

**Notes:**

1. Depression locations are based on hand held GPS measurements, accuracy is at best +/- 4 m.
2. Most photos courtesy of TMAC site personnel

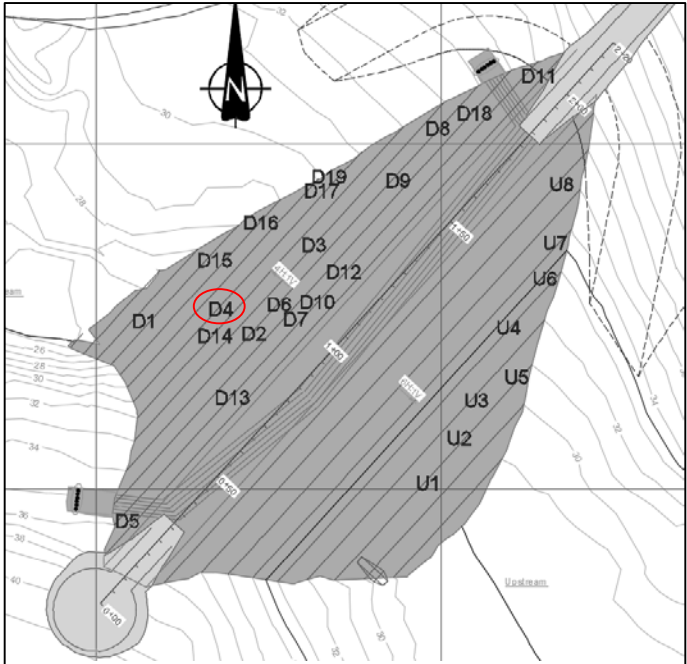
|   |   |  |                  |                        |
|---|---|--|------------------|------------------------|
|  |  | 2015 North Dam Geotechnical Inspection |                  |                        |
|   |   | Depression Tracking<br>D3              |                  |                        |
| Job No: 1CT022.002<br>Filename: Ndam_DepressionTracking.pptx                          | HOPE BAY MINING LTD.  | Date:<br>Oct. 2015                     | Approved:<br>PDL | Figure:<br><b>H.12</b> |





Notes:

- 1. Depression locations are based on hand held GPS measurements, accuracy is at best +/- 4 m.
- 2. Most photos courtesy of TMAC site personnel



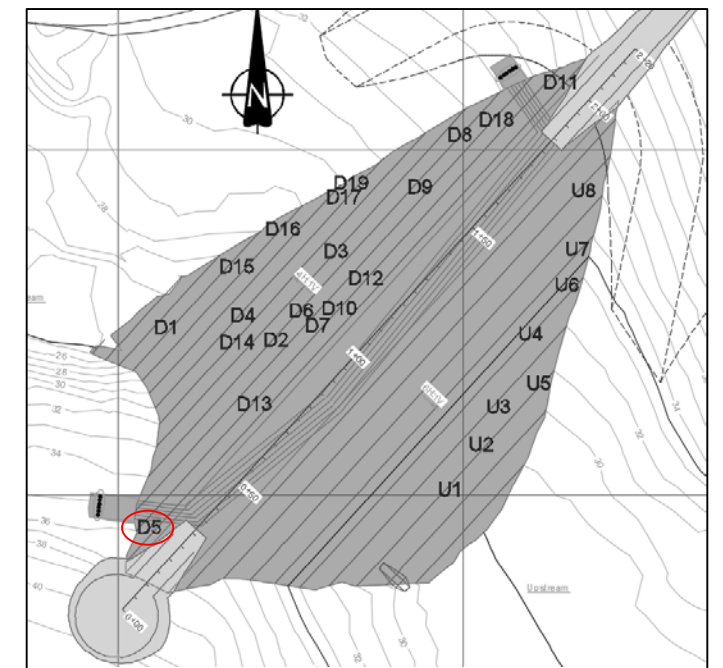
|   |   |  |               |              |
|---|---|--|---------------|--------------|
|  |  | 2015 North Dam Geotechnical Inspection |               |              |
|   |   | Depression Tracking<br>D4              |               |              |
| Job No: 1CT022.002<br>Filename: Ndam_DepressionTracking.pptx                          | HOPE BAY MINING LTD.  | Date: Oct. 2015                        | Approved: PDL | Figure: H.13 |







**Notes:**

1. Depression locations are based on hand held GPS measurements, accuracy is at best +/- 4 m.
2. Most photos courtesy of TMAC site personnel
3. **D5 was Backfilled this year**



|   |   |  |               |                     |
|---|---|--|---------------|---------------------|
|  |  | 2015 North Dam Geotechnical Inspection |               |                     |
|   |   | Depression Tracking<br>D5              |               |                     |
| Job No: 1CT022.002<br>Filename: Ndam_DepressionTracking.pptx                          | HOPE BAY MINING LTD.  | Date: Oct. 2015                        | Approved: PDL | Figure: <b>H.14</b> |