



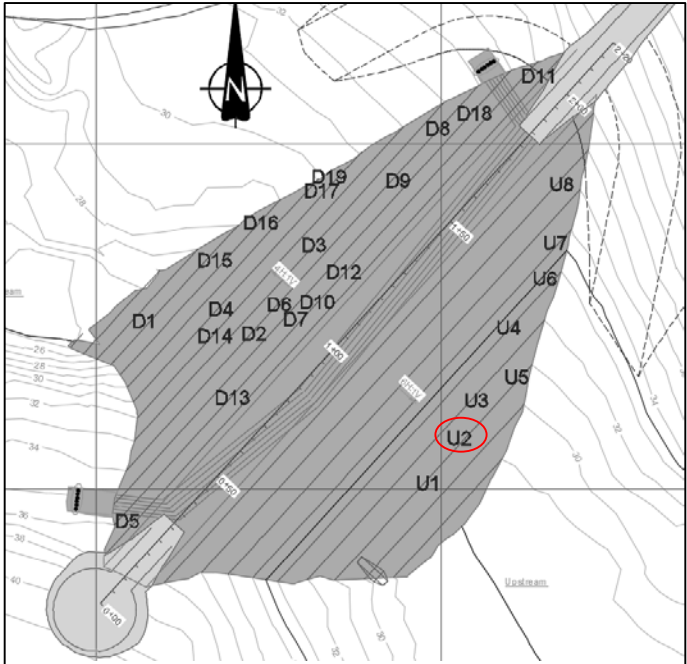
August 10, 2014



June 13, 2015

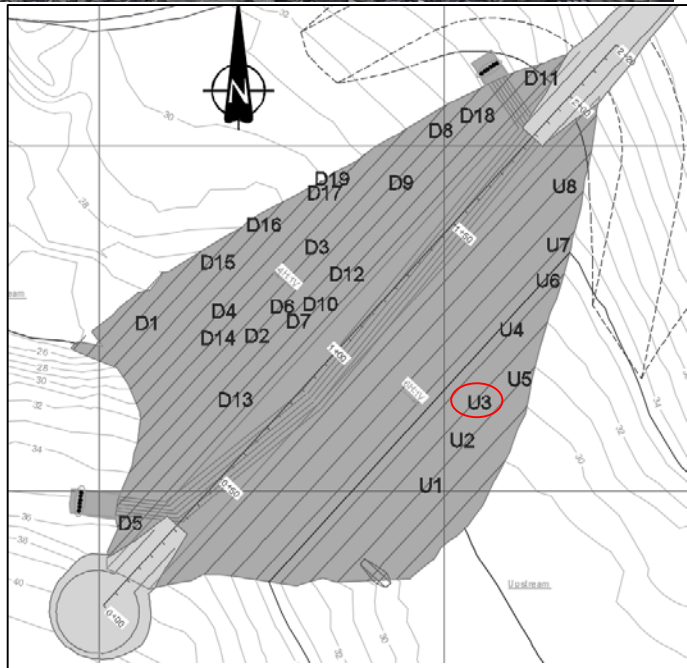


July 4, 2015



- Notes:**
1. Depression locations are based on hand held GPS measurements, accuracy is at best +/- 4 m.
 2. Most photos courtesy of TMAC site personnel

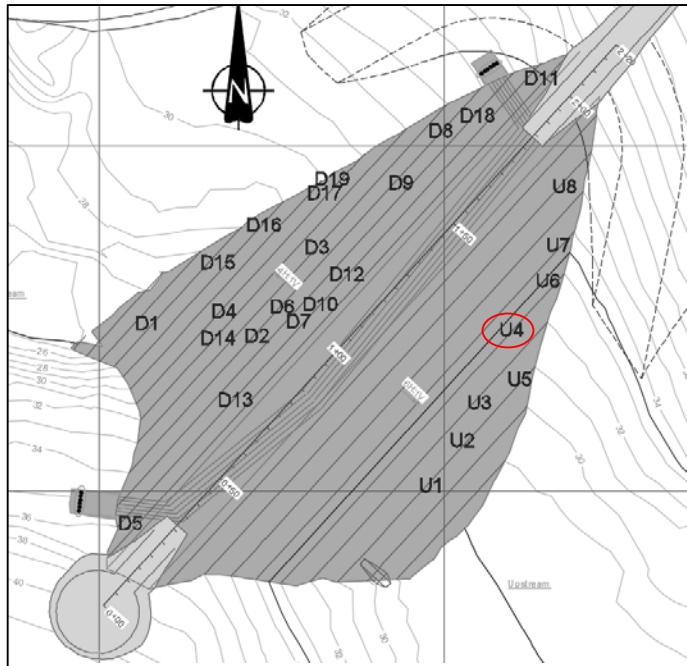
		2015 North Dam Geotechnical Inspection		
		Depression Tracking U2		
Job No: 1CT022.002 Filename: Ndam_DepressionTracking.pptx	HOPE BAY MINING LTD.	Date: Oct. 2015	Approved: PDL	Figure: H.3



Notes:

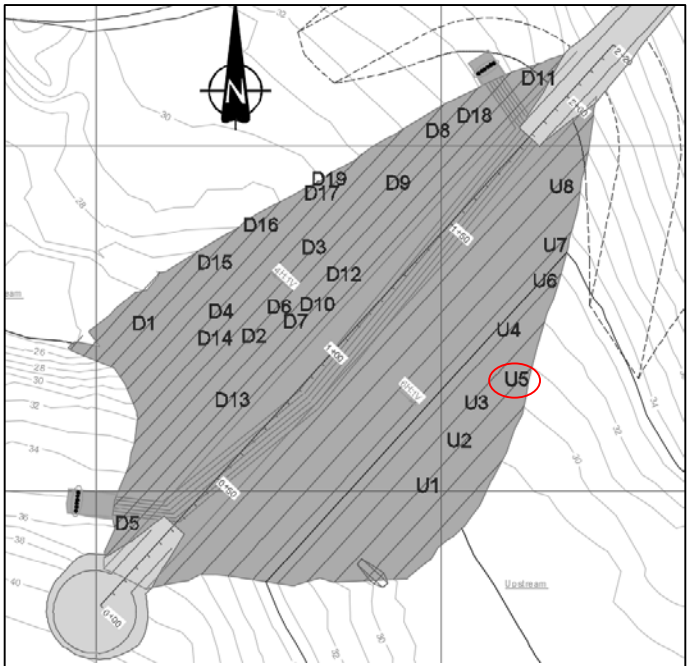
- 1. Depression locations are based on hand held GPS measurements, accuracy is at best +/- 4 m.
- 2. Most photos courtesy of TMAC site personnel

 Job No: 1CT022.002 Filename: Ndam_DepressionTracking.pptx	 HOPE BAY MINING LTD.	2015 North Dam Geotechnical Inspection		
		Depression Tracking U3		
		Date: Oct. 2015	Approved: PDL	Figure: H.4



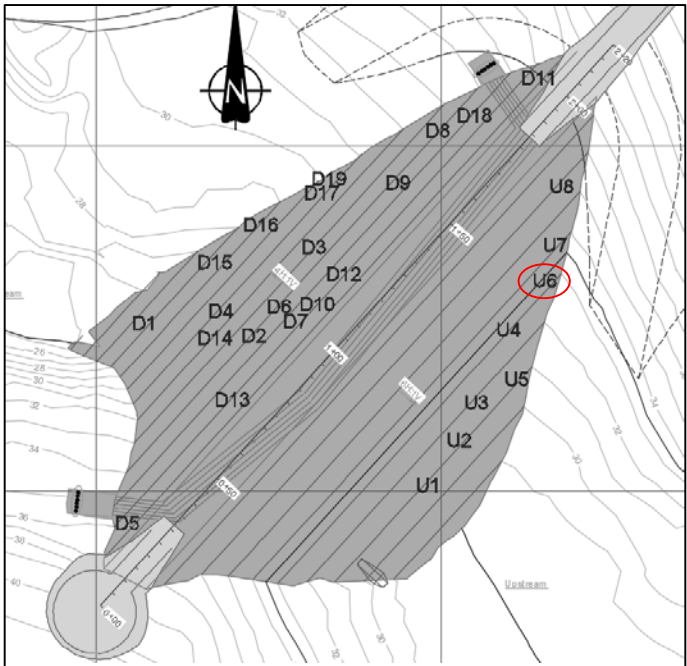
- Notes:**
- 1. Depression location on field inspection sketches.
 - 2. Most photos courtesy of TMAC site personnel

 Job No: 1CT022.002 Filename: Ndam_DepressionTracking.pptx	 HOPE BAY MINING LTD.	2015 North Dam Geotechnical Inspection		
		Depression Tracking U4		
		Date: Oct. 2015	Approved: PDL	Figure: H.5



- Notes:**
- 1. Depression locations are based on hand held GPS measurements, accuracy is at best +/- 4 m.
 - 2. Most photos courtesy of TMAC site personnel

		2015 North Dam Geotechnical Inspection		
		Depression Tracking U5		
Job No: 1CT022.002 Filename: Ndam_DepressionTracking.pptx	HOPE BAY MINING LTD.	Date: Oct. 2015	Approved: PDL	Figure: H.6



- Notes:**
- 1. Depression locations are based on hand held GPS measurements, accuracy is at best +/- 4 m.
 - 2. Most photos courtesy of TMAC site personnel

		2015 North Dam Geotechnical Inspection		
		Depression Tracking U6		
Job No: 1CT022.002 Filename: Ndam_DepressionTracking.pptx	HOPE BAY MINING LTD.	Date: Oct. 2015	Approved: PDL	Figure: H.7