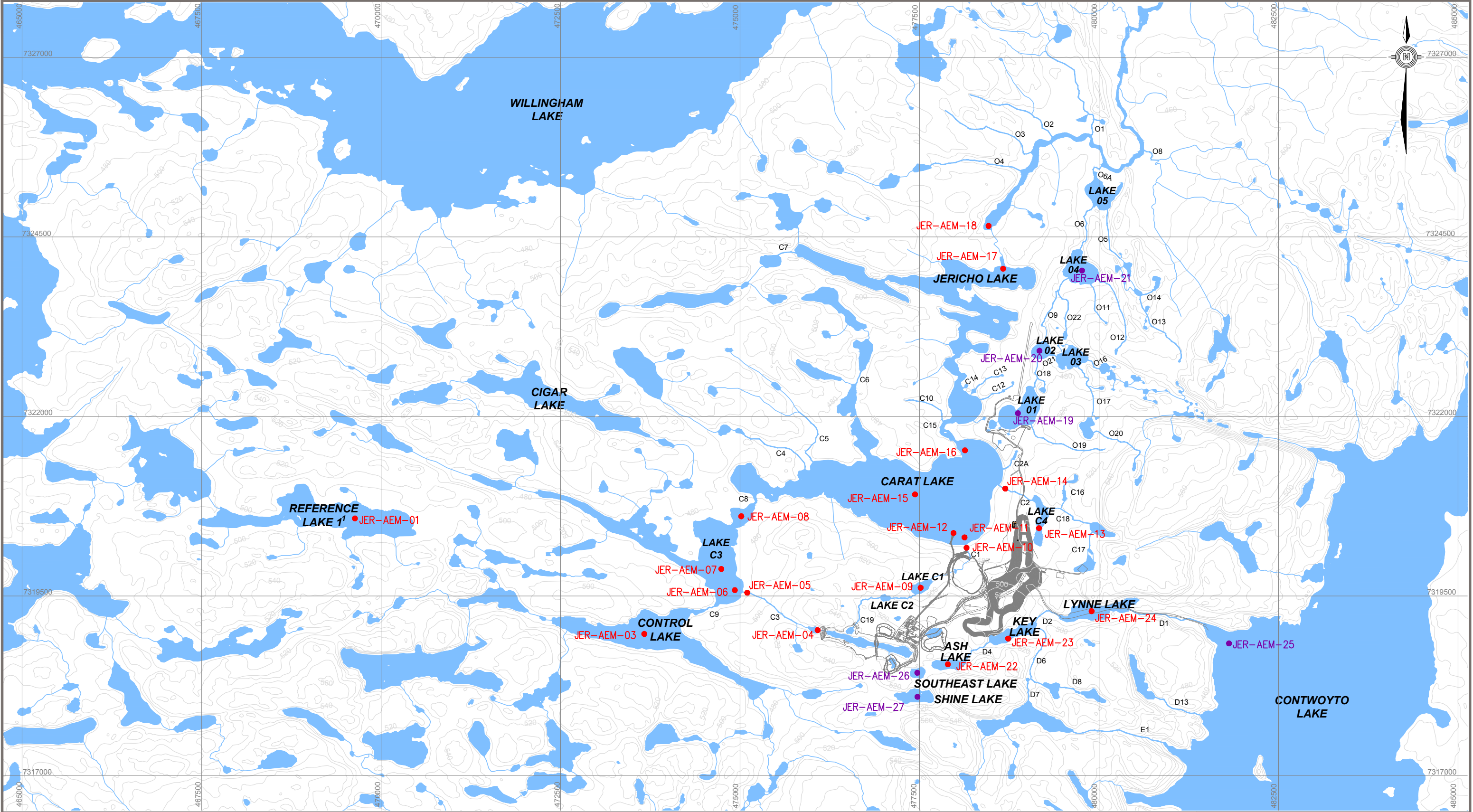


PUBLIC HEARING FOR THE RENEWAL OF THE JERICO PROJECT TYPE "A" WATER LICENCE 2AM-JER0410

FIGURES PACKAGE

NOVEMBER 30 - DECEMBER 1, 2011



LEGEND

●

AEM

EXISTING AEMP WATER

QUALITY MONITORING STATION

NOTE 2

●

AEM

ADDITIONAL AEMP WATER

QUALITY MONITORING STATION

0

2 500

Scale: 1: 50 000 (metres)

NOTES

1. DRAWING BASED ON NTS MAPS 76E13, 76E14, 76L03, 76L04

2. EXISTING MONITORING LOCATIONS INCLUDE ALL PREVIOUS AEMP MONITORING LOCATIONS;
ADDITIONAL MONITORING LOCATIONS INCLUDE ALL NEW MONITORING LOCATIONS PROPOSED IN 2011 AEMP.

CLIENT

eba

A TETRA TECH COMPANY

2011 PUBLIC HEARINGS
JERICHO DIAMOND MINE, NUNAVUT

SITE LOCATION AND
MONITORING STATION OVERVIEW

PROJECT NO.
E14101118

OFFICE
EBA-EDM

DWN
MM/TK

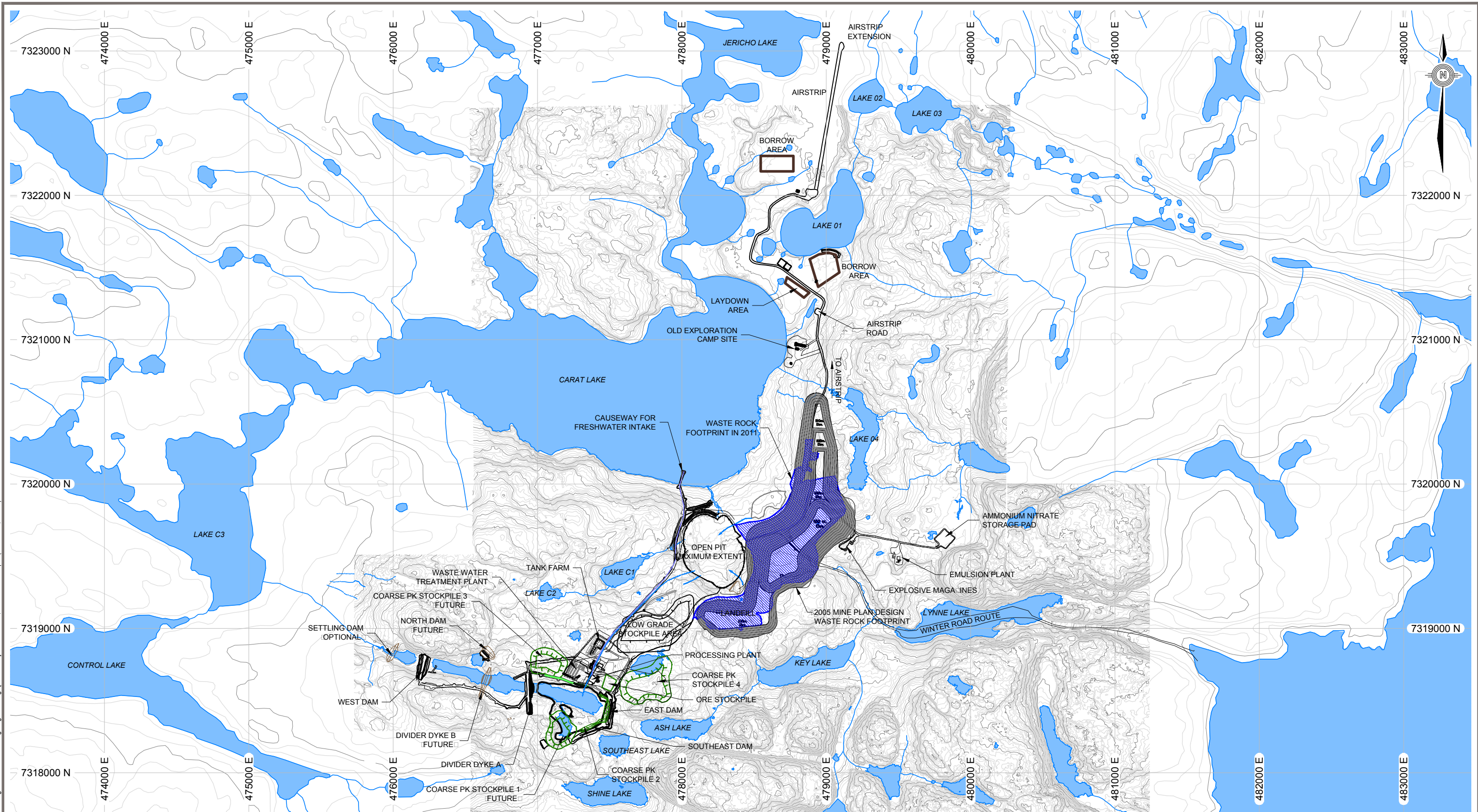
CKD
WL

REV
0

DATE
November 2011

Figure 1

Y:\E14101140_Jericho_Public Hearings\Production Drawings\E14101140 Hearings Figure 2.dwg (FIGURE 2) November 28, 2011 - 12:27:46 pm (BY: KOOP, GARY)



LEGEND

NOTES

1. LAYOUTS ARE APPROXIMATE AND MAY NOT REFLECT ACTUAL SIZE AND LOCATIONS.
2. LOCATIONS OF MONITORING STATIONS ARE CONCEPTUAL, ACTUAL LOCATIONS MAY VARY.
3. FOOTPRINTS OF WASTE ROCK PILES, COARSE PK STOCKPILES AND ORE STOCKPILES ARE SHOWN IN MAXIMUM LIMITS, ACTUAL FOOTPRINTS MAY VARY.

0 1 000 m
Scale: 1: 25 000

STATUS
ISSUED FOR USE

CLIENT



2011 PUBLIC HEARINGS
JERICO DIAMOND MINE, NUNAVUT

GENERAL SITE PLAN

PROJECT NO.
E14101140

DWN
EL

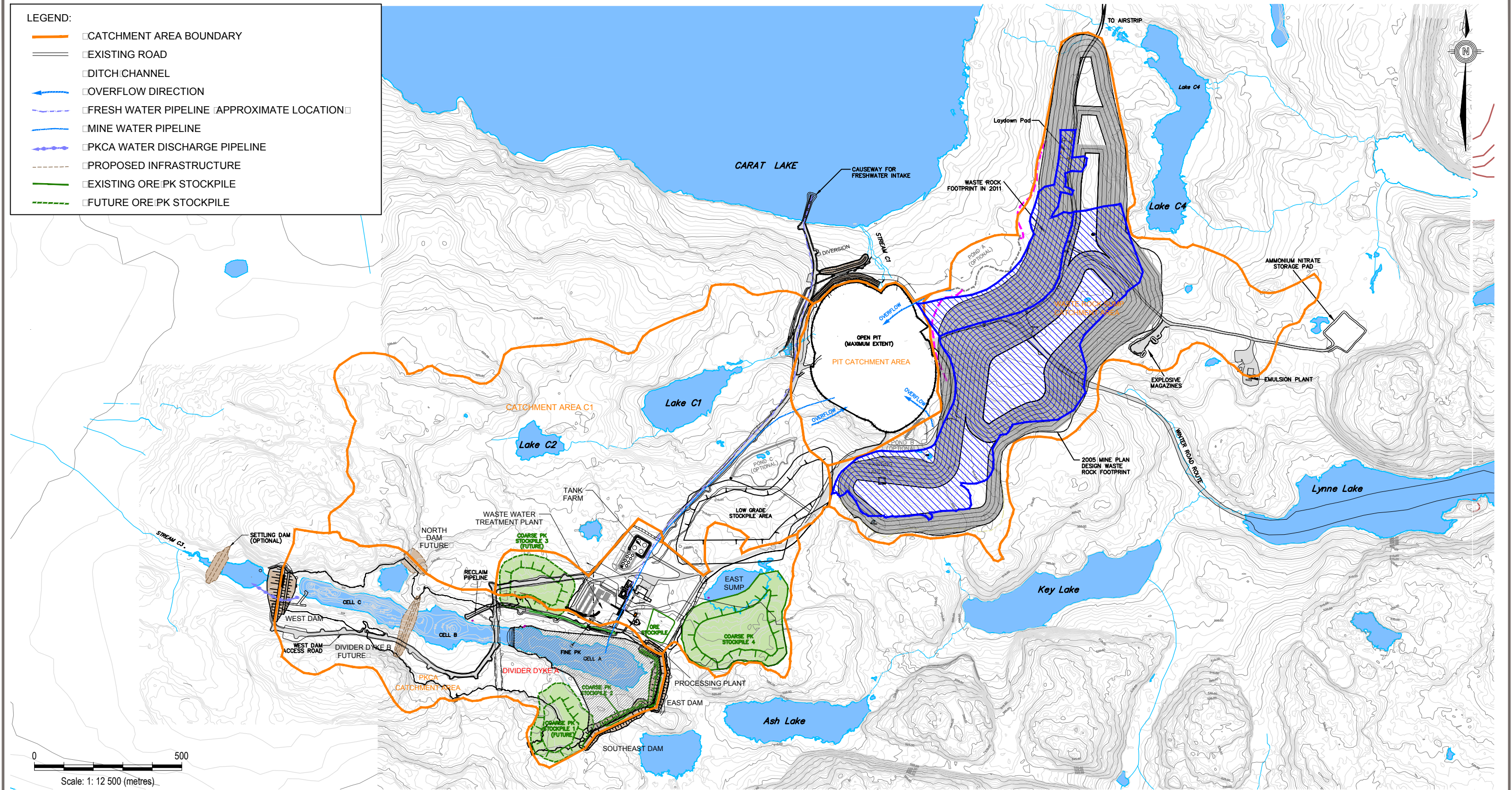
CKD
NG

REV
0

OFFICE
EDM

DATE
November 2011

Figure 2



NOTES:

- LAYOUTS ARE APPROXIMATE, AND MAY NOT REFLECT ACTUAL SIZE AND LOCATIONS
- FOOTPRINTS OF WASTE ROCK PILES, COARSE PK STOCKPILES, AND ORE STOCKPILES ARE SHOWN IN MAXIMUM LIMITS, ACTUAL FOOTPRINTS MAY VARY

STATUS
ISSUED FOR USE

CLIENT



**2011 PUBLIC HEARING
JERICO DIAMOND MINE, NUNAVUT**

**SITE PLAN AND
CATCHMENT AREAS AND**

PROJECT NO.
E14101118

DWN
DBD

CKD
WL

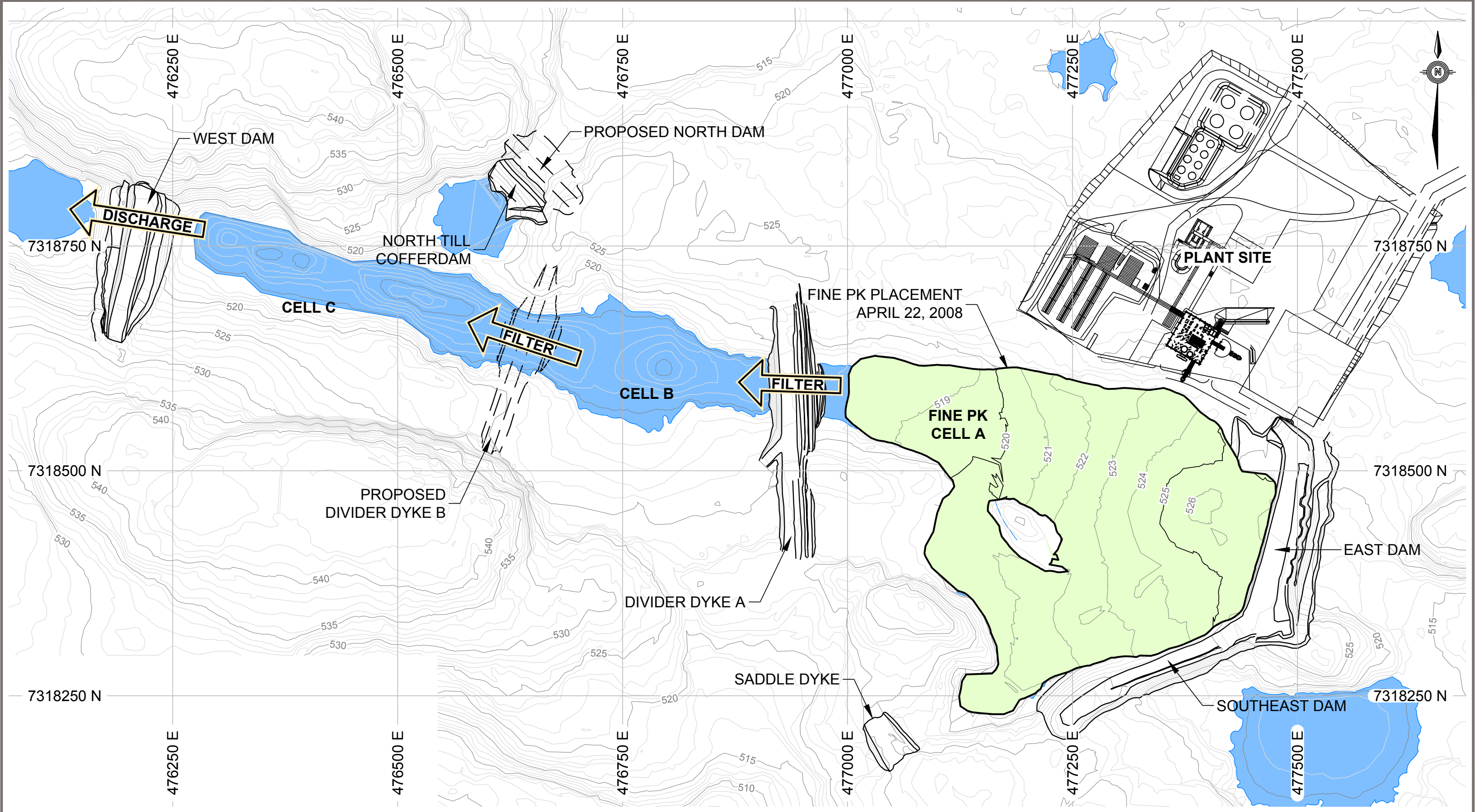
REV
0

OFFICE
EBA-EDM

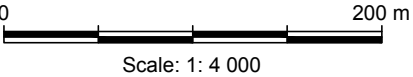
DATE
November 2011

Figure 3

Figure 4



NOTES
PROCESSED KIMBERLITE CONTOURS EXTRAPOLATED FROM APRIL 22, 2008 SURVEY.



STATUS
ISSUED FOR USE

		2011 PUBLIC HEARING JERICHO DIAMOND MINE, NUNAVUT			
		PLAN OF EXISTING PROCESSED KIMBERLITE CONTAINMENT AREA			
PROJECT NO. E14101140	DWN EL	CKD NG	REV 0	Figure 5	
OFFICE EDM	DATE November 2011				

Q:\Edmonton\Drafting\CIVIL\3D\E14101140\Production Drawings\For Gary Koop (Presentation)\E14101140_ FIG 5_ R0.dwg [FIGURE 5] November 28, 2011 - 12:34:12 pm (BY: LEE, ELVIN)