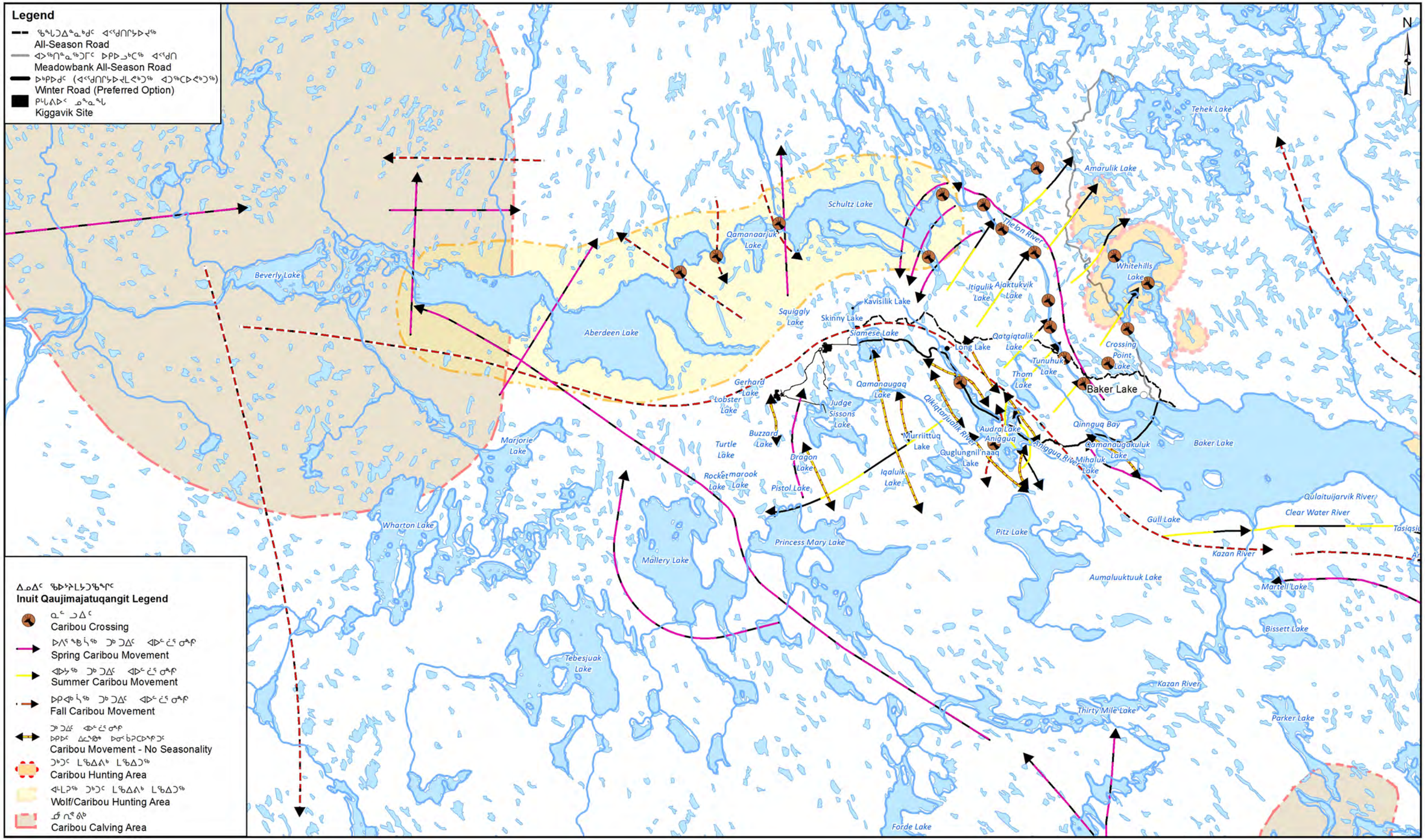

Projection: NAD 1983 UTM Zone 14N
Compiled:TL
Date: 04/08/2014 Scale: 1:900,000
Data Sources: *Natural Resources Canada, Geobase®, Nation Topographic Database, AREVA IQ 2014, AREVA Resources Canada Inc.*

FIGURE 6.1-2
CARIBOU INFORMATION GATHERED DURING INTERVIEWS AND FOCUS GROUPS DISCUSSIONS HELD IN BAKER LAKE

ENVIRONMENTAL IMPACT STATEMENT
VOLUME 1

30 0 30
Kilometers

KIGGAVIK PROJECT

AREVA

AREVA Resources Canada Inc - P.O. Box 9204 - 817 - 45th Street West - Saskatoon, SK - S7K 3X5

File: Q:\SHEQ\GIS\KIGGAVIK\2014\EIS\Volume 1 - Main Document\Maps\Volume 1 - Tier 1\MXD\Figure 6.1-2 Caribou Info Gathered During Interviews_BL.mxd

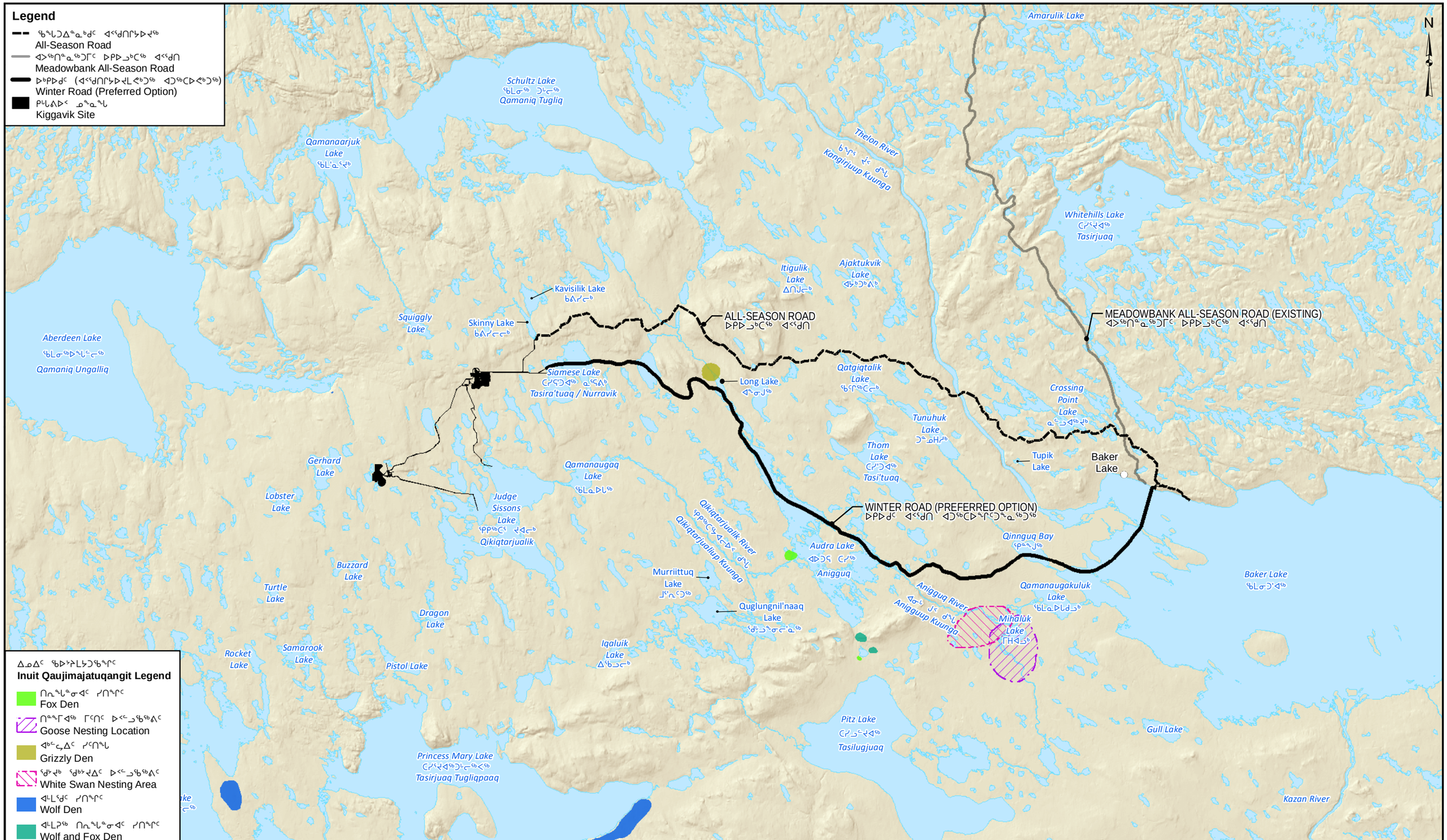

Projection: NAD 1983 UTM Zone 14N
Compiled:TL
Date: 04/08/2014 Scale: 1:450,000
Data Sources: *Natural Resources Canada, Geobase®, Nation Topographic Database, Baker Lake Elders, AREVA Resources Canada Inc.*

FIGURE 6.1-3
IDENTIFIED WILDLIFE HABITAT AREAS FROM IQ

ENVIRONMENTAL IMPACT STATEMENT
VOLUME 1

10 0 10
Kilometers

KIGGAVIK PROJECT

AREVA

AREVA Resources Canada Inc - P.O. Box 9204 - 817 - 45th Street West - Saskatoon, SK - S7K 3X5

File: Q:\SHEQ\GIS\KIGGAVIK\2014\EIS\Volume 1 - Main Document\Maps\Volume 1 - Tier 1\MXD\Figure 6.1-3 IDENTIFIED WILDLIFE HABITAT AREAS FROM IQ.mxd

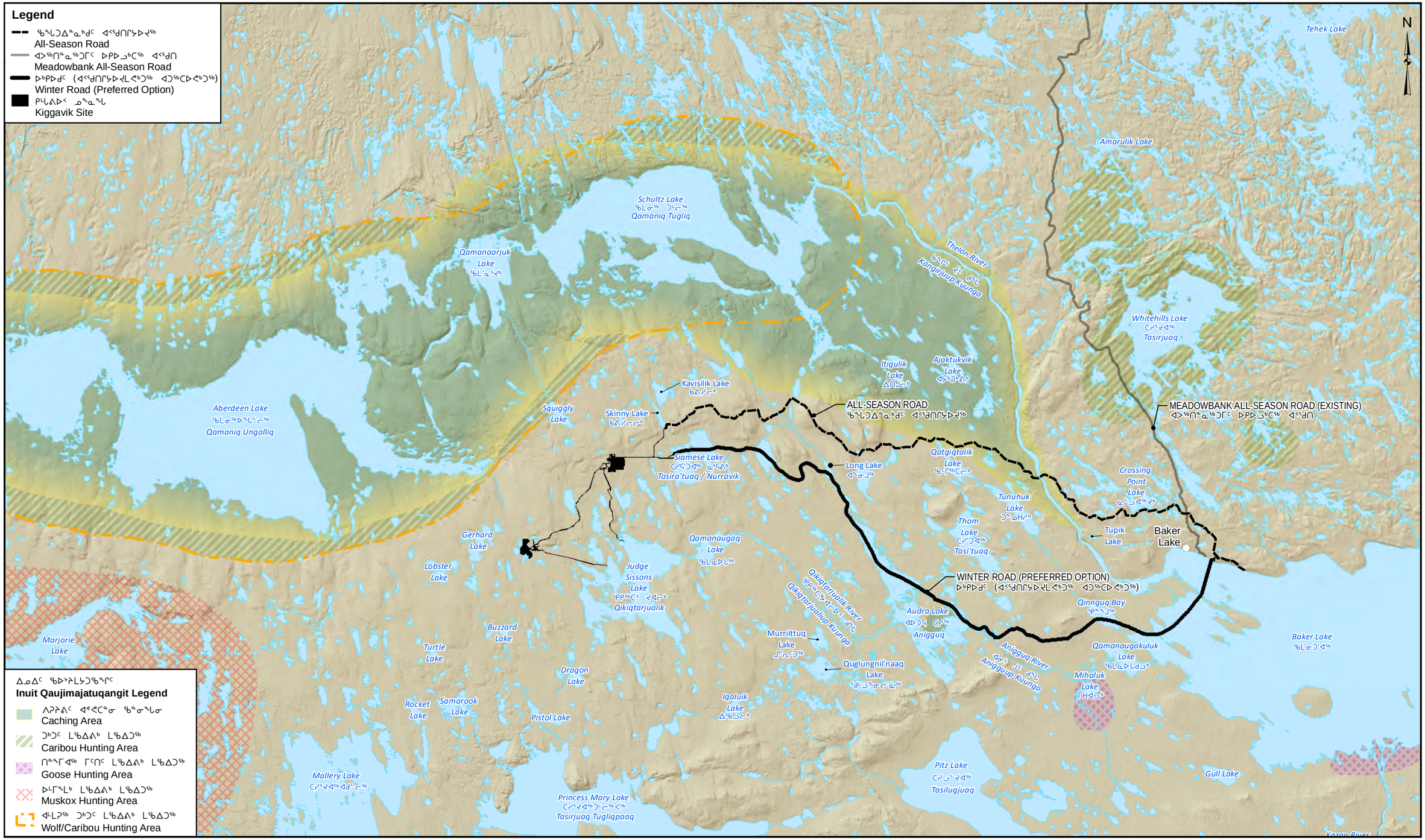

Projection: NAD 1983 UTM Zone 14N
Compiled:TL
Date: 04/08/2014 Scale: 1:500,000
Data Sources: *Natural Resources Canada, Geobase®, Nation Topographic Database, Baker Lake Elders, AREVA Resources Canada Inc.*

FIGURE 6.1-4
IDENTIFIED HUNTING AND CACHING AREAS FROM IQ

ENVIRONMENTAL IMPACT STATEMENT
VOLUME 1

10 0 10
Kilometers

KIGGAVIK PROJECT

AREVA

AREVA Resources Canada Inc - P.O. Box 9204 - 817 - 45th Street West - Saskatoon, SK - S7K 3X5

File: Q:\SHEQ\GIS\KIGGAVIK\2014\EIS\Volume 1 - Main Document\Maps\Volume 1 - Tier 1\MXD\Figure 6.1-4 IDENTIFIED HUNTING AND CACHING AREAS FROM (IQ).mxd

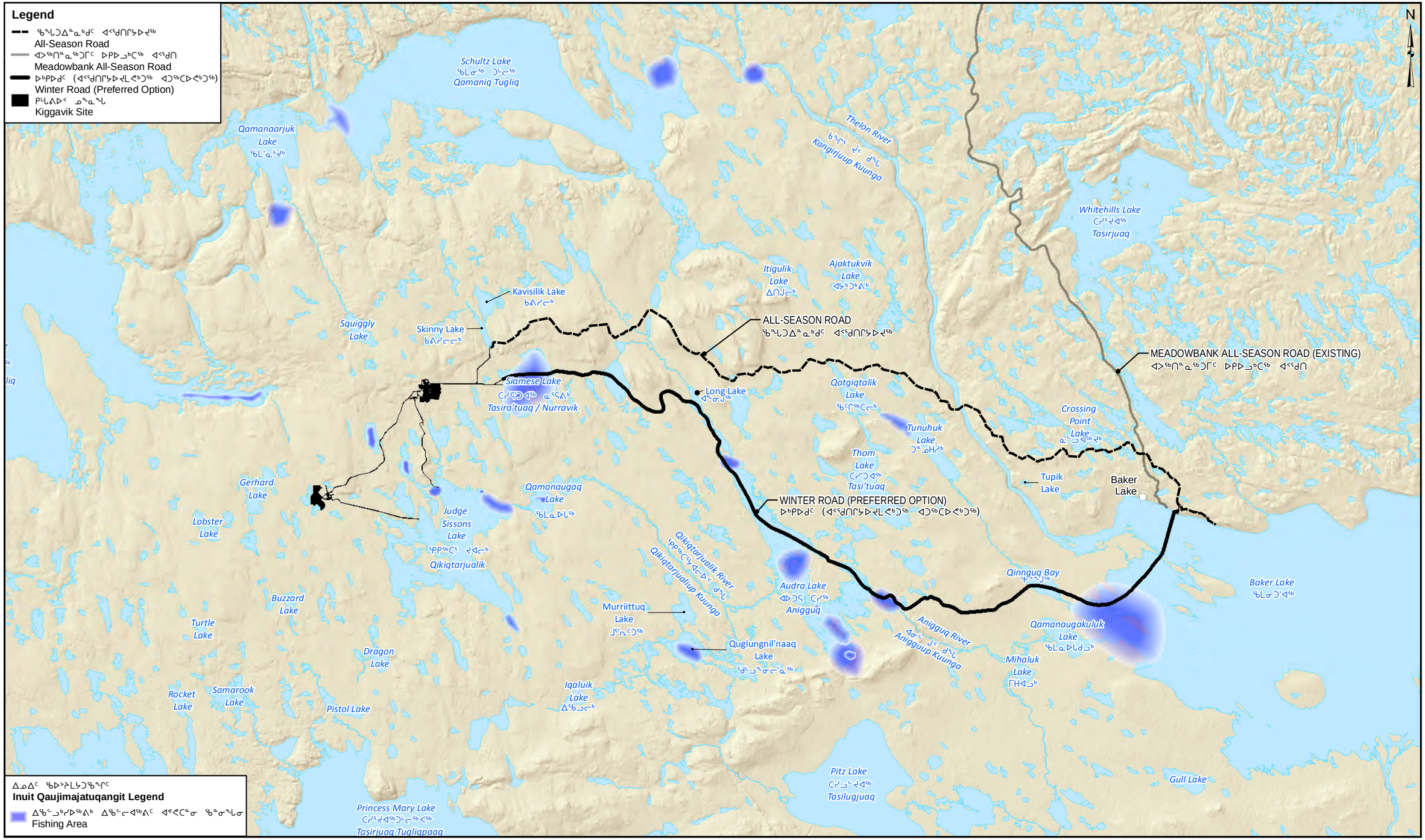

Projection: NAD 1983 UTM Zone 14N
Compiled:TL
Date: 04/08/2014 Scale: 1:400,000
Data Sources: *Natural Resources Canada, Geobase®, Nation Topographic Database, Baker Lake Elders, AREVA Resources Canada Inc.*

FIGURE 6.1-5
IDENTIFIED FISHING AREAS FROM IQ

ENVIRONMENTAL IMPACT STATEMENT
VOLUME 1

10 0 10
Kilometers

KIGGAVIK PROJECT

AREVA

AREVA Resources Canada Inc - P.O. Box 9204 - 817 - 45th Street West - Saskatoon, SK - S7K 3X5

File: Q:\SHEQ\GIS\KIGGAVIK\2014\EIS\Volume 1 - Main Document\Maps\Volume 1 - Tier 1\MXD\Figure 6.1-5 IDENTIFIED FISHING AREAS FROM (IQ).mxd

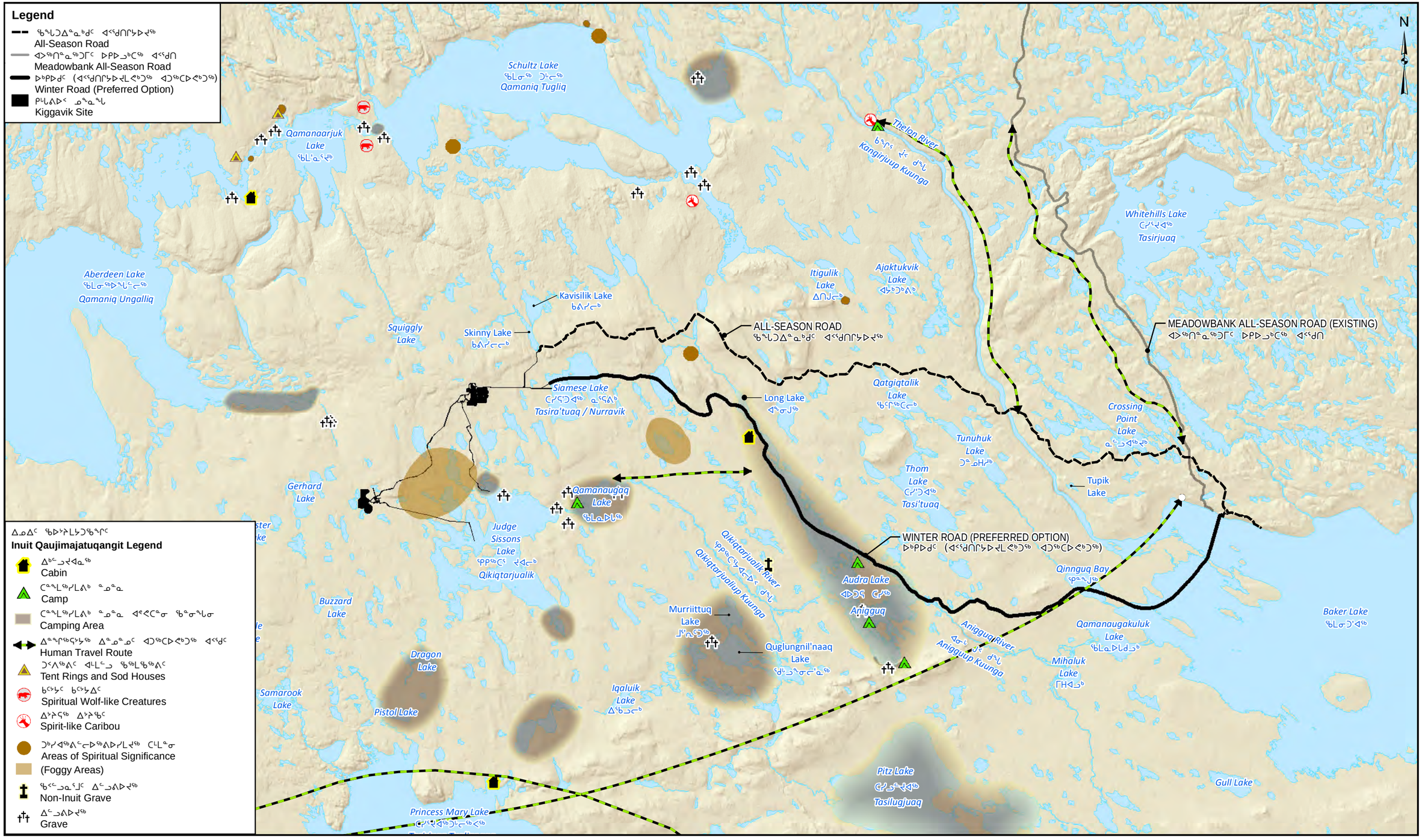

Projection: NAD 1983 UTM Zone 14N
Compiled:TL
Date: 04/08/2014 Scale: 1:400,000
Data Sources: *Natural Resources Canada, Geobase®, Nation Topographic Database, Baker Lake Elders, AREVA Resources Canada Inc.*

FIGURE 6.1-6
IDENTIFIED AREAS OF CAMPING, HUMAN TRAVEL ROUTES & SPIRITUTAL SIGNIFICANCE FROM IQ

ENVIRONMENTAL IMPACT STATEMENT
VOLUME 1

10 0 10
Kilometers

KIGGAVIK PROJECT

AREVA

File: Q:\SHEQ\GIS\KIGGAVIK\2014\EIS\Volume 1 - Main Document\Maps\Volume 1 - Tier 1\MXD\Figure 6.1-6 IDENTIFIED AREAS OF CAMPING, HUMAN TRAVEL ROUTES & SPIRITUAL SIGNIFICANCE FROM IQ).mxd

AREVA Resources Canada Inc - P.O. Box 9204 - 817 - 45th Street West - Saskatoon, SK - S7K 3X5

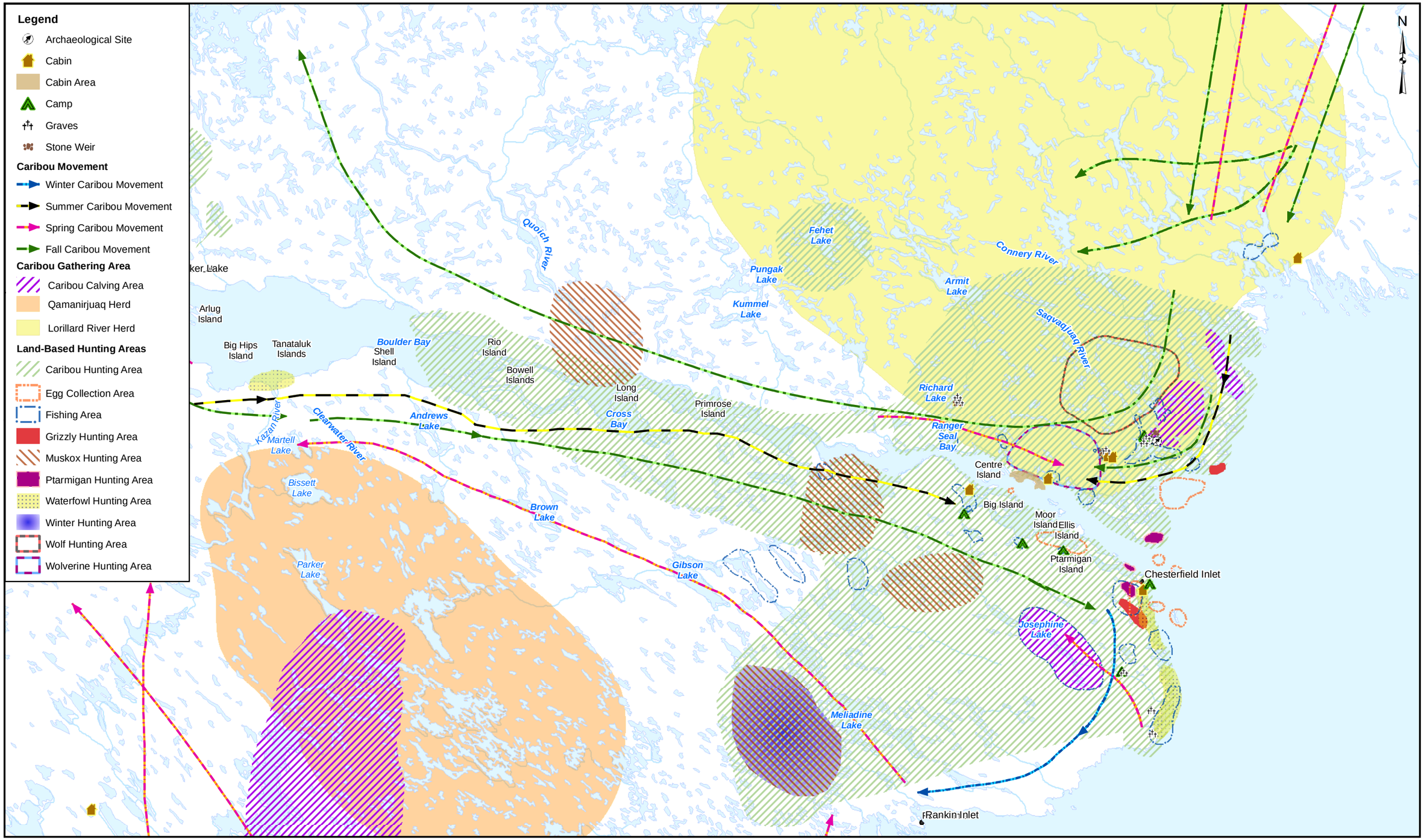

Projection: NAD 1983 UTM Zone 14N
Compiled: TL Drawn: TL
Date: 9/25/2014 Scale: 1:1,000,000
Data Sources: *Natural Resources Canada, Geobase®,Elder Focus Groups, Nation Topographic Database, AREVA Resources Canada Inc.*

FIGURE 6.1-7
LAND USE IQ FROM CHESTERFIELD INLET

ENVIRONMENTAL IMPACT STATEMENT
VOLUME 1

25 0 25
Kilometers

KIGGAVIK PROJECT

AREVA

AREVA Resources Canada Inc - P.O. Box 9204 - 817 - 45th Street West - Saskatoon, SK - S7K 3X5

File:Q:\SHEQ\GIS\KIGGAVIK\2014\EIS\Volume 1 - Main Document\Maps\Volume 1 - Tier 1\MXD\Figure 6.1-7 Land Use from Chesterfield Inlet.mxd

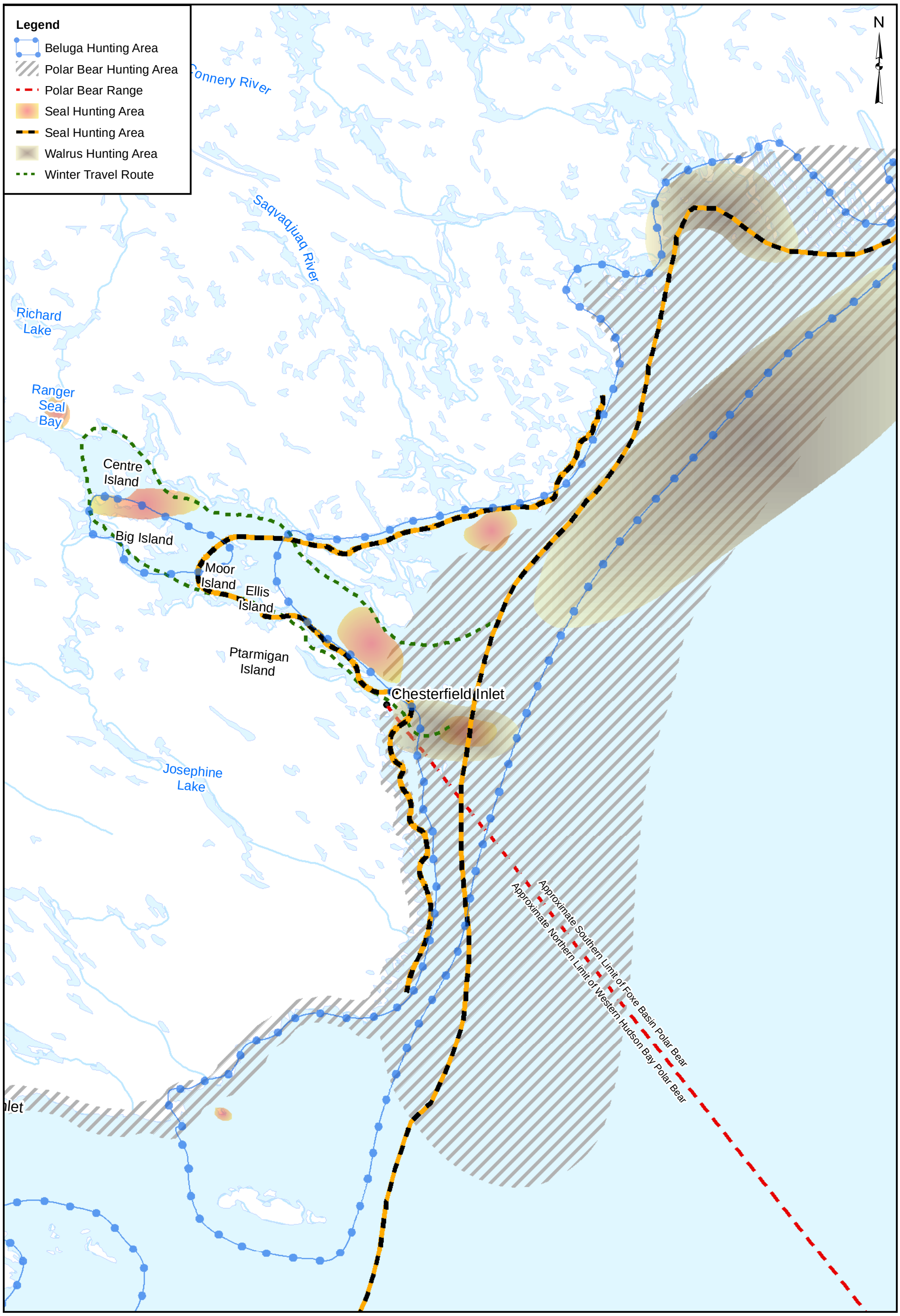

Projection: NAD 1983 UTM Zone 14N
Compiled: TL Drawn: TL
Date: 9/25/2014 Scale: 1:524,583
Data Sources: *Natural Resources Canada, Geobase®, Nation Topographic Database, AREVA Resources Canada Inc.*

FIGURE 6.1-8
MARINE HUNTING AND HARVESTING

ENVIRONMENTAL IMPACT STATEMENT
VOLUME 1

10 0 10
Kilometers

KIGGAVIK OPERATION

AREVA

File:\\arcskfile\teamdata\SHEQ\GIS\KIGGAVIK\2014\EIS\Volume 1 - Main Document\Maps\Volume 1 - Tier 1\MXD\Figure 6.1-8 Marine hunting and harvesting.mxd

AREVA Resources Canada Inc - P.O. Box 9204 - 817 - 45th Street West - Saskatoon, SK - S7K 3X5

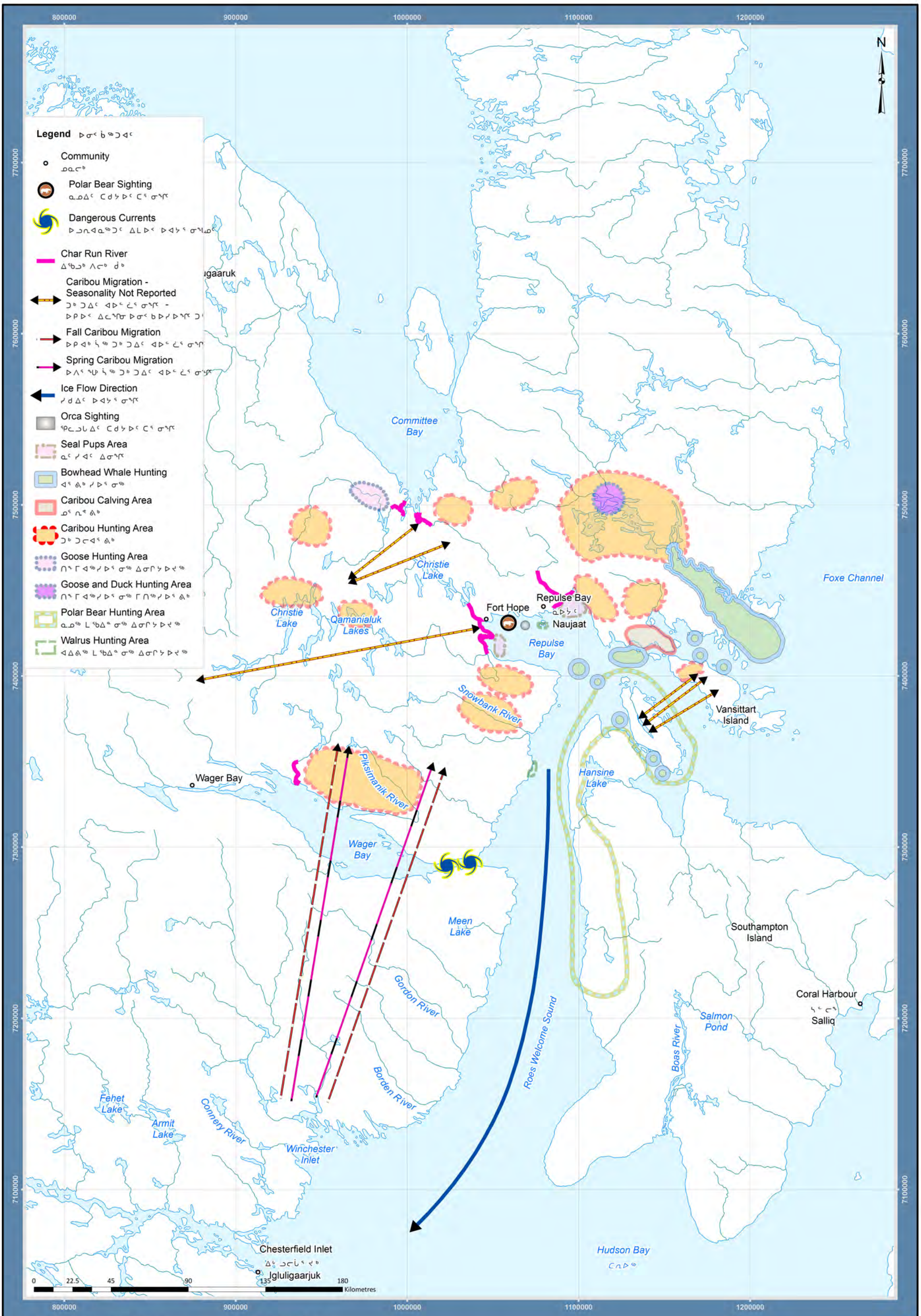

Projection: NAD 1983 UTM Zone 14N
Creator: MGD/MK
Date: 01/02/2013 Scale: 1:2,000,000
File: KI08A218
Data Sources: *Repulse Bay, Rankin Inlet HTO, Elders and Hunter Meetings, Waterbody and Watercourse, National Canadian Dataset*

FIGURE 6.1-9

MARINE AND LAND WILDLIFE INFORMATION FROM REPULSE BAY AND RANKIN INLET INTERVIEWS

ENVIRONMENTAL IMPACT STATEMENT

VOLUME1

Golder Associates

AREVA

AREVA Resources Canada Inc - P.O. Box 9204 - 817 - 45th Street West - Saskatoon, SK - S7K 3X5

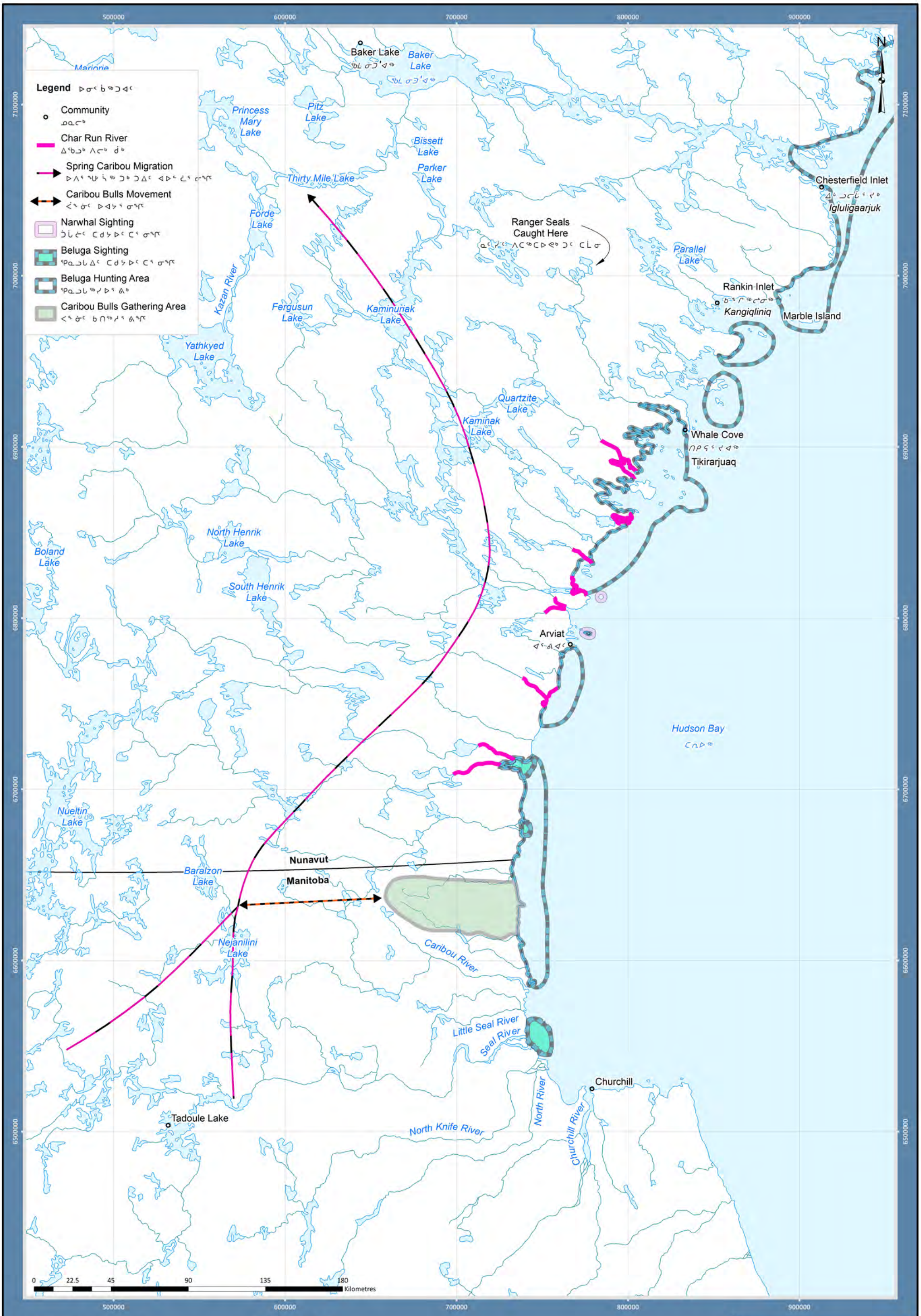

Projection: NAD 1983 UTM Zone 14N
Creator: MGD/MK
Date: 01/02/2013 Scale: 1:2,000,000
File: KI08A219
Data Sources: *Combined Baker Lake, Rankin Inlet and Arviat Meetings, Repulse Bay, Rankin Inlet HTO, Elders and Hunters Meetings, Waterbody and Watercourse; National Canadian Dataset*

FIGURE 6.1-10
MARINE AND LAND WILDLIFE INFORMATION FROM CHESTERFIELD INLET TO CHURCHILL
ENVIRONMENTAL IMPACT STATEMENT
VOLUME 1

Golder Associates
AREVA

AREVA Resources Canada Inc · P.O. Box 9204 · 817 · 45th Street West · Saskatoon, SK · S7K 3X5

Projection: NAD 1983 UTM Zone 14N
Creator: MGD/MK
Date: 01/02/2013 Scale: 1:2,000,000
File: KI08A220
Data Sources: *Coral Harbour IQ Meeting, Waterbody and Watercourse, National Canadian Dataset NAD 83 UTM Zone 14*

FIGURE 6.1-11
MARINE MAMMAL INFORMATION FROM CORAL HARBOUR INTERVIEWS
ENVIRONMENTAL IMPACT STATEMENT
VOLUME 1

Golder Associates
AREVA

AREVA Resources Canada Inc - P.O. Box 9204 - 817 - 45th Street West - Saskatoon, SK - S7K 3X5