

Attachment I: Photographs



PHOTOGRAPH I-1

LE1 POINTER LAKE WESTERN SHORE, FACING EAST - JULY 31, 2009



PHOTOGRAPH I-2

LE2 UNNAMED LAKE UPSTREAM OF SF2 - AUGUST 2, 2007



PHOTOGRAPH I-3

JUDGE SISSONS LAKE NEAR ITS OUTLET - JUNE 17, 2007



PHOTOGRAPH I-4

LE4 SQUIGGLY LAKE NEAR ITS OUTLET - JULY 22, 2009



PHOTOGRAPH I-5

LE5 SKINNY LAKE NEAR ITS OUTLET - AUGUST 3, 2007



PHOTOGRAPH I-6

LE6 KAVISILIK LAKE - JUNE 18, 2009



PHOTOGRAPH I-7

LE7 SIAMESE LAKE VIEW FROM NORTHERN SHORE - AUGUST 3, 2007



PHOTOGRAPH I-8

LE8 ANDREW LAKE - JUNE 28, 2009



PHOTOGRAPH I-9

LE9 MUSHROOM LAKE - JULY 25, 2009



PHOTOGRAPH I-10

SF1 CROSS-SECTION VIEW - AUGUST 3, 2007



PHOTOGRAPH I-11

SF1 UPSTREAM VIEW - AUGUST 3, 2007



PHOTOGRAPH I-12

SF1 DOWNSTREAM VIEW - AUGUST 3, 2007



PHOTOGRAPH I-13

SF2 CROSS-SECTION VIEW - JUNE 14, 2007



PHOTOGRAPH I-14

SF2 UPSTREAM VIEW - AUGUST 2, 2007



PHOTOGRAPH I-15

SF2 DOWNSTREAM VIEW - AUGUST 2, 2007



PHOTOGRAPH I-16

SF3 CROSS-SECTION VIEW - JUNE 15, 2007



PHOTOGRAPH I-17

SF3 UPSTREAM VIEW - JUNE 15, 2007




PHOTOGRAPH I-18

SF3 DOWNSTREAM VIEW - JUNE 15, 2007



PHOTOGRAPH I-19

SF4 CROSS-SECTION VIEW - JUNE 16, 2007



PHOTOGRAPH I-20

SF4 UPSTREAM VIEW - JUNE 15, 2007



PHOTOGRAPH I-21

SF4 DOWNSTREAM VIEW - JUNE 15, 2007



PHOTOGRAPH I-22

SF4 DOWNSTREAM VIEW - SEPTEMBER 19, 2007



PHOTOGRAPH I-23

SF5 CROSS SECTION VIEW - JULY 31, 2007



PHOTOGRAPH I-24

SF5 UPSTREAM VIEW - SEPTEMBER 19, 2007



PHOTOGRAPH I-25

SF5 DOWNSTREAM VIEW - SEPTEMBER 19, 2007



PHOTOGRAPH I-26

SF6 CROSS SECTION VIEW - JUNE 16, 2007



PHOTOGRAPH I-27

SF6 UPSTREAM VIEW - JUNE 16, 2007



PHOTOGRAPH I-28

SF6 DOWNSTREAM VIEW - JUNE 16, 2007



PHOTOGRAPH I-29

SIDE CHANNEL BYPASS OF SF6 - JUNE 17, 2009



PHOTOGRAPH I-30

SF6 CROSS-SECTION VIEW - AUGUST 3, 2007



PHOTOGRAPH I-31

SF6 UPSTREAM VIEW - AUGUST 3, 2009



PHOTOGRAPH I-32

SF6 DOWNSTREAM VIEW - AUGUST 3, 2007



PHOTOGRAPH I-33

SF6 WATER LEVEL SENSOR AND BRACKET



PHOTOGRAPH I-34

SF7 CROSS-SECTION VIEW - JUNE 17, 2009



PHOTOGRAPH I-35

SF7 UPSTREAM VIEW - JULY 23, 2008



PHOTOGRAPH I-36

SF7 DOWNSTREAM VIEW - JULY 23, 2008



PHOTOGRAPH I-37

SF8 CROSS-SECTION VIEW - AUGUST 2, 2007



PHOTOGRAPH I-38

SF8 UPSTREAM VIEW - JUNE 18, 2009



PHOTOGRAPH I-39

SF8 DOWNSTREAM VIEW - JUNE 18, 2009



PHOTOGRAPH I-40

SF9 CROSS-SECTION VIEW - JULY 22, 2008



PHOTOGRAPH I-41

SF9 UPSTREAM VIEW - JULY 22, 2008



PHOTOGRAPH I-42

SF9 UPSTREAM VIEW - JULY 22, 2008



PHOTOGRAPH I-43

SF10 CROSS-SECTION VIEW - JUNE 16, 2009



PHOTOGRAPH I-44

SF10 UPSTREAM VIEW - JUNE 16, 2009



PHOTOGRAPH I-45

SF10 DOWNSTREAM VIEW - JUNE 16, 2009



PHOTOGRAPH I-46

SF11 CROSS-SECTION VIEW - JUNE 17, 2009




PHOTOGRAPH I-47

SF11 UPSTREAM VIEW - JULY 22, 2008



PHOTOGRAPH I-48

SF11 DOWNSTREAM VIEW - JULY 22, 2008



PHOTOGRAPH I-49

SF12 CROSS-SECTION VIEW - SEPTEMBER 1, 2008



PHOTOGRAPH I-50

SF12 UPSTREAM VIEW - JULY 24, 2008



PHOTOGRAPH I-51

SF12 DOWNSTREAM VIEW - SEPTEMBER 1, 2008



PHOTOGRAPH I-52

SF13 CROSS-SECTION VIEW - SEPTEMBER 3, 2008



PHOTOGRAPH I-53

SF13 UPSTREAM VIEW - JUNE 19, 2009




PHOTOGRAPH I-54

SF13 DOWNSTREAM VIEW - JUNE 19, 2009



PHOTOGRAPH I-55

SF13 WATER SURVEY OF CANADA BENCHMARKS - JULY 24, 2008



PHOTOGRAPH I-56

SF14 CROSS-SECTION VIEW - JULY 24, 2008



PHOTOGRAPH I-57

SF14 UPSTREAM VIEW - JUNE 19, 2009



PHOTOGRAPH I-58

SF14 DOWNSTREAM VIEW - JULY 24, 2008



PHOTOGRAPH I-59

SF14 CANADA LANDS SURVEYS BENCHMARK - JULY 24, 2008



PHOTOGRAPH I-60

SF15 CROSS-SECTION VIEW - JUNE 18, 2009



PHOTOGRAPH I-61

SF15 UPSTREAM VIEW - JULY 25, 2009



PHOTOGRAPH I-62

SF15 DOWNSTREAM VIEW - JULY 25, 2009



PHOTOGRAPH I-63

SF16 CROSS-SECTION VIEW - JUNE 18, 2009



PHOTOGRAPH I-64

SF16 UPSTREAM VIEW - JULY 25, 2009



PHOTOGRAPH I-65

SF16 DOWNSTREAM VIEW - JULY 25, 2009