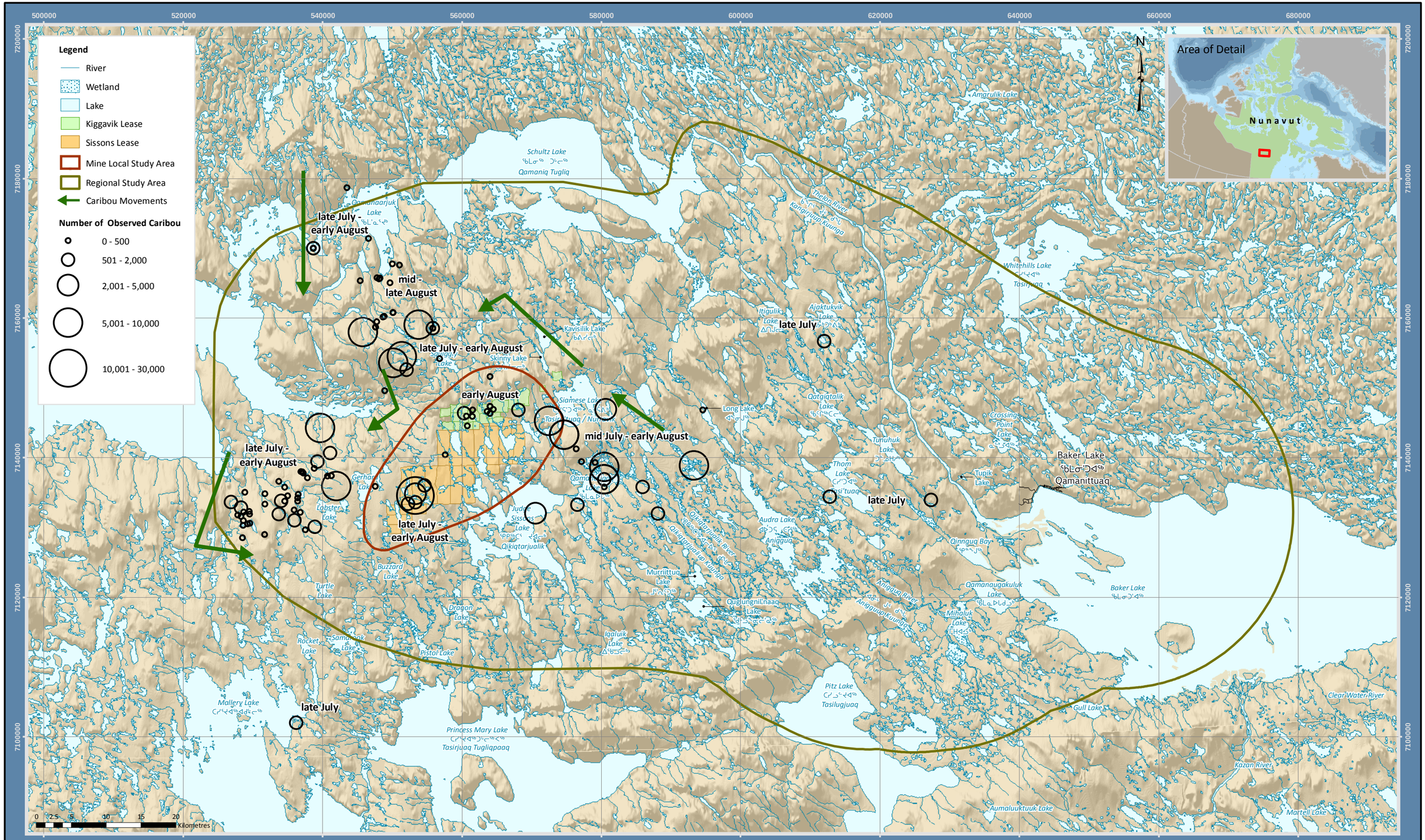

Projection: NAD 1983 UTM Zone 14N
Creator: CASLYS CONSULTING LTD.
Date: 04/25/2014 Scale: 1:500,000
File: 5.7-6_Caribou_Observations_in_RSA_2010.mxd
Data Sources: Natural Resources Canada, GeoBase®, National Topographic Database, AREVA Resources Canada Inc., Cameco Corporation, and Gebauer & Associates.

FIGURE 5.7-6
SUMMARY OF CARIBOU OBSERVATIONS IN THE REGIONAL STUDY AREA (SUMMER 2010)

KIGGAVIK PROJECT - EIS

Gebauer & Associates ENVIRONMENTAL CONSULTANTS
CASLYS CONSULTING
AREVA

AREVA Resources Canada Inc - P.O. Box 9204 - 817 - 45th Street West - Saskatoon, SK - S7K 3X5

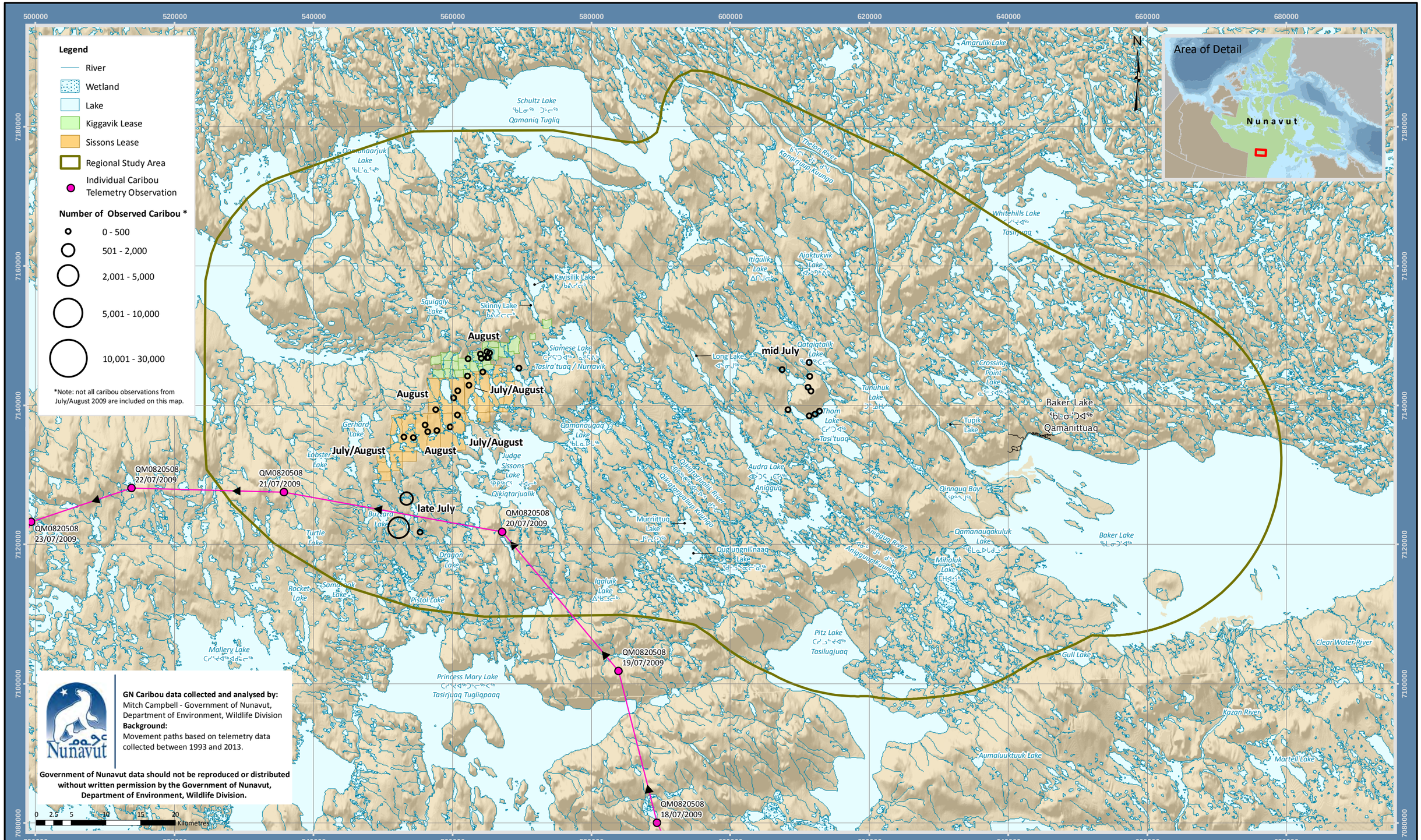

GN Caribou data collected and analysed by:
Mitch Campbell - Government of Nunavut, Department of Environment, Wildlife Division
Background:
Movement paths based on telemetry data collected between 1993 and 2013.

Government of Nunavut data should not be reproduced or distributed without written permission by the Government of Nunavut, Department of Environment, Wildlife Division.

Projection: NAD 1983 UTM Zone 14N
Creator: CASLYS CONSULTING LTD.
Date: 04/25/2014 Scale: 1:500,000
File: 5.7-7_Caribou_Observations_in_RSA_2009.mxd
Data Sources: Natural Resources Canada, GeoBase®, National Topographic Database, AREVA Resources Canada Inc., Gov't of Nunavut, and Gebauer & Associates.

FIGURE 5.7-7
SUMMARY OF CARIBOU OBSERVATIONS IN THE REGIONAL STUDY AREA (SUMMER 2009)

KIGGAVIK PROJECT - EIS

Gebauer & Associates ENVIRONMENTAL CONSULTANTS
CASLYS CONSULTING
AREVA

AREVA Resources Canada Inc - P.O. Box 9204 - 817 - 45th Street West - Saskatoon, SK - S7K 3X5

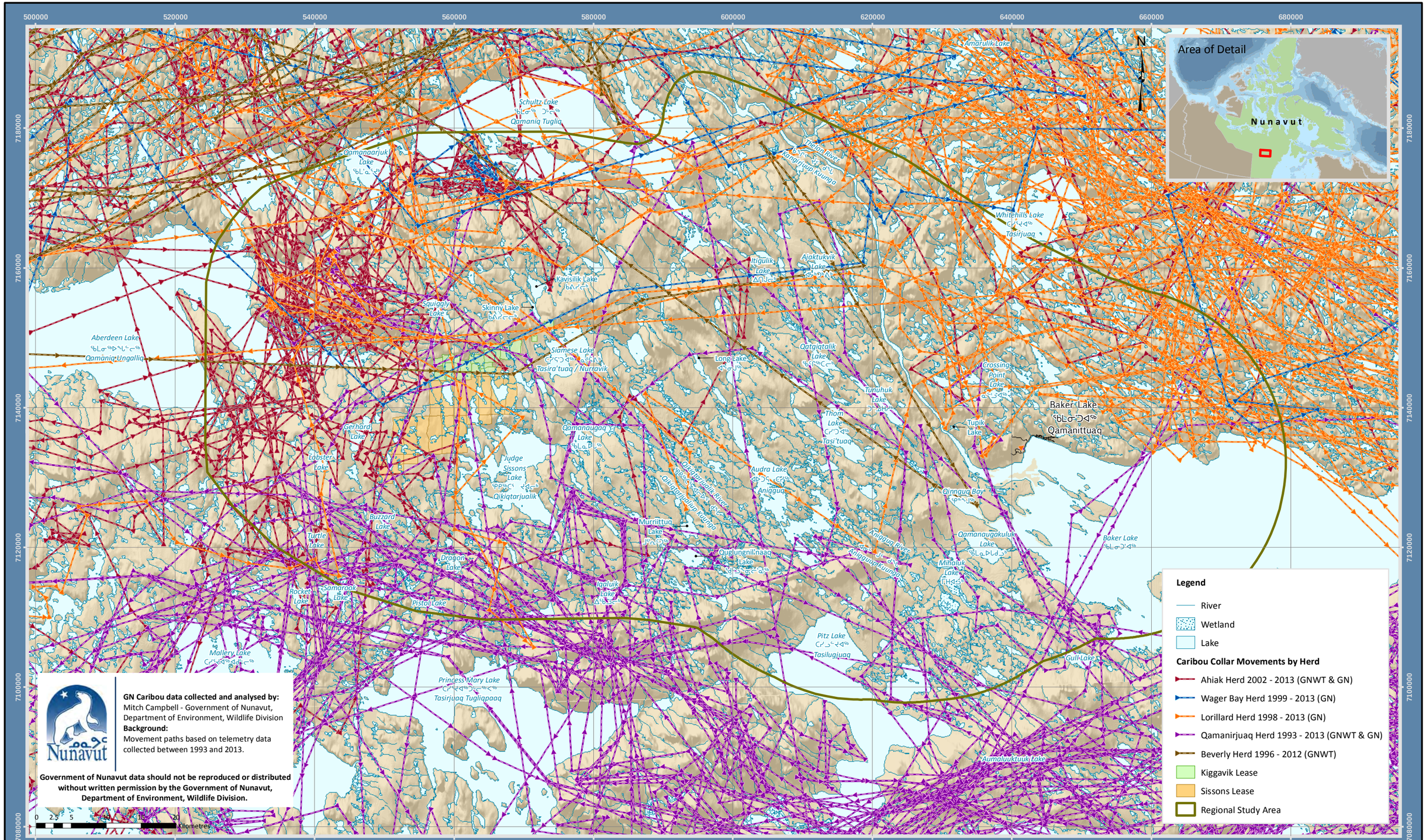

Projection: NAD 1983 UTM Zone 14N
Creator: CASLYS CONSULTING LTD.
Date: 04/25/2014 Scale: 1:500,000
File: 5.7-8_Caribou_Collar_Data_RSA.mxd
Data Sources: Natural Resources Canada, GeoBase®, National Topographic Database, AREVA Resources Canada Inc., Gov't of Nunavut, Gov't of NWT, and Gebauer & Associates.

FIGURE 5.7-8
COLLAR DATA FOR CARIBOU ADJACENT TO AND WITHIN THE REGIONAL STUDY AREA

KIGGAVIK PROJECT - EIS

Gebauer & Associates ENVIRONMENTAL CONSULTANTS
CASLYS CONSULTING
AREVA

AREVA Resources Canada Inc - P.O. Box 9204 - 817 - 45th Street West - Saskatoon, SK - S7K 3X5

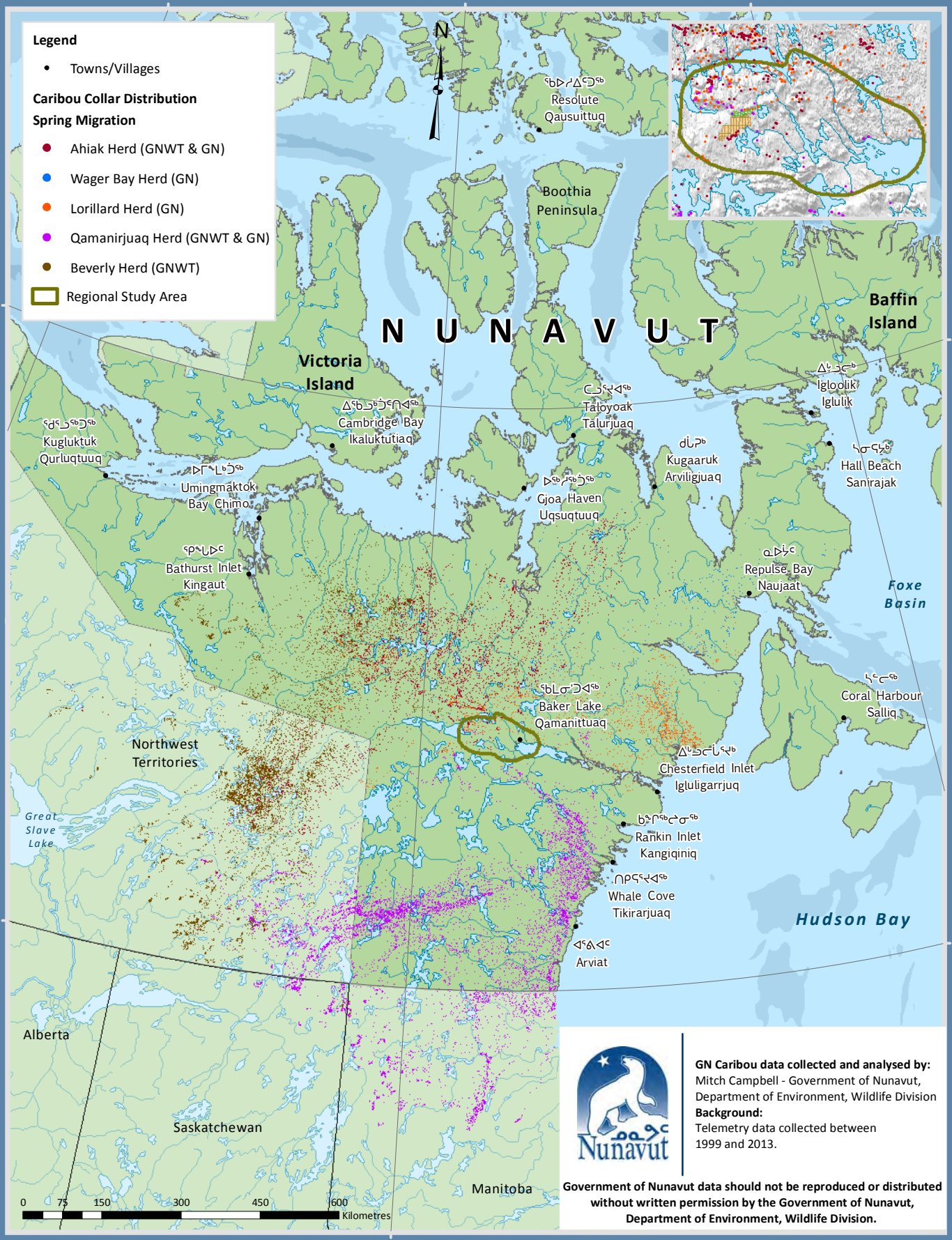

Projection: NAD 1983 UTM Zone 14N
Creator: Caslys Consulting Ltd.
Date: 05/01/2014 Scale: 1:10,000,000
File: 5.7-9A_Caribou_Seasonal_Spring_Region.mxd
Data Sources: Natural Resources Canada, GeoBase®, National Topographic Database, Geological Survey of Canada, BQCMB, Gov't of Nunavut, and Gov't of NWT.

FIGURE 5.7-9 A
SEASONAL OCCURRENCE OF CARIBOU HERDS
IN THE REGION – SPRING MIGRATION
(MARCH 16 TO MAY 25)
KIGGAVIK PROJECT - EIS

Gebauer & Associates ENVIRONMENTAL CONSULTANTS
CASLYS CONSULTING
AREVA

AREVA Resources Canada Inc - P.O. Box 9204 - 817 - 45th Street West - Saskatoon, SK - S7K 3X5

Projection: NAD 1983 UTM Zone 14N
Creator: Caslys Consulting Ltd.
Date: 05/01/2014 Scale: 1:10,000,000
File: 5.7-9B_Caribou_Seasonal_Calving_Region.mxd
Data Sources: Natural Resources Canada, GeoBase®, National Topographic Database, Geological Survey of Canada, BQCMB, Gov't of Nunavut, and Gov't of NWT.

FIGURE 5.7-9 B
SEASONAL OCCURRENCE OF CARIBOU HERDS IN THE REGION – CALVING (MAY 26 TO JUNE 25)

KIGGAVIK PROJECT - EIS

Gebauer & Associates ENVIRONMENTAL CONSULTANTS
CASLYS CONSULTING
AREVA

AREVA Resources Canada Inc - P.O. Box 9204 - 817 - 45th Street West - Saskatoon, SK - S7K 3X5

Projection: NAD 1983 UTM Zone 14N
Creator: Caslys Consulting Ltd.
Date: 05/01/2014 Scale: 1:10,000,000
File: 5.7-9C_Caribou_Seasonal_PostCalving_Region.mxd
Data Sources: Natural Resources Canada, GeoBase®, National Topographic Database, Geological Survey of Canada, BQCMB, Gov't of Nunavut, and Gov't of NWT.

FIGURE 5.7-9 C
SEASONAL OCCURRENCE OF CARIBOU HERDS
IN THE REGION – POST-CALVING
(JUNE 26 TO JULY 31)
KIGGAVIK PROJECT - EIS

Gebauer & Associates ENVIRONMENTAL CONSULTANTS
CASLYS CONSULTING
AREVA

AREVA Resources Canada Inc - P.O. Box 9204 - 817 - 45th Street West - Saskatoon, SK - S7K 3X5

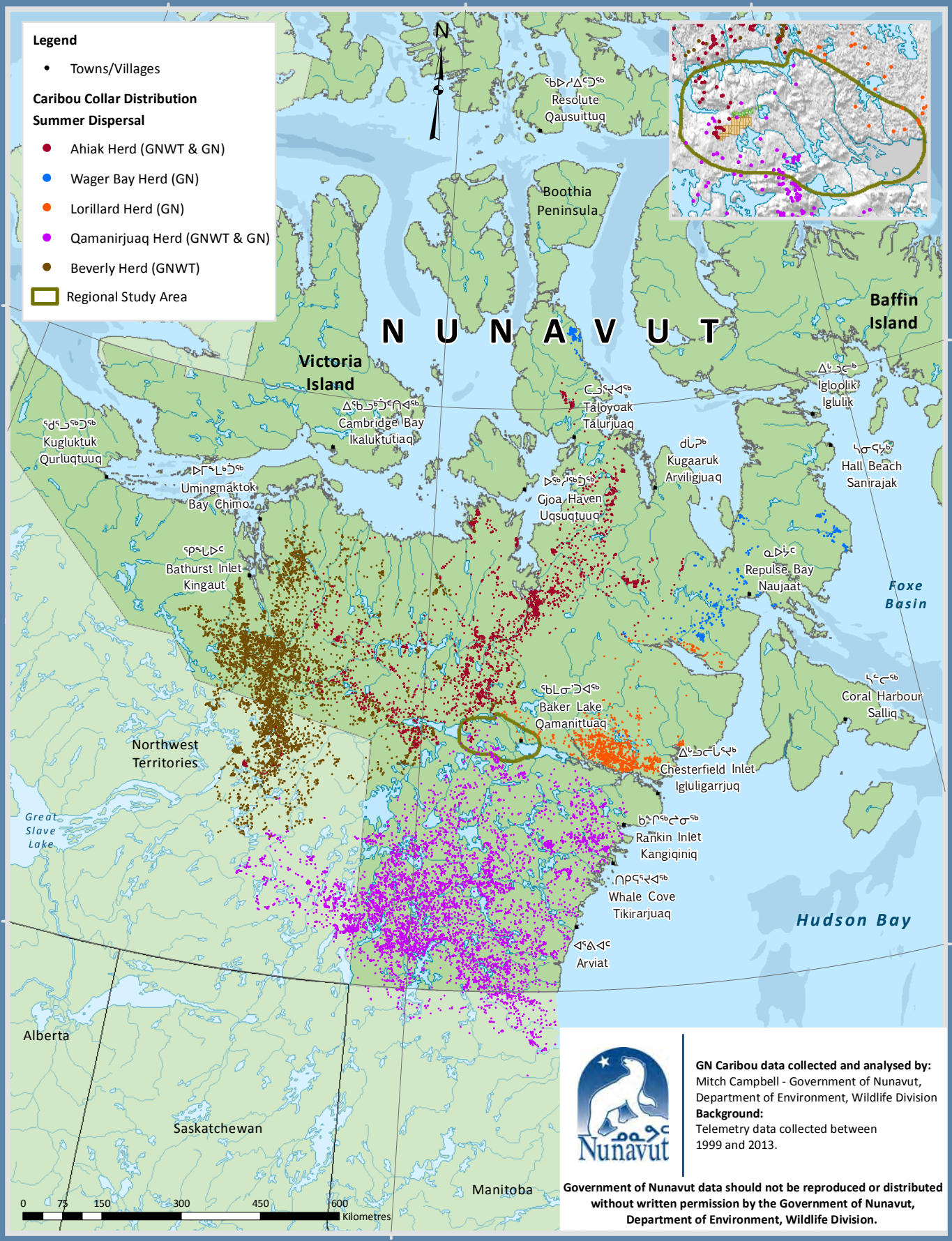

Projection: NAD 1983 UTM Zone 14N
Creator: Caslys Consulting Ltd.
Date: 05/01/2014 Scale: 1:10,000,000
File: 5.7-9D_Caribou_Seasonal_Summer_Region.mxd
Data Sources: Natural Resources Canada, GeoBase®, National Topographic Database, Geological Survey of Canada, BQCMB, Gov't of Nunavut, and Gov't of NWT.

FIGURE 5.7-9 D
SEASONAL OCCURRENCE OF CARIBOU HERDS IN THE REGION – SUMMER DISPERSAL (AUGUST 1 TO SEPTEMBER 15)
KIGGAVIK PROJECT - EIS

Gebauer & Associates ENVIRONMENTAL CONSULTANTS
CASLYS CONSULTING
AREVA

AREVA Resources Canada Inc - P.O. Box 9204 - 817 - 45th Street West - Saskatoon, SK - S7K 3X5

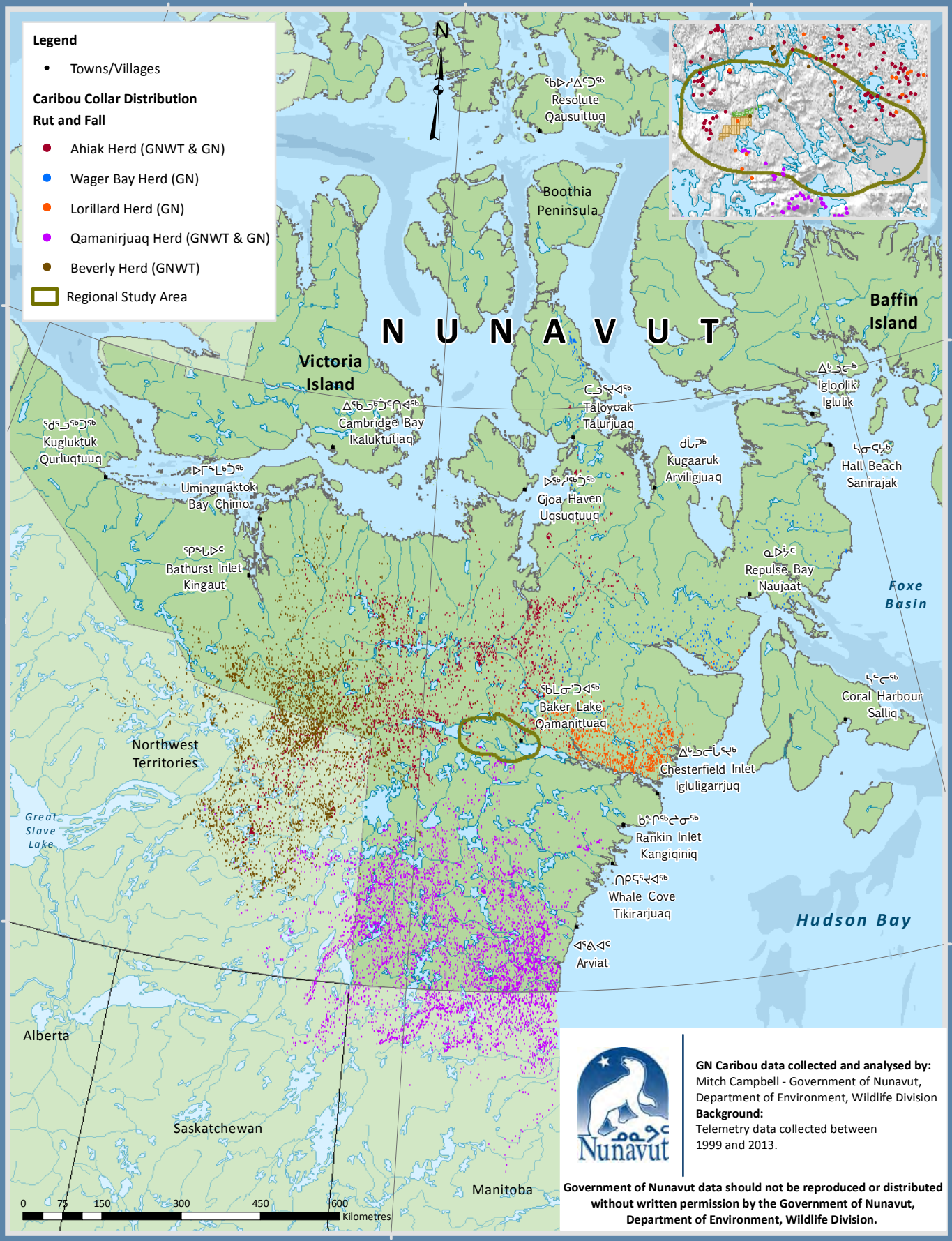

GN Caribou data collected and analysed by:
Mitch Campbell - Government of Nunavut, Department of Environment, Wildlife Division
Background:
Telemetry data collected between 1999 and 2013.

Government of Nunavut data should not be reproduced or distributed without written permission by the Government of Nunavut, Department of Environment, Wildlife Division.

Projection: NAD 1983 UTM Zone 14N
Creator: Caslys Consulting Ltd.
Date: 05/01/2014 Scale: 1:10,000,000
File: 5.7-9E_Caribou_Seasonal_RutFall_Region.mxd
Data Sources: Natural Resources Canada, GeoBase®, National Topographic Database, Geological Survey of Canada, BQCMB, Gov't of Nunavut, and Gov't of NWT.

FIGURE 5.7-9 E
SEASONAL OCCURRENCE OF CARIBOU HERDS IN THE REGION – RUT AND FALL MIGRATION (SEPTEMBER 16 TO OCTOBER 31)
KIGGAVIK PROJECT - EIS

Gebauer & Associates ENVIRONMENTAL CONSULTANTS
CASLYS CONSULTING
AREVA

AREVA Resources Canada Inc - P.O. Box 9204 - 817 - 45th Street West - Saskatoon, SK - S7K 3X5

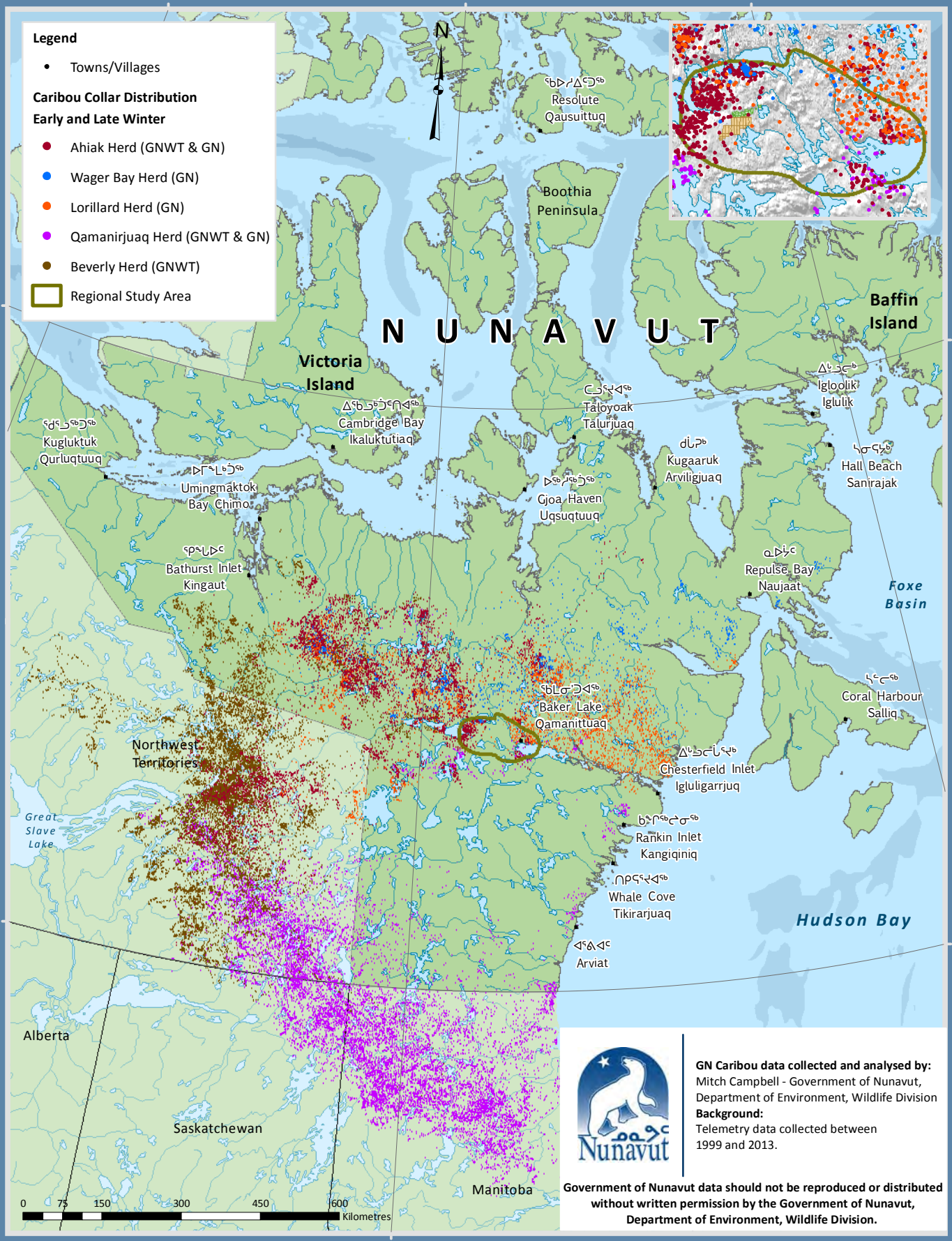

Projection: NAD 1983 UTM Zone 14N
Creator: Caslys Consulting Ltd.
Date: 05/01/2014 Scale: 1:10,000,000
File: 5.7-9F_Caribou_Seasonal_Winter_Region.mxd
Data Sources: Natural Resources Canada, GeoBase®, National Topographic Database, Geological Survey of Canada, BQCMB, Gov't of Nunavut, and Gov't of NWT.

FIGURE 5.7-9 F
SEASONAL OCCURRENCE OF CARIBOU HERDS IN THE REGION – EARLY AND LATE WINTER (NOVEMBER 1 TO MARCH 15)
KIGGAVIK PROJECT - EIS

Gebauer & Associates ENVIRONMENTAL CONSULTANTS
CASLYS CONSULTING
AREVA

AREVA Resources Canada Inc - P.O. Box 9204 - 817 - 45th Street West - Saskatoon, SK - S7K 3X5