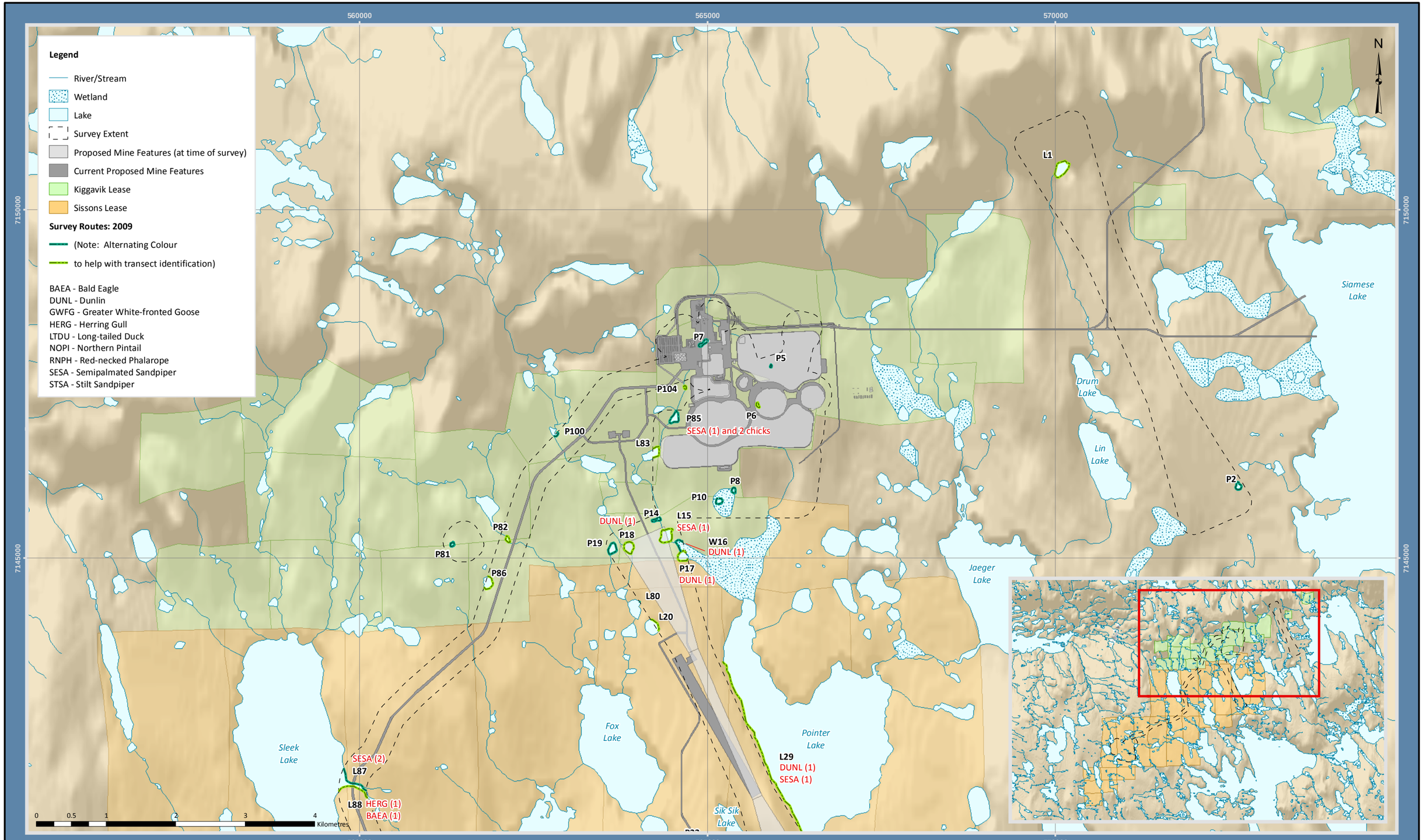

Projection: NAD 1983 UTM Zone 14N
Creator: CASLYS CONSULTING LTD.
Date: 05/30/2014 Scale: 1:50,000
File: 5.5-5_Molt_Surveys_Minesite.mxd
Data Sources: Natural Resources Canada, GeoBase®, National Topographic Database, AREVA Resources Canada Inc., and Gebauer & Associates.

FIGURE 5.5-5
WATERBIRD MOLTING AREAS SURVEY RESULTS FOR MINE LOCAL STUDY AREA (2009)
MAPSHEET A

KIGGAVIK PROJECT - EIS

Gebauer & Associates ENVIRONMENTAL CONSULTANTS
CASLYS CONSULTING
AREVA

AREVA Resources Canada Inc - P.O. Box 9204 - 817 - 45th Street West - Saskatoon, SK - S7K 3X5

Projection: NAD 1983 UTM Zone 14N
Creator: CASLYS CONSULTING LTD.
Date: 05/30/2014 Scale: 1:50,000
File: 5.5-5_Molt_Surveys_Minesite.mxd
Data Sources: Natural Resources Canada, GeoBase®, National Topographic Database, AREVA Resources Canada Inc., and Gebauer & Associates.

FIGURE 5.5-5
WATERBIRD MOLTING AREAS SURVEY RESULTS FOR MINE LOCAL STUDY AREA (2009)
MAPSHEET B

KIGGAVIK PROJECT - EIS

Gebauer & Associates ENVIRONMENTAL CONSULTANTS
CASLYS CONSULTING
AREVA

AREVA Resources Canada Inc - P.O. Box 9204 - 817 - 45th Street West - Saskatoon, SK - S7K 3X5

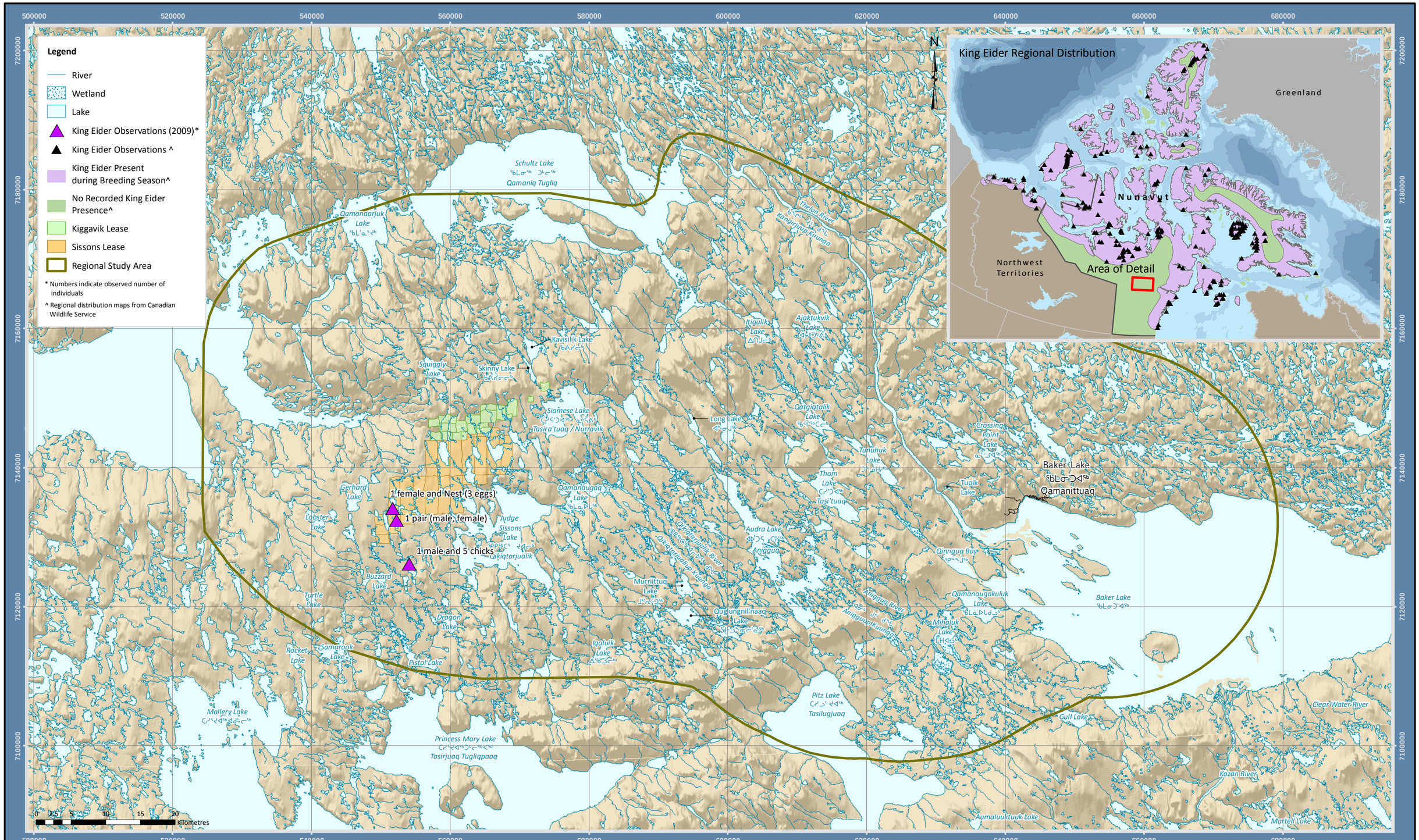

Projection: NAD 1983 UTM Zone 14N
Creator: CASLYS CONSULTING LTD.
Date: 05/30/2014 Scale: 1:500,000
File: 5.5-6_King_Eider_Observations_Kiggavik_RSA.mxd
Data Sources: Natural Resources Canada, GeoBase®, National Topographic Database, AREVA Resources Canada Inc., and Gebauer & Associates.

FIGURE 5.5-6
OBSERVATIONS OF KING EIDER IN THE KIGGAVIK REGIONAL STUDY AREA (2007-2010) COMPARED TO REGIONAL DISTRIBUTION DATA

KIGGAVIK PROJECT - EIS

Gebauer & Associates ENVIRONMENTAL CONSULTANTS
CASLYS CONSULTING
AREVA

AREVA Resources Canada Inc - P.O. Box 9204 - 817 - 45th Street West - Saskatoon, SK - S7K 3X5

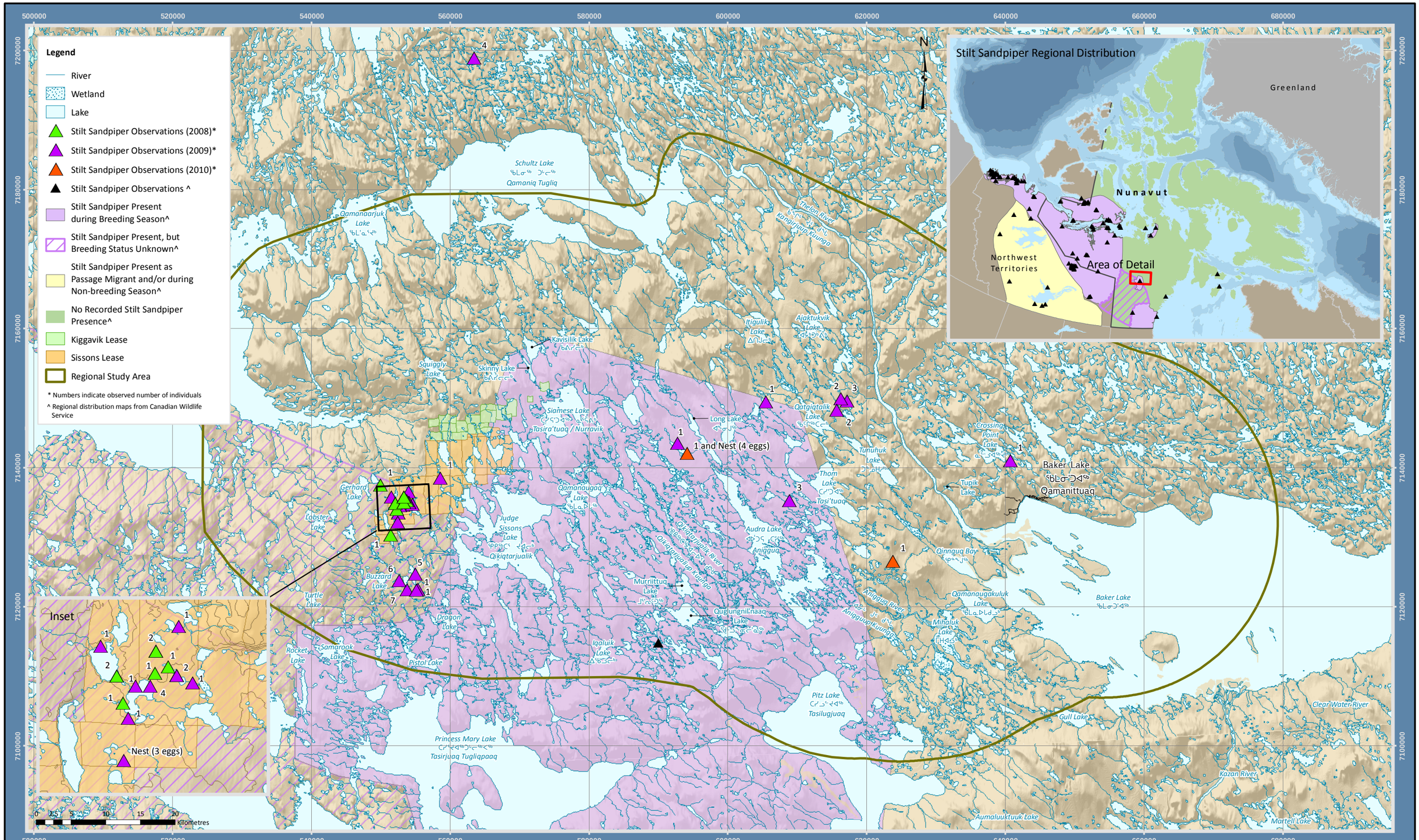

Projection: NAD 1983 UTM Zone 14N
Creator: CASLYS CONSULTING LTD.
Date: 05/30/2014 Scale: 1:500,000
File: 5.5-7_Stilt_Sandpiper_Observations_Kiggavik_RSA.mxd
Data Sources: Natural Resources Canada, GeoBase®, National Topographic Database, AREVA Resources Canada Inc., and Gebauer & Associates.

FIGURE 5.5-7
OBSERVATIONS OF STILT SANDPIPER IN THE KIGGAVIK REGIONAL STUDY AREA (2007-2010) COMPARED TO REGIONAL DISTRIBUTION DATA

KIGGAVIK PROJECT - EIS

Gebauer & Associates ENVIRONMENTAL CONSULTANTS
CASLYS CONSULTING
AREVA

AREVA Resources Canada Inc - P.O. Box 9204 - 817 - 45th Street West - Saskatoon, SK - S7K 3X5



Projection: NAD 1983 UTM Zone 14N
Creator: CASLYS CONSULTING LTD.
Date: 05/30/2014 Scale: 1:500,000
File: 5.5-8_Waterbirds_Habitat_Suitability_Growing_2011.mxd
Data Sources: Natural Resources Canada, GeoBase®, National Topographic Database, AREVA Resources Canada Inc., and Gebauer & Associates.

FIGURE 5.5-8
WATERBIRD (LONG-TAILED DUCK)
HABITAT SUITABILITY - GROWING SEASON

KIGGAVIK PROJECT - EIS

Gebauer & Associates ENVIRONMENTAL CONSULTANTS
CASLYS CONSULTING
AREVA

AREVA Resources Canada Inc - P.O. Box 9204 - 817 - 45th Street West - Saskatoon, SK - S7K 3X5