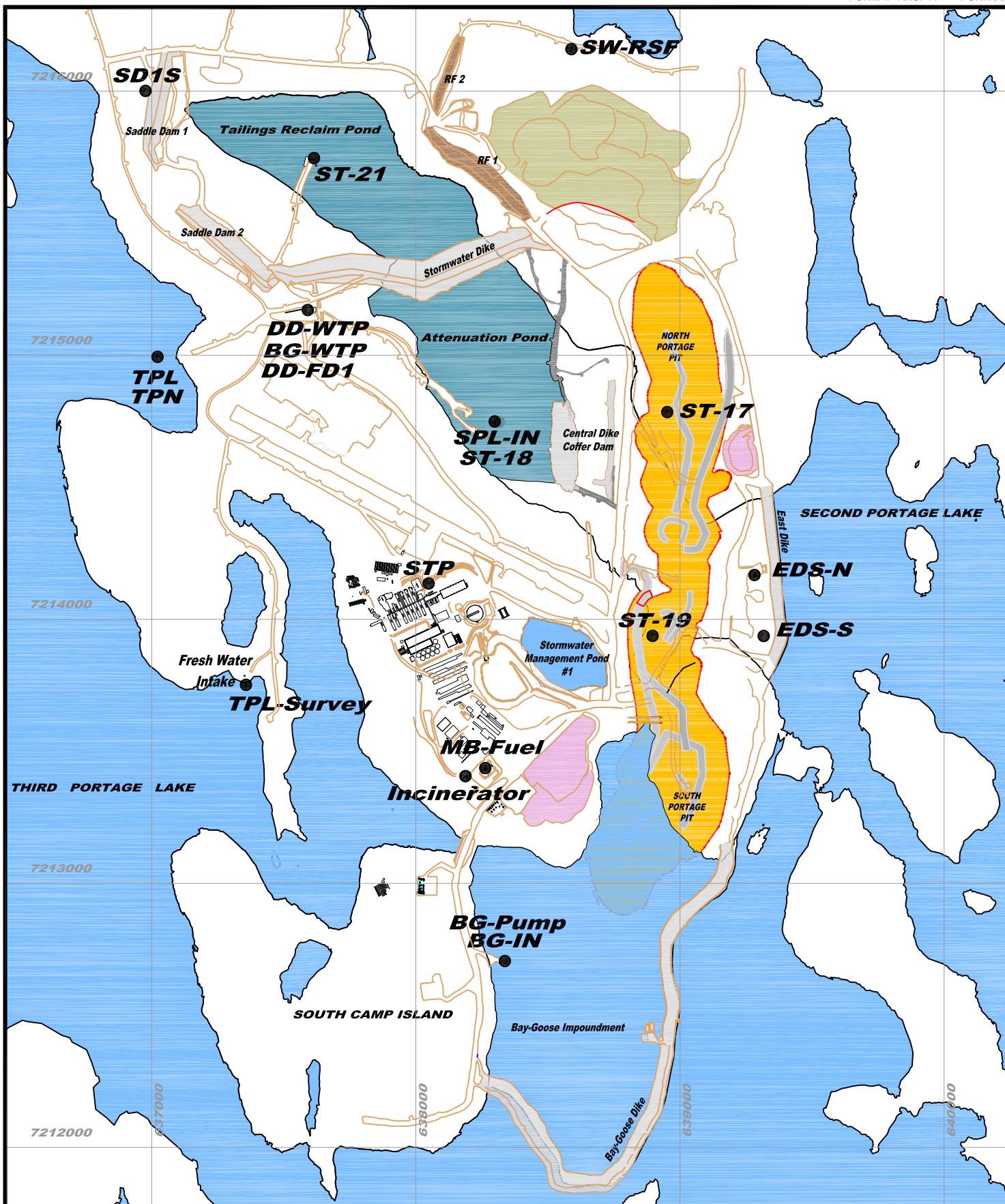
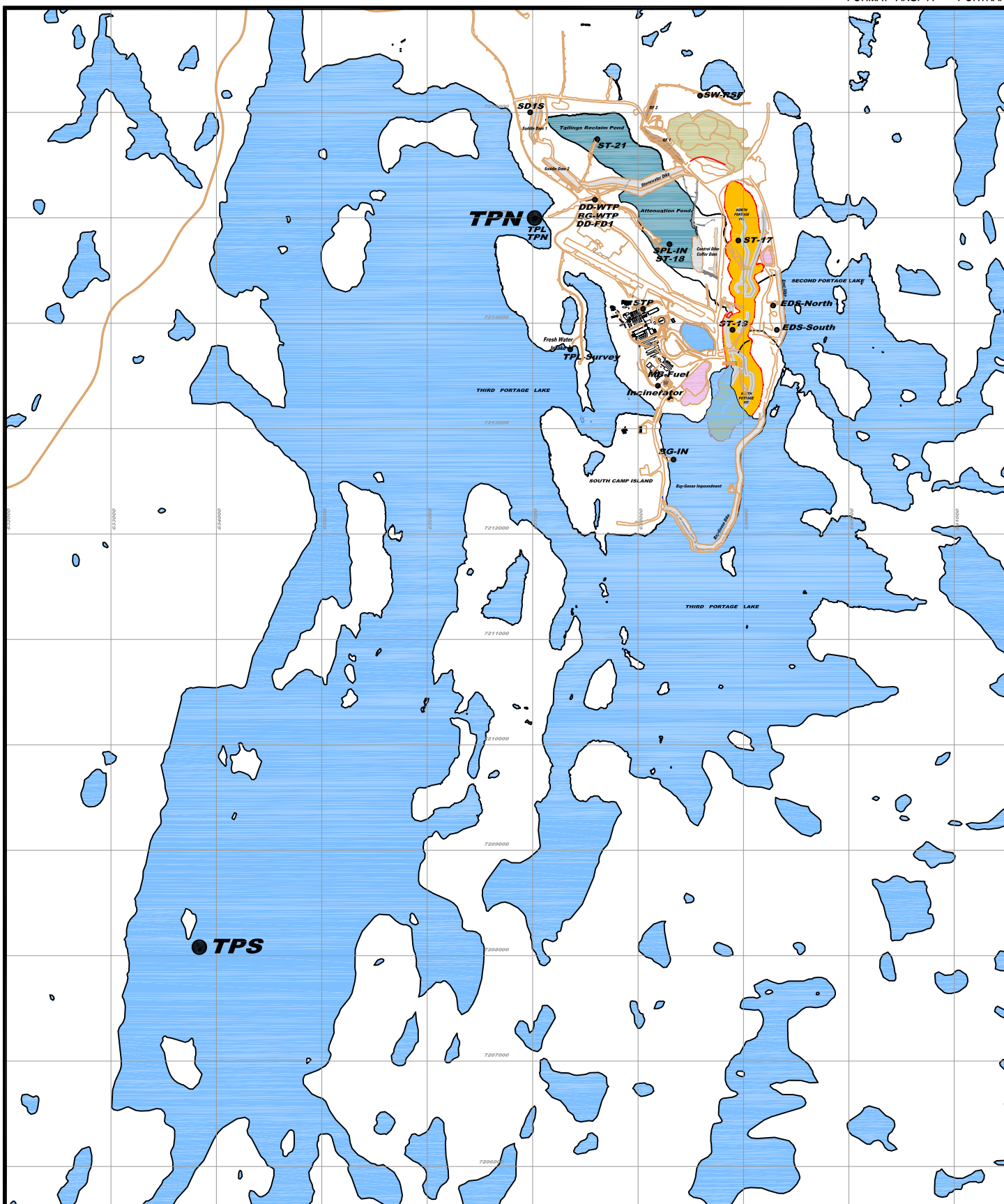

Figures



REV	DATE	DESCRIPTION	BY
REVISIONS			
<small>THE INFORMATION HERE ON IS THE PROPERTY OF AGNICO-EAGLE LTD. AND MUST BE RETURNED UPON REQUEST. WITHOUT WRITTEN PERMISSION, ANY COPYING TRANSMITTAL TO OTHERS AND ANY USE, EXCEPT THAT FOR WHICH IT IS LOANED ARE PROHIBITED. © AGNICO-EAGLE LTD.</small>			



Figure 1: Meadowbank Mine Site Sampling Locations AGNICO-EAGLE - MEADOWBANK DIVISION			
SCALE 1:20,000		DATE 2012-03-13	
DRAWN BY S. Gaudreault		SHEET 1 / 1	
APPROVED BY		REVISION	
DRAWING NO.			



REV	DATE	DESCRIPTION	BY
REVISIONS			
<small>THE INFORMATION HEREON IS THE PROPERTY OF AGNICO-EAGLE LTD. AND MUST BE RETURNED UPON REQUEST. WITHOUT WRITTEN PERMISSION, ANY COPYING, TRANSMITTAL, TO OTHERS AND ANY USE EXCEPT THAT FOR WHICH IT IS LOANED ARE PROHIBITED. © AGNICO-EAGLE LTD.</small>			



TITLE			
Figure 2: EEM Receiving Environment Sampling Locations AGNICO-EAGLE - MEADOWBANK DIVISION			
SCALE		DATE	
1:50,000		2012-03-13	
DRAWN BY			SHEET 1 / 1
S.Gaudreault			
APPROVED BY			
DRAWING NO.			REVISION

REV	DATE	DESCRIPTION	BY

THE INFORMATION HERE ON IS THE PROPERTY OF AGNICO-EAGLE LTD. AND MUST BE RETURNED UPON REQUEST.
WITHOUT WRITTEN PERMISSION, ANY COPYING TRANSMITTAL TO OTHERS AND ANY USE EXCEPT THAT FOR WHICH IT LOANED ARE PROHIBITED.
© AGNICO-EAGLE LTD.



SCALE	1:4000	DATE	2012-03-13	
DRAWN BY	S. Gaudreault		SHEET 1 / 1	
APPROVED BY				
DRAWING NO.				REVISION

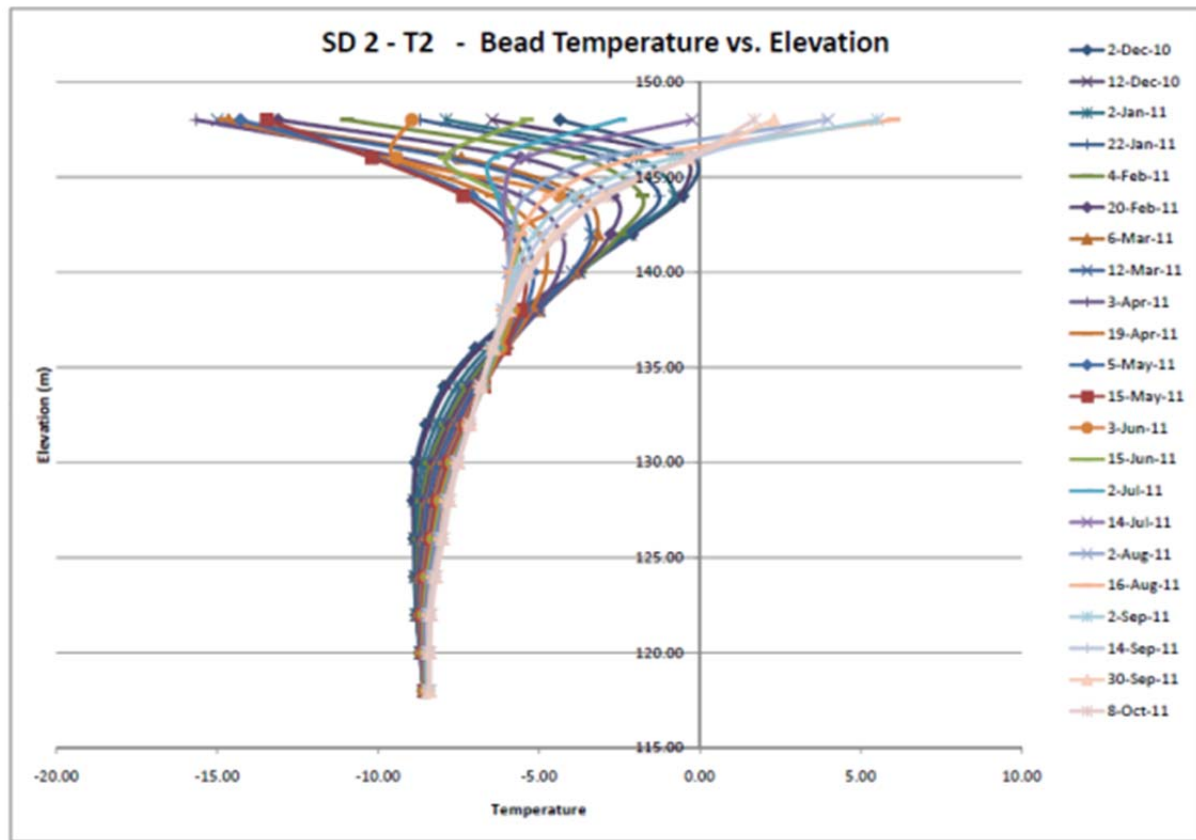


Figure 4: Thermistor Results on Saddle Dam 2