



AGNICO EAGLE

Meadowbank Access Road Wildlife Survey Field Sheet

This form is for collaborative systematic monitoring of the access; it is important all fields in the table below are completed

Date: August 21, 2018 Time Started: 9:00 Time Ended: 15:15

Temperature: 17°C Wind Speed: 15 km/h Wind Direction: W

Visibility (check): ☐ 100m ☐ 500m ☒ 1 km Precipitation: —

Field Team: V. Utotang, P. Ahem

Time	Species	Qty	Habitat Type	Behaviour	Direction of Travel	Direction from Road	Distance from Road (m)	K M	GPS Zone	Easting	Northing
13:35	Salr	2	Grassy Tm	stand	—	E	150m		14W	627516	7202928
13:29	RaTa	20	H.	For, stand	—	E	900m	79	14W	627170	7201302
13:42	RaTa	8	"	"	—	E	350m	77	14W	626483	7200156
14:07	RaTa	68	"	walk	N	E	300-900m	63	14W	62624	7186473

2562

AGNICO EAGLE

AWAN

Meadowbank Access Road Wildlife Survey Field Sheet

This form is for collaborative systematic monitoring of the access; it is important all fields in the table below are completed

Date: August 24, 2018 Time Started: 09:00 Time Ended: 15:00

Temperature:

Wind Speed:

Wind Direction:

Visibility (check): ☐ 100m ☐ 500m ☒ 1 km Precipitation:

Field Team: Vutata, P. Ahern

Time	Species	Qty	Habitat Type	Behaviour	Direction of Travel	Direction from Road	Distance from Road (m)	K M	GPS Zone	Easting	Northing
9:29	M.O.	13	HT	stand, rest	—	W	200m	1	15W	356289	7136219
9:55	RaTa	8	Bridge 2	walk	N	E	200m	15	14W	641731	7149468
10:19	M.O.	1	HT	FO	—	E	200m	35	14W	631923	7163877
10:22	RaTa	1	HT	walk	N	E	150m	47	14W	626508	7173070
10:41	RaTa	9	HT	walk	N	E	350m	49	14W	625425	7174682
10:57	RaTa	3	Bridge 5	walk	NW	W	250m	62	14W	626208	7185575
11:02	RaTa	15	Hill	~	~	W	~	66	14	626342	7188761
11:04	RaTa	3	AWAR	walk	E-W	AWAR	AWAR	67	14W	626642	7189507
11:11	RaTa	2	Bridge 6	stand	—	E	350m	69	14W	627489	7192068
11:19	RaTa	11	Bridge 7	stand, FO	—	W	300m	74	14W	626684	7196944
11:24	RaTa	17	HT	stand, FO	—	W	450m	79	14W	626484	7200185
11:29	RaTa	16	HT	walk	N	E	350m	81	14W	627478	7202958
11:34	RaTa	5	"	stand, FO	—	W	300m	86	14W	629571	7204509
11:40	HecG	1	AWAR	Broken wing	—	AWAR	—	93	14W	630895	7211795
11:42	M.O.	5	HT	stand, FO	—	W	300m	"	"	"	"

Log 2



AWAR

This form is for collaborative systematic monitoring of the access; it is important all fields in the table below are completed

Temperature:

Wind Speed:

Wind Direction:

Visibility (check): ☐ 100m ☐ 500m ☒ 1 km **Precipitation:**

Field Team: Vukobrat, P. Aheron

[illegible]

2 of 2



AGNICO EAGLE

AWAR

Meadowbank Access Road Wildlife Survey Field Sheet

This form is for collaborative systematic monitoring of the access; it is important all fields in the table below are completed

Date: August 28, 2018

Time Started: 09:00

Time Ended:

Temperature:

10°C

Wind Speed:

14 km/h

Wind Direction:

ESE

Visibility (check):

☐ 100m☐ 500m☒ 1 km

Precipitation:

Partly Cloudy

Field Team:

V. Utatung

Time	Species	Qty	Habitat Type	Behaviour	Direction of Travel	Direction from Road	Distance from Road (m)	K M	GPS Zone	Easting	Northing
9:40	M.O.	1	Grass Tundra	Ad. walk	E	200E	200m	12	14N	639435	7153794
10:04	RaTa	3	Hillside	walk	S	W	300m	41			
10:10	CaGo	200	Tundra	rest fly	S	W	200m	48			
10:10	RaTa	15	Hillside	walk fo	N	W	300m	48			
10:25	SnGo	200	Tundra	rest	—	W	200m	50			
10:15	RaTa	1	"	walk	E	E	200m	52			
10:28	SnGo	100	"	rest	—	E	150m	59			
10:32	RaTa	200	"	run	E	E	500m	70			
10:44	RaTa	45	"	walk	N	E	400m	74			
11:01	RaTa	6	AWAQ	3 cross rd	3N, 3E	E-W	200m	87			

106—



AGNICO EAGLE

AWAR

Meadowbank Access Road Wildlife Survey Field Sheet

This form is for collaborative systematic monitoring of the access; it is important all fields in the table below are completed

Date: September 06, 2018

Time Started: 09:00

Time Ended: 17:15

Temperature: -1

Wind Speed: 12 Km/h

Wind Direction: SW

Visibility (check):

☐ 100m

☐ 500m

☒ 1 km

Precipitation:

Some cloudy

Field Team:

J. Utatnazy, F. Laporte

Time	Species	Qty	Habitat Type	Behaviour	Direction of Travel	Direction from Road	Distance from Road (m)	K M	GPS Zone	Easting	Northing
9:00	R. Ta	7	HT	FO, walk	NE	E	350m	8			
9:05	"	11	"	"	"	E	300m	11			
	"	4	"	"	S	E	"	14			
9:31	"	4	"	"	NE	W	250m	24			
9:40	R. Ta	13	"	"	E	E	"	33			
9:56	R. Ta	8	"	FO, Walk	W	W	"	41			
9:59	"	45	"	FO	-	W	400m	45			
10:03	"	1		Fin	S	E	-	48			
10:11	"	5	"	walk	NW	W	300m	50			
10:15	"	5	"	walk	SE	E	250m	54			
10:20	"	2	Hill Top	GO	-	E	800m	65			
10:37	"	2	Quarry	Stand, fo	-	E	250m	73			
10:38	"	7	HT	"	N	E	500m	75			
10:45	"	1	HT	"	-	E	"	76			
10:50	"	2	Rocky HT	FO	-	W	100m	87			

1563



AGNICO EAGLE

AWAR

Meadowbank Access Road Wildlife Survey Field Sheet

This form is for collaborative systematic monitoring of the access; it is important all fields in the table below are completed

Date: September 06, 2018 Time Started: 09:00 Time Ended: 17:15

Temperature: -1 Wind Speed: 12 km/h Wind Direction: SW

Visibility (check): ☐ 100m ☐ 500m ☒ 1 km Precipitation: Clouds

Field Team: Vutq tang, F. Laporte

Time	Species	Qty	Habitat Type	Behaviour	Direction of Travel	Direction from Road	Distance from Road (m)	K M	GPS Zone	Easting	Northing
14:02	SnGo	9	Thicket	rest	—	W	300m	89	14W	633914	7215252
14:05	M.O	1	"	FO, stand	—	E	250m	89	14W	633261	7214343
14:18	SnGo	15	Thicket	rest fly	NS	E	200m	89	14W	631266	7207630
14:23	"	35	HT	"	SW			86	14W	629714	7204941
14:31	PeF	2	HT	"	—	E	200m	84	14W	"	"
14:36	Rota	1	"	FO, stand	—	E	350m	77	14W	626440	7200134
14:43	CaG	15	Lake	swim	—	W	400m	75	14W	626740	7196553
14:45	ScCr	2	HT	rest, stand	—	E	150m	79	14W	626791	719564
14:50	Rota	2	AWAR	FO	—	E	50m	71	14W	626881	7194395
14:58	Rota	18	HT	walk	W	W	350m	71	14W	626925	7190751
15:01	"	13	HT	"	N	W	300	66	14W	626688	7189635
15:07	"	1	HT	FO	—	E	200m	65	14W	626330	7188290
15:09	"	20	"	FO	—	E	1km	61	14W	626171	7185771
15:19	SnGo	90	HT	rest, stand	—	E	700m	57	14W	625895	7181644

2 of 3



AGNICO EAGLE

4Waa

Meadowbank Access Road Wildlife Survey Field Sheet

This form is for collaborative systematic monitoring of the access; it is important all fields in the table below are completed

Date: September 06, 2018 Time Started: 09:00 Time Ended: 17:15

Temperature: ~1 Wind Speed: 12 km/h Wind Direction: SW

Visibility (check): ☐ 100m ☐ 500m ☒ 1 km Precipitation:

Field Team: V. Vintony, F. Laporte

Time	Species	Qty	Habitat Type	Behaviour	Direction of Travel	Direction from Road	Distance from Road (m)	K M	GPS Zone	Easting	Northing
15:30	SnGo	50	HT	rest	—	E	600m	57	14W	625220	717546
15:45	RaTa	9	HT	Fe	—	E	100m	46	14W	627390	7122819
16:08	RaTa	4	HT	Fe	—	E	850m	40	14W	630069	7168447
16:07	CaGo	9	Quarry Z	rest, fly	—	W	100m	4	W	W	W
16:10	SnGo	60	HT	rest	—	W	150m	38	W	W	W
16:10	RaTa	4	HT	Fe, walk	E	E	W	37	W	630627	7165141
16:10	Salc	2	W	—	W	E	100m	37	W	634224	7161929
16:11	SnGo	6	W	rest	—	E	300m	31	W	W	W
16:25	RaTa	20	W	Fe	N	E	350m		14W	638490	7155451
16:25	BaTa	1	HT	Perch	—	E	W	22	14W	W	W
16:33	RaTa	68	Hill Top	Crossed	E-W	E/W	100m	17	14W	640351	7151058
16:51	M.O.	1	Tundra	Fe, stand	—	W	200m	11	14W	643536	7145222
16:51	RaTa	6	W	W	—	—	200m	10	W	W	W
16:51	SnGo	60	W	rest	—	E	200m	10	W	W	W
17:12	RaTa	6	W	walk	E	E	300m	5	W	644779	7139849

3 of 3



AGNICO EAGLE

AWAR

Meadowbank Access Road Wildlife Survey Field Sheet

This form is for collaborative systematic monitoring of the access; it is important all fields in the table below are completed

Date: September 11, 2018

Time Started: 09:00

Time Ended: 15:00

Temperature: -1°C

Wind Speed: 16 Km/h

Wind Direction: NW

Visibility (check): ☐ 100m ☐ 500m ☒ 1 km

Precipitation: 30% chance showers, flurries

Field Team: Vutatraq, Daily Ride

Time	Species	Qty	Habitat Type	Behaviour	Direction of Travel	Direction from Road	Distance from Road (m)	K M	GPS Zone	Easting	Northing
9:32	M.O.	5	AWAR	stand, fo	—	W	100m	6	14W	644388	7141743
10:03	SNGO	20	"	rest	—	E	100m	29	14W	634218	7161939
10:11	RaTa	2	"	walk	E	E	150m	32	14W	630861	7166129
10:18	"	12	"	walk	NW	W	250	43	14W	6288906	7171297
10:51	PkFa	1	"	Fly	S	E	"	70	14W	627532	7192245
10:54	RaTa	3	"	fo, walk	W	W	150m	72	14W	626819	7195298
11:09	SNGO	500	grassy tundra	rest	—	E	300m	82	14W	627354	7203179
11:18	M.O.	2	Rocky tundra	fo, stand	—	W	200m	87	14W	631215	7207879
11:33	M.O.	10	H ₂ O	rest, fo	—	W	500m	101	14W	636332	7217063
13:47	RaTa	40	AWAR	fo, stand	—	E	150m	56	14W	626421	7180202

L of L



x

AWAR

Meadowbank Access Road Wildlife Survey Field Sheet

This form is for collaborative systematic monitoring of the access; it is important all fields in the table below are completed

Field Team: V. Utterby P. Akern

[illegible]



AGNICO EAGLE

SALUT

Meadowbank Access Road Wildlife Survey Field Sheet

This form is for collaborative systematic monitoring of the access; it is important all fields in the table below are completed

Date: September 21, 2018

Time Started: 13:00

Time Ended: 14:25

Temperature: -5°C

Wind Speed: 27 km/h

Wind Direction:

Visibility (check): ☐ 100m ☐ 500m ☒ 1 km **Precipitation:** Clear

Field Team: V. Utom, Charles Lebuc, Martin Kreelek

[illegible]

141



Meadowbank Access Road Wildlife Survey Field Sheet

This form is for collaborative systematic monitoring of the access; it is important all fields in the table below are completed

Time Ended: 16:15

Wind Direction: NW

Visibility (check): ☐ 100m ☐ 500m ☒ 1 km **Precipitation:** Clear

Field Team: V. utahensis, I. Canture

[illegible]

AGNICO EAGLE

AWAR

Meadowbank Access Road Wildlife Survey Field Sheet

This form is for collaborative systematic monitoring of the access; it is important all fields in the table below are completed

Date: September 28, 2018

Time Started: 09:00

Time Ended: 17:00

Temperature: -4°C

Wind Speed: 16 km/h

Wind Direction: WNW

Visibility (check): ☐ 100m

☐ 500m

☒ 1 km

Precipitation:

Clear

Wind chill -8°C

Field Team: Vutanaq

Time	Species	Qty	Habitat Type	Behaviour	Direction of Travel	Direction from Road	Distance from Road (m)	KM	GPS Zone	Easting	Northing
9:24	M.D.	8	HT	FO, stand	—	W	300m	7	14W	644269	7142024
10:29	RaTa	15	Lake	walk	N	E	700m	60	14W	625352	7183704
10:42	RaTa	10	Hillside	FO, stand	—	E	1/km	72	14W	626873	7194784
11:15	RaTa	10	Rocky HT	"	—	W	400m	100	14W	634550	7212635
11:19	"	30	"	"	—	W	300m	104	14W	636907	7236444
15:30	"	150	HT	walk	N	E	400m	49	14W	625443	7124638
16:40	"	4	Hill Top	stand	—	W	500m	12	14W	643073	7146498
2018-09-29 South Northbound											
7:45	caribou	~100		walking	South	East	400m	68			
8:15	muskox	3		grazing		East	5m	88			

L 5 L



VAULT

This form is for collaborative systematic monitoring of the access; it is important all fields in the table below are completed

Date: September 28, 2018 Time Started: 13:00 Time Ended: 13:45

Wind Speed: 16 km/h

Wind Direction: WNW

Visibility (check): ☐ 100m ☐ 500m ☒ 1 km **Precipitation:** Clear

Field Team: R. Utatney J. Kotalik

[illegible]

AGNICO EAGLE

Meadowbank Access Road Wildlife Survey Field Sheet

This form is for collaborative systematic monitoring of the access; it is important all fields in the table below are completed

Date: 30 Sept 2018 Time Started: 8:15 Time Ended: 12:00

Temperature: -6 Wind Speed: 10-20 km/h Wind Direction: South

Visibility (check): ☐ 100m ☐ 500m ☒ 1 km Precipitation: Clear

Field Team: Jordan Mazur, Nat Waldner, Jesse Bell

Time	Species	Qty	Habitat Type	Behaviour	Direction of Travel	Direction from Road	Distance from Road (m)	KM	GPS Zone	Easting	Northing
8:40	Ptarmigan	4	Tundra	Perched in Shrubs	South	West	50	43		Amaruq	to Meadowbank
9:04	Caribou	2	Tundra	Grazing	South	East	200	12			
10:25	Ptarmigan	10	Tundra	Flying	South	South	20	11		Meadowbank	to Baker Lake
10:43	Musk Ox	25	Tundra	Grazing	South	North	100	100			
10:53	Ptarmigan	30	Tundra	Walking Around	South	South	50	80			
10:56	Caribou	50	Tundra	Grazing	South	North	500	76			
10:57	Musk Ox	5	Tundra	Grazing	South	North	500	76			
11:38	Caribou	10	Lake	Running from Hunters	South	North	300	38			
11:40	Sik Sik	1	Road	Curious	South	North	on Road	36			
11:43	Ptarmigan	10	Road	Flying away	South	North	on Road	33			



This form is for collaborative systematic monitoring of the access; it is important all fields in the table below are completed

Time Ended: 15:30

Wind Direction:

Clear

[illegible]



Meadowbank Access Road Wildlife Survey Field Sheet

This form is for collaborative systematic monitoring of the access; it is important all fields in the table below are completed

Time Ended: 16:30

Wind Direction: SE

Visibility (check): ☐ 100m ☐ 500m ☒ 1 km **Precipitation:** Clear *Overcast*

Field Team: V. Utatnog, J. Kataluk

[illegible]



Meadowbank Access Road Wildlife Survey Field Sheet

This form is for collaborative systematic monitoring of the access; it is important all fields in the table below are completed

Time Ended: 13:15

Wind Direction: 58

Visibility (check): ☐ 100m ☐ 500m ☒ 1 km **Precipitation:** Clear

Field Team: Kutok, J. Kataluk

[illegible]



A war

This form is for collaborative systematic monitoring of the access; it is important all fields in the table below are completed

Time Started: 09:00

Time Ended: 15:00

Wind Speed: 12 km/h

Wind Direction: NE

☐ 500m

□ 1 km

Precipitation:

~~Clear~~

Chance of Flurries

Field Team: V. Upton, P. Athern, M. Kreebale

[illegible]

156



VAULT

This form is for collaborative systematic monitoring of the access; it is important all fields in the table below are completed

Time Ended: 12:40

Wind Direction: *Nw*

Field Team: V. Utatnag, Isabelle Couture

[illegible]



Meadowbank Access Road Wildlife Survey Field Sheet

This form is for collaborative systematic monitoring of the access; it is important all fields in the table below are completed

Date: October 26, 2018 Time Started: 09:00 Time Ended: 15:45

Temperature:

Wind Speed:

Wind Direction:

Visibility (check): ☐ 100m ☒ 500m ☐ 1 km Precipitation: Clear *Snowy*

Field Team: Vutathay Passenger Bus

[illegible]



AWAR

This form is for collaborative systematic monitoring of the access; it is important all fields in the table below are completed

Date: October 30, 2018 Time Started: 09:00 Time Ended: 15:00

Temperature:

-4°C

Wind Speed:

18 km/a

Wind Direction:

Visibility (check): ☐ 100m ☒ 500m ☐ 1 km **Precipitation:** Clear

Field Team: Vukobratovic, J. Parnesolik

[illegible]



AWAR

This form is for collaborative systematic monitoring of the access; it is important all fields in the table below are completed

Time Ended: 14:55

Wind Direction: N/NW

Field Team: V. Utetnag, P. Ahern

[illegible]



AGNICO EAGLE

AWA

Meadowbank Access Road Wildlife Survey Field Sheet

This form is for collaborative systematic monitoring of the access; it is important all fields in the table below are completed

Date: November 16, 2018 Time Started: 09:00 Time Ended: 14:35

Temperature: -29°C Wind Speed: 13 km/h Wind Direction: NW

Visibility (check): ☐ 100m ☐ 500m ☒ 1 km Precipitation: Clear

Field Team: V. Utterby, Charles

Time	Species	Qty	Habitat Type	Behaviour	Direction of Travel	Direction from Road	Distance from Road (m)	KM	GPS Zone	Easting	Northing
10:52	RaTa	150	HT	stand, Fo	—	E	300-700m	84	14W	627997	7203792
12:35	RaTa	5	Hill	fo	—	E	200m	88	14W	631117	7208241
12:77	RaTa	40	HT	walk	S	E	200m	86	14W	631271	7207611
12:04	RaTa	70	HT	"	"	"	300m	85	14W	629664	7204678
12:52	RaTa	60	HT	"	"	"	400m	80	14W	627656	7202242
14:11	ArHs	1	AWA	Hop, Sit	—	AWA	—	18	14W	640281	7151751

1061



AWAR

This form is for collaborative systematic monitoring of the access; it is important all fields in the table below are completed

14:50

-34°C

calm

Cal-

Clear

mutating Charles

[illegible]



AWAR

This form is for collaborative systematic monitoring of the access; it is important all fields in the table below are completed

[illegible]



AWAR

This form is for collaborative systematic monitoring of the access; it is important all fields in the table below are completed

Time Ended: 15:15

Wind Direction: 

Field Team: V. Utatny Charles Hedye

[illegible]



AGNICO EAGLE

Meadowbank Access Road Wildlife Survey Field Sheet

This form is for collaborative systematic monitoring of the access; it is important all fields in the table below are completed

Date: Dec-11-2018

Time Started:

Time Ended:

Temperature:

Wind Speed:

Wind Direction:

Visibility (check): ☐ 100m ☐ 500m ☐ 1 km Precipitation: Clear

Field Team:

Time	Species	Qty	Habitat Type	Behaviour	Direction of Travel	Direction from Road	Distance from Road (m)	KM	GPS Zone	Easting	Northing
11:39	caribou	7	tundra	Grazing	west	west	100	76			
12:15	caribou	16	tundra	Grazing	East		200	50.5			
12:25	caribou	1	tundra	running	west	west	350	37			
1:12	rabbit	1	tundra	running	west	west	50	8			



Meadowbank Access Road Wildlife Survey Field Sheet

This form is for collaborative systematic monitoring of the access; it is important all fields in the table below are completed

Date: December 14, 2012 Time Started: 09:50 Time Ended: 14:45

Temperature:

Wind Speed:

Wind Direction:

Visibility (check): ☐ 100m ☐ 500m ☒ 1 km **Precipitation:** Clear

Field Team: R. Utterback, Charles, Martin

[illegible]



AWAR

This form is for collaborative systematic monitoring of the access; it is important all fields in the table below are completed

- 22012

Wind Speed:

4. Kunst -

Wind Direction:

Field Team: V. Utatuy T. T. Hansen

[illegible]



AWAR

This form is for collaborative systematic monitoring of the access; it is important all fields in the table below are completed

14:45

Wind Direction:

Field Team: V. Utatnug C. Ledne

[illegible]

APPENDIX B

2018 Road Survey Forms – Whale Tail Haul Road



This form is for collaborative systematic monitoring of the access; it is important all fields in the table below are completed

Field Team: Martin Theriault / Jeff Hart

[illegible]



AGNICO EAGLE

Amaruq

~~Meadowbank~~ Access Road Wildlife Survey Field Sheet

This form is for collaborative systematic monitoring of the access; it is important all fields in the table below are completed

Date: 2017/07/20

Time Started: 13H30

Time Ended: 17H00

Temperature: ~~100~~ 15°C

Wind Speed:

Wind Direction:

Visibility (check): ☐ 100m ☐ 500m ☐ 1 km Precipitation:

Clear

Field Team: Fanny Laporte & Vania Ordaz

Time	Species	Qty	Habitat Type	Behaviour	Direction of Travel	Direction from Road	Distance from Road (m)	K M	GPS Zone location	Easting	Northing
17H30	Muskox	1	tundra	Grazing	east		200		31		D
13H40	Caribou	3	↓	"	W		300		6.5		
13H45	Caribou	8		"	E		25		10		
"	Caribou	5		"	E		50		10.3		
"	Caribou	3		"	W		100		11		
"	Caribou	5		"	W		20		11		
13H50	Caribou	2		Running	W		50		16		
13H55	Caribou	1		walking.	W		300		17.5		
14H30	Caribou	1		immobile	W		400		30		
14H40	Caribou	3		Grazing	W		50		35		
14H45	Caribou	25		"	E		80		35.5		
15H30	Muskoxs	3		walking.	E		500		41.5		
16H00	Caribou	20		Grazing	E		450		51.5		
16H30	Caribou	25		"	E		400		59		



This form is for collaborative systematic monitoring of the access; it is important all fields in the table below are completed

Time Started:**Time Ended:****Wind Speed:**

Wind Direction:

500m

☒ 1 km

Precipitation:

Clear

Field Team:

Martin Kreejak, Isabelle Couture

[illegible]



This form is for collaborative systematic monitoring of the access; it is important all fields in the table below are completed

Time Ended:

Temperature:

Wind Speed:

Wind Direction:

Visibility (check): ☐ 100m

☐ 500m

1 km

Precipitation:

~~Clear~~ Occasional rain

Field Team: Jamie K

[illegible]



AGNICO EAGLE

This form is for collaborative systematic monitoring of the access; it is important all fields in the table below are completed

Time Ended:

Wind Speed:

Wind Direction:

 1 km **Precipitation:**

Clear

Field Team:

[illegible]

AGNICO EAGLE

Meadowbank Access Road Wildlife Survey Field Sheet

This form is for collaborative systematic monitoring of the access; it is important all fields in the table below are completed

Date: 30 Sept 2018 Time Started: 8:15 Time Ended: 12:00

Temperature: -6 Wind Speed: 10-20 km/h Wind Direction: South

Visibility (check): ☐ 100m ☐ 500m ☒ 1 km Precipitation: Clear

Field Team: Jordan Mazur, Nat Waldner, Jesse Bell

Time	Species	Qty	Habitat Type	Behaviour	Direction of Travel	Direction from Road	Distance from Road (m)	KM	GPS Zone	Easting	Northing
8:40	Ptarmigan	4	Tundra	Perched in Shrubs	South	West	50	43		Amaruq	to Meadowbank
9:04	Caribou	2	Tundra	Grazing	South	East	200	12			
10:25	Ptarmigan	10	Tundra	Flying	South	South	20	11		Meadowbank	to Baker Lake
10:43	Musk Ox	25	Tundra	Grazing	South	North	100	100			
10:53	Ptarmigan	30	Tundra	Walking Around	South	South	50	80			
10:56	Caribou	50	Tundra	Grazing	South	North	500	76			
10:57	Musk Ox	5	Tundra	Grazing	South	North	500	76			
11:38	Caribou	10	Lake	Running from Hunters	South	North	300	38			
11:40	Sik Sik	1	Road	Curious	South	North	on Road	36			
11:43	Ptarmigan	10	Road	Flying away	South	North	on Road	33			

Stop at KM 40
& return to camp.

This form is for collaborative systematic monitoring of the access; it is important all fields in the table below are completed

Time Ended: 4:20 PM

Wind Direction:

Field Team:

[illegible]

[illegible]



AGNICO EAGLE

This form is for collaborative systematic monitoring of the access; it is important all fields in the table below are completed

Time Ended: 4:18

Wind Speed: 20 km

Wind Direction:

 500m

~~1 km~~ Precipitation:

Clear

Field Team:

[illegible]



This form is for collaborative systematic monitoring of the access; it is important all fields in the table below are completed

Time Ended:

Temperature:

Wind Speed:

Wind Direction:

Visibility (check): ☒ 100m ☐ 500m ☐ 1 km **Precipitation:** Clear

Clear

Field Team: *Martin & Patrick*

[illegible]



Blowing Snow

This form is for collaborative systematic monitoring of the access; it is important all fields in the table below are completed

Date: Oct. 08, 2018

Time Started: 8:50 AM

Time Ended: 3:37 P.M.

Temperature:

Wind Speed:

Wind Direction:

Visibility (check): ☒ 100m ☐ 500m ☐ 1 km **Precipitation:** Clear

Field Team: Martin + Patrick

[illegible]



AMQ ROAD

This form is for collaborative systematic monitoring of the access; it is important all fields in the table below are completed

Time Ended:

Wind Speed: 20 km

Wind Direction: North

Visibility (check): ☐ 100m ☐ 500m ☒ 1 km **Precipitation:** Clear

Field Team: Martin & Patrick

[illegible]



AMQ RD

ed: N/E 20 knots

[illegible]



AGNICO EAGLE

This form is for collaborative systematic monitoring of the access; it is important all fields in the table below are completed

Time Started:**Time Ended:**

Wind Speed:

Wind Direction:

 100m

☐ 500m

☒

☒ 1 km Precipitation:

Clear

M. Krilak, P. Aheon

[illegible]



This form is for collaborative systematic monitoring of the access; it is important all fields in the table below are completed

Wind Direction: N/E

Field Team: MARTIN & PATRICK

[illegible]



This form is for collaborative systematic monitoring of the access; it is important all fields in the table below are completed

Time Ended:

Time Ended: *10:00*
Wind Direction: *North*

Clear *Cloudy*

Field Team: Martin & Charles Cerullo

[illegible]



This form is for collaborative systematic monitoring of the access; it is important all fields in the table below are completed

Time Ended:

Wind Direction: No Wind

Field Team: Markin & Chris

[illegible]



Whale Tail Haul Road - Wildlife Survey Field Sheet

Date: Oct. 25 2018

Time Started: 8:20^{AM}

Time Ended:

Wind Speed:

Wind Direction: No Wind

Visibility (check): ☐ 100m ☐ 500m ☒ 1 km **Precipitation:** Clear

Field Team: *Martine & Chris*

[illegible]



This form is for collaborative systematic monitoring of the access; it is important all fields in the table below are completed

Temperature:

Wind Speed:

Wind Direction:

Field Team: MARTIN & PATRICK

[illegible]



AGNICO EAGLE

This form is for collaborative systematic monitoring of the access; it is important all fields in the table below are completed

Wind Direction: N/W

Field Team: MARTIN + PATRICK

[illegible]



Partly
cloudy

This form is for collaborative systematic monitoring of the access; it is important all fields in the table below are completed

Time Ended: 5:48 PM

Wind Speed:

Wind Direction:

ion: North
20 km

Field Team: *MARTIN & PATRICK*

[illegible]



This form is for collaborative systematic monitoring of the access; it is important all fields in the table below are completed

Time Ended:

Temperature:

Wind Speed:

Wind Direction:

Visibility (check): ☐ 100m ☐ 500m ☐ 1 km **Precipitation:**

Field Team:

[illegible]



This form is for collaborative systematic monitoring of the access; it is important all fields in the table below are completed

Time Ended: 4:30

Wind Direction: *North*

☒ 1 km Precipitation: 15.2

Field Team: MARTINA & CHARLES

[illegible]



This form is for collaborative systematic monitoring of the access; it is important all fields in the table below are completed

Time Started: 9:30/13:00 **Time Ended:**

Wind Speed: 20 Knot

Wind Direction: No Wind

Precipitation: none

Field Team: MARTIN & CHARLEY

[illegible]



10:45 AM
H.O. 25 - Scribble

This form is for collaborative systematic monitoring of the access; it is important all fields in the table below are completed

Date: Nov. 23, 2018

Time Started: 9:15 AM

Time Ended:

Temperature: 30

Wind Speed: 28 knots

Wind Direction: *North*

Visibility (check): ☐ 100m ☐ 500m ☒ 1 km **Precipitation:** ☒ Clear

Field Team: MARTIN + CHARLES

[illegible]



AGNICO EAGLE

Whale tale Road Wildlife Survey Field Sheet

This form is for collaborative systematic monitoring of the access; it is important all fields in the table below are completed

Date: Nov. 27, 2018

Time Started: 1:15 PM

Time Ended:

Temperature:

Wind Speed: No Wind

Wind Direction: No Wind

Visibility (check): ☒ 100m

☐ 500m

 1 km

Precipitation:

Clear

FOGGY

Field Team: ~~JAMILL~~ & MARTIN

[illegible]



This form is for collaborative systematic monitoring of the access; it is important all fields in the table below are completed

Wind Direction:

Field Team: CHARLES & MARTIN

[illegible]



Partly Cloudy

This form is for collaborative systematic monitoring of the access; it is important all fields in the table below are completed

Time Ended:

Wind Speed: *No Wind*

Wind Direction: *No wind*

Visibility (check): ☐ 100m ☐ 500m ☒ 1 km **Precipitation:** ☒ Clear

Field Team: MARTIN + ISSABELLE

[illegible]



Whale tale Road Wildlife Survey Field Sheet

[illegible]

AGNICO EAGLE

Partly Cloudy

Whale ~~tail~~ Road Wildlife Survey Field Sheet

This form is for collaborative systematic monitoring of the access; it is important all fields in the table below are completed

Date: DEC. 05, 2018

Time Started:**Time Ended:**

Temperature:

Wind Speed:**Wind Direction:**

Visibility (check):

☒ 100m

☐ 500m

□ 1 km

Precipitation:

~~Clear~~

Field Team:

MARTIN + TSABELLE

[illegible]



(136)
To km 20, then back
to Meadowbank

This form is for collaborative systematic monitoring of the access; it is important all fields in the table below are completed

Date: Dec. 07, 2018 Time Started: 10:20 Time Ended: 11:30 ^{4m}

Wind Direction:

Visibility (check): ☐ 100m ☒ 500m ☐ 1 km **Precipitation:** Clear

Field Team: MARTIN & ISABELLE

[illegible]



This form is for collaborative systematic monitoring of the access; it is important all fields in the table below are completed

Temperature: -10

Wind Speed: 30

Wind Direction: SSE

Visibility (check): ☐ 100m ☒ 500m ☐ 1 km **Precipitation:** Clear

Field Team: MARTIN & NICOLAS

Page of



This form is for collaborative systematic monitoring of the access; it is important all fields in the table below are completed

Wind Direction: 

Field Team: MARTINA CHARLES

No Wild life



This form is for collaborative systematic monitoring of the access; it is important all fields in the table below are completed

Time Ended: 2:50

Wind Speed: 15 Knot

Wind Direction: NORTH

Clear

Field Team: CHARLES & MARTIN

[illegible]



This form is for collaborative systematic monitoring of the access; it is important all fields in the table below are completed

Wind Direction: *No Wind*

Field Team: CHARLES & MARTIN

[illegible]



This form is for collaborative systematic monitoring of the access; it is important all fields in the table below are completed

Time Ended: 10:00

Wind Speed:

Wind Direction:

Clear

Field Team: Jamie Kataluk, Isabelle Couture

No wildlife observed

APPENDIX C

2018 Wildlife Mitigation Documentation

From: [Tom Thomson](#)
To: v.utatnaq@gmail.com
Cc: [Meadowbank Environment](#)
Subject: FW: Road Status Update - 2018-03-13
Date: March 13, 2018 4:49:23 AM
Attachments: [1A5BE02.jpg](#)
[A192E2C7.jpg](#)
[F0189F6D.jpg](#)
[image001.jpg](#)
[image002.jpg](#)
[image003.jpg](#)
[image004.jpg](#)
[image005.png](#)
[image006.jpg](#)
[image007.png](#)
[image008.png](#)
[image009.png](#)
[image010.png](#)
[image011.jpg](#)
[image012.jpg](#)
[image013.png](#)
[image014.png](#)
[image015.png](#)
[image016.png](#)

Good morning Victor,

As of right now – the road is closed but the ride should leave as planned. If the weather does not improve and the daily ride needs escorted back to Baker – you will have to go back on the daily ride.

If things have cleared up by noon – you and I will complete the survey.

All for now,

Tom Thomson
Senior Environmental Technician

tom.thomson@agnicoeagle.com

T: 819.759.3555 ext. 6906

Agnico Eagle Mines Limited
Meadowbank Division
Baker Lake, Nunavut, Canada
X0C 0A0

agnicoeagle.com



agnicoeagle.com



From: Mathieu Paradis
Sent: Tuesday, March 13, 2018 5:31 AM
To: Meadowbank AEM; Meadowbank Dyno Nobel; Meadowbank Contractors; Cam Hodgins - AFS; Michael Hachey - Artic Fuel; Frank; Amarug
Subject: Road Status Update - 2018-03-13

Road Status Update




Please be advised of the road status information specified below

***Supervisors, make sure all your crews have been informed.**

E & I


*The road between Baker Lake
and Exploration Camp is:*

Close



*The road between Exploration
Camp and Meadowbank is:*

Open



The Daily Ride: Will Leave as Planned

We will send an escort for the daily ride today, if the weather do not change.

We will provide an Update At

8:00 AM

From: [Roch Chabot](#)
To: [Meadowbank AEM](#); [Meadowbank Dyno Nobel](#); [Meadowbank Contractors](#); [Cam Hodgins - AFS](#); [Michael Hachey - Artic Fuel](#); [Frank](#); [Amaruq](#)
Subject: Road Status Update - 2018-04-05
Date: May 6, 2018 1:25:56 AM
Attachments: [1A5BE02.jpg](#)
[AA68800D.png](#)
[3AF29AA3.png](#)



Road Status Update

Please be advised of the road status information specified below

***Supervisors, make sure all your crews have been informed.**

Mine

We will provide an Update

In

If the Conditions Are Changing

Comment

Due to caribou migration, the Amaruq Road is closed to all traffic from Vault to Amaruq. Environmental Department will go evaluate the situation this morning and update us on the measures to take. ERT can still travel on the Amaruq road if needed.

*The road between Meadowbank
and Vault is:*

Open

*The road between Vault
and Amaruq is:*

Closed



We apologize in advance for the inconvenience

From: [Robin Allard](#)
To: [Russel Toolooktook](#); [Jeff Hart](#); [Robert Arsenault](#); [Jeff Tulugak](#); ["Luis Manzo \(lmanzo@kivalliqinuit.ca\)"](#); [Hugh Nateela](#)
Cc: [Meadowbank Environment](#); [Meadowbank Environment Supervisors](#); [Karen Yip](#); [Laurier Godin](#); [Luc Chouinard](#); [Guillaume Blanchette](#); [Charles Blouin](#); [Gaetan Martel](#)
Subject: Meadowbank AWAR Closed_April 13th - night shift
Date: April 13, 2018 3:15:37 PM
Attachments: [image002.jpg](#)
[image003.jpg](#)
[image004.jpg](#)
[image005.jpg](#)
[image006.png](#)

Good evening,

Since caribou presence is increasing along Meadowbank's AWAR (km 15-23 and 102-105), we've decided to close the road at 17:00 today until we can reassess further.

We will have crews monitoring the road tomorrow to see if further actions are needed.

Be assured that Agnico will continue to monitor the situation and will keep you informed of any change and/or development.

If you have any questions, please do not hesitate,

Robin Allard
Environmental Senior Coordinator

robin.allard@agnicoeagle.com

T: 819.759.3555 x6744

Agnico Eagle Mines Limited
Meadowbank Division
Baker Lake, Nunavut, Canada
X0C 0A0

agnicoeagle.com



agnicoeagle.com



From: [Robin Allard](#)
To: [Russel Toolooktook](#); [Jeff Hart](#); [Robert Arsenault](#); [Jeff Tulugak](#); ["Luis Manzo \(lmanzo@kivalliqinuit.ca\)"](#); [Hugh Nateela](#)
Cc: [Meadowbank Environment](#); [Nancy Duquet Harvey](#); [Karen Yip](#); [Laurier Godin](#); [Luc Chouinard](#); [Guillaume Blanchette](#); [Charles Blouin](#); [Gaetan Martel](#); [Pierre Laberge](#)
Subject: Meadowbank AWAR and Amraruk road Closed_April 14th
Date: April 14, 2018 7:27:06 PM
Attachments: [image002.jpg](#)
[image003.jpg](#)
[image004.jpg](#)
[image005.jpg](#)
[image006.png](#)

Good evening,

Since caribou presence is increasing along Meadowbank's AWAR (km 40-60 and 102-105) and also observed along the Amraruk road (km 1,5-14).

The AWAR has remained closed all day,

The Amraruk road was closed around 17:00 until further monitoring.

The Vault hauling road was restricted to small vehicles only at 16:00 and for the remainder of the day and night shift.

A detailed map showing locations will be sent tomorrow.

We will have crews monitoring the road tomorrow to determine further steps.

Be assured that Agnico will continue to monitor the situation and will keep you informed of any change and/or development.

If you have any questions, please do not hesitate,

Robin Allard
Environmental Senior Coordinator

robin.allard@agnicoeagle.com

T: 819.759.3555 x6744

Agnico Eagle Mines Limited
Meadowbank Division
Baker Lake, Nunavut, Canada
X0C 0A0

agnicoeagle.com



agnicoeagle.com



From: [Roch Chabot](#)
To: [Amaruq](#); [Cam Hodgins - AFS](#); [Meadowbank AEM](#); [Meadowbank Contractors](#); [Road Status Amaruq](#)
Subject: Caribou presence
Date: April 15, 2018 9:12:07 AM
Attachments: [image001.jpg](#)
[image002.jpg](#)
[image003.jpg](#)
[image004.jpg](#)
[image005.png](#)

Good morning everyone,

Following a discussion with Environmental Department, the Amaruq Road will **remain closed** to all traffic because of the herd of caribous between KM1.5 and KM3.5.

Environmental Department allowed us to send road maintenance equipment from Amaruq on the road to maintain it and avoid falling behind on the road maintenance. The road maintenance equipment will not be allowed south of KM8 to avoid disturbing the caribous.

If caribous are spotted in other location along the Amaruq road, we will contact Environmental Department and follow their directives.

ERT is till allowed to travel on Amaruq Road in case of an emergency.

Thank you

Roch Chabot
Amaruq Road supervisor

roch.chabot@agnicoeagle.com

T: 819.759.3555 x6976

Agnico Eagle Mines Limited
Meadowbank Division
Baker Lake, Nunavut, Canada
X0C 0A0

agnicoeagle.com



agnicoeagle.com



From: [Robin Allard](#)
To: [Russel Toolooktook](#); [Jeff Hart](#); [Robert Arsenault](#); [Jeff Tulugak](#); "[Luis Manzo \(lmanzo@kivalliqinuit.ca\)](#)"; [Hugh Nateela](#)
Cc: [Meadowbank Environment](#); [Nancy Duquet Harvey](#); [Karen Yip](#); [Laurier Godin](#); [Luc Chouinard](#); [Guillaume Blanchette](#); [Charles Blouin](#); [Gaetan Martel](#); [Pierre Laberge](#)
Subject: RE: Meadowbank AWAR and Amraruk road Closed_April 15th
Date: April 15, 2018 6:55:25 PM
Attachments: [image002.jpg](#)
[image003.jpg](#)
[image004.jpg](#)
[image005.jpg](#)
[image006.png](#)
[image001.jpg](#)

Good evening,

Update on caribou presence along Meadowbank's AWAR (km 40-50 and 90-100) and also observed along the Amaruq road (km 1-5).

The AWAR has remained closed all day.

The Amaruq road has remained closed all day.

The Vault hauling road was restricted to small vehicles only up to this morning until 11:00 and was open for hauling during the day. All traffic was suspended from 18:30 to 20:00 with presence increasing along the road.

We will have crews monitoring the road tomorrow to determine further steps.

Be assured that Agnico will continue to monitor the situation and will keep you informed of any change and/or development.



If you have any questions, please do not hesitate,

Robin Allard
Environmental Senior Coordinator

robin.allard@agnicoeagle.com

T: 819.759.3555 x6744

Agnico Eagle Mines Limited
Meadowbank Division
Baker Lake, Nunavut, Canada
X0C 0A0

agnicoeagle.com



From: [Yves Dufour](#)
To: [Darcy Porter](#); [Dave Caron](#); [Ken Smith](#); [Rene Anctil](#); [michael seguin](#); [Derek Chirta](#)
Cc: [Donald Aubin](#); [Meadowbank Environment](#)
Subject: Amaruq road Caribou
Date: April 16, 2018 6:13:29 PM
Attachments: [image001.jpg](#)
[image002.jpg](#)
[image003.jpg](#)
[image004.jpg](#)
[image005.png](#)

Hi guys

Can you tell the guys if they go on the Amaruq, make sure they reduce the speed if they see some caribou because they might still have some not far from the road and we need to not disturb them.

Thanks, Yves

Yves Dufour
Maintenance Supervisor

yves.dufour@agnicoeagle.com

T: 819.759.3555 x6825

Agnico Eagle Mines Limited
Meadowbank Division
Baker Lake, Nunavut, Canada
X0C 0A0

[agnicoeagle.com](#)



[agnicoeagle.com](#)




From: [Robin Allard](#)
To: [Russel Toolooktook](#); [Jeff Hart](#); [Robert Arsenault](#); [Jeff Tulugak](#); "[Luis Manzo \(lmanzo@kivalliqinuit.ca\)](#)"; [Hugh Nateela](#)
Cc: [Meadowbank Environment](#); [Nancy Duquet Harvey](#); [Karen Yip](#); [Luc Chouinard](#); [Guillaume Blanchette](#); [Pierre Laberge](#)
Subject: Meadowbank AWAR and Amraruk road Closed_April 16th
Date: April 16, 2018 5:10:16 PM
Attachments: [image009.jpg](#)
[image010.jpg](#)
[image011.jpg](#)
[image012.jpg](#)
[image013.png](#)
[image002.jpg](#)

Good evening,
Update on caribou presence along Meadowbank’s AWAR and along the Amraruk road.

The AWAR has remained closed all day.
The Amraruk road has remained closed all day.
The Vault hauling road remained open all day.

We will have crews monitoring the road tomorrow with the assistance of the KIA to determine further steps.

Be assured that Agnico will continue to monitor the situation and will keep you informed of any change and/or development.



If you have any questions, please do not hesitate,

Robin Allard
Environmental Senior Coordinator

robin.allard@agnicoeagle.com

T: 819.759.3555 x6744

Agnico Eagle Mines Limited
Meadowbank Division
Baker Lake, Nunavut, Canada
X0C 0A0

agnicoeagle.com


agnicoeagle.com



From: [Robin Allard](#)
To: [Russel Toolooktook](#); [Jeff Hart](#); [Robert Arsenault](#); [Jeff Tulugak](#); ["Luis Manzo \(lmanzo@kivalliqinuit.ca\)"](#); [Hugh Nateela](#)
Cc: [Meadowbank Environment](#); [Nancy Duquet Harvey](#); [Karen Yip](#); [Luc Chouinard](#); [Pierre Laberge](#); [Nicolas Plouffe-Deschamps](#)
Subject: Meadowbank AWAR and Amraruaq road Closed_April 17th
Date: April 17, 2018 6:13:21 PM
Attachments: [image001.jpg](#)
[image003.jpg](#)
[image004.jpg](#)
[image005.jpg](#)
[image006.jpg](#)
[image007.png](#)

Good evening,

Update on caribou presence along Meadowbank's AWAR and along the Amaruq road. Presence has decreased significantly, with groups still closer to the roads.

The AWAR has remained closed all day.

The Amaruq road has remained closed all day.

The Vault hauling road remained open all day.

We will have crews monitoring the road tomorrow with the assistance of the KIA and BLHTO to determine further steps.

Be assured that Agnico will continue to monitor the situation and will keep you informed of any change and/or development.



If you have any questions, please do not hesitate,

Robin Allard
Environmental Senior Coordinator

robin.allard@agnicoeagle.com

T: 819.759.3555 x6744

Agnico Eagle Mines Limited
Meadowbank Division
Baker Lake, Nunavut, Canada
X0C 0A0

From: [Robin Allard](#)
To: [Russel Toolooktook](#); [Jeff Hart](#); [Robert Arsenault](#); [Jeff Tulugak](#); ["Luis Manzo \(lmanzo@kivalliqinuit.ca\)"](#); [Hugh Nateela](#)
Cc: [Meadowbank Environment](#); [Nancy Duquet Harvey](#); [Karen Yip](#); [Luc Chouinard](#); [Pierre Laberge](#); [Nicolas Plouffe-Deschamps](#)
Subject: Meadowbank AWAR and Amrarug road Closed_April 18th
Date: April 18, 2018 4:48:03 PM
Attachments: [image002.jpg](#)
[image003.jpg](#)
[image004.jpg](#)
[image005.jpg](#)
[image006.png](#)

Good evening,

Weather conditions at our sites created very low visibility, thus no monitoring was done during the day.

The AWAR has remained closed all day because of weather.

The Amrarug road has remained closed all day because of weather.

The Vault hauling road was closed during the day because of weather.

We will have crews monitoring the road tomorrow with the assistance of the KIA and BLHTO to determine further steps.

Be assured that Agnico will continue to monitor the situation and will keep you informed of any change and/or development.

If you have any questions, please do not hesitate,

Robin Allard
Environmental Senior Coordinator

robin.allard@agnicoeagle.com

T: 819.759.3555 x6744

Agnico Eagle Mines Limited
Meadowbank Division
Baker Lake, Nunavut, Canada
X0C 0A0

agnicoeagle.com



agnicoeagle.com



From: [Laurier Godin](#)
To: [Meadowbank AEM](#); [Meadowbank Dyno Nobel](#); [Meadowbank Contractors](#); [Cam Hodgins - AFS](#); [Michael Hachey - Artic Fuel](#); [Frank](#); [Amarug](#)
Subject: Road Status Update - 2018-04-22
Date: April 22, 2018 8:09:27 AM
Attachments: [1A5BE02.jpg](#)
[A192E2C7.jpg](#)
[F0189F6D.jpg](#)



Road Status Update

Please be advised of the road status information specified below

***Supervisors, make sure all your crews have been informed.**


E & I

Comment

The Road is open but Environment still monitoring for caribou.


*The road between Baker Lake
and Exploration Camp is:*

Open With Restriction



*The road between Exploration
Camp and Meadowbank is:*

Open



We apologize in advance for the inconvenience

**If you have any questions, contact the Road supervisor at ext. 6902 or on the Road channel.*

From: [Denis Gosselin](#)
To: [Meadowbank AEM](#); [Meadowbank Dyno Nobel](#); [Meadowbank Contractors](#); [Cam Hodgins - AFS](#); [Michael Hachey - Artic Fuel](#); [Frank](#); [Amaruq](#)
Subject: Road Status Update - 2018-04-22
Date: April 22, 2018 5:36:38 AM
Attachments: [1A5BE02.jpg](#)
[AA68800D.png](#)
[3AF29AA3.png](#)



Road Status Update

Please be advised of the road status information specified below

***Supervisors, make sure all your crews have been informed.**

Mine

The Daily Ride:

Convoy for vehicles bigger than pickup truck departure from Transit Pad at 8h00. All pickups can go on their own.

We will provide an Update

If the Conditions Are Changing

The sector from k 0 to k20 will be the only part to go under escort for now.

Comment

Always respect the Wildlife Procedure. Make sure to comply to Environment instruction. Some meeting points are not reopened yet. Snow removal is ongoing. Take your time to select the proper location to meet on the road. Ensure a good communication. Supervisors, make sure to pass this information to your personnel.

*The road between Meadowbank
and Vault is:*

*The road between Vault
and Amaruq is:*



From: [Denis Gosselin](#)
To: [Meadowbank AEM](#); [Meadowbank Dyno Nobel](#); [Meadowbank Contractors](#); [Cam Hodgins - AFS](#); [Michael Hachey - Artic Fuel](#); [Frank](#); [Amaruq](#)
Subject: Road Status Update - 2018-04-22
Date: April 22, 2018 9:19:12 AM
Attachments: [1A58E02.jpg](#)
[AA68800D.png](#)
[3AF29AA3.png](#)



Road Status Update

Please be advised of the road status information specified below

***Supervisors, make sure all your crews have been informed.**

Mine

The Daily Ride:

No convoy anymore for now

We will provide an Update

If the Conditions Are Changing

Comment

All types of vehicles can proceed on their own for now. Environment will continue to monitor the migration. We'll keep you posted. Reduce your speed if you see any caribou.

*The road between Meadowbank
and Vault is:*

*The road between Vault
and Amaruq is:*



From: [Denis Gosselin](#)
To: [Meadowbank AEM](#); [Meadowbank Dyno Nobel](#); [Meadowbank Contractors](#); [Cam Hodgins - AFS](#); [Michael Hachey - Artic Fuel](#); [Frank](#); [Amaruq](#)
Subject: Road Status Update - 2018-04-23
Date: April 23, 2018 4:49:09 AM
Attachments: [1A5BE02.jpg](#)
[AA68800D.png](#)
[3AF29AA3.png](#)



Road Status Update

Please be advised of the road status information specified below

***Supervisors, make sure all your crews have been informed.**

Mine

The Daily Ride:

We will provide an Update

Comment

Some caribou remaining along the road. Respect Wildlife Protocol. Thank you.

*The road between Meadowbank
and Vault is:*

Select...

*The road between Vault
and Amaruq is:*

Select...



From: [Laurier Godin](#)
To: [Meadowbank AEM](#); [Meadowbank Dyno Nobel](#); [Meadowbank Contractors](#); [Cam Hodgins - AFS](#); [Michael Hachey - Artic Fuel](#); [Frank](#); [Amarug](#)
Subject: Road Status Update - 2018-04-23
Date: April 23, 2018 2:24:05 AM
Attachments: [1A5BE02.jpg](#)
[A192E2C7.jpg](#)
[F0189F6D.jpg](#)



Road Status Update

Please be advised of the road status information specified below

**Supervisors, make sure all your crews have been informed.*


E & I

Comment

The Road is open for all traffics and Environment still monitoring the caribou.


*The road between Baker Lake
and Exploration Camp is:*

Open



*The road between Exploration
Camp and Meadowbank is:*

Open



We apologize in advance for the inconvenience

**If you have any questions, contact the Road supervisor at ext. 6902 or on the Road channel.*

From: [Denis Gosselin](#)
To: [Meadowbank AEM](#); [Meadowbank Dyno Nobel](#); [Meadowbank Contractors](#); [Cam Hodgins - AFS](#); [Michael Hachey - Artic Fuel](#); [Frank](#); [Amaruq](#)
Subject: Road Status Update - 2018-04-23
Date: April 23, 2018 4:49:37 AM
Attachments: [1A5BE02.jpg](#)
[AA68800D.png](#)
[3AF29AA3.png](#)



Road Status Update

Please be advised of the road status information specified below

***Supervisors, make sure all your crews have been informed.**

Mine

The Daily Ride: Will Leave as Planned

We will provide an Update In If the Conditions Are Changing

Comment

Some caribou remaining along the road. Respect Wildlife Protocol. Thank you.

*The road between Meadowbank
and Vault is:*

Open

*The road between Vault
and Amaruq is:*

Open



From: [Denis Gosselin](#)
To: [Meadowbank AEM](#); [Meadowbank Dyno Nobel](#); [Meadowbank Contractors](#); [Cam Hodgins - AFS](#); [Michael Hachey - Artic Fuel](#); [Frank](#); [Amaruq](#)
Subject: Road Status Update - 2018-04-24
Date: April 24, 2018 3:15:31 AM
Attachments: [1A5BE02.jpg](#)
[AA68800D.png](#)
[3AF29AA3.png](#)



Road Status Update

Please be advised of the road status information specified below

***Supervisors, make sure all your crews have been informed.**

Mine

The Daily Ride:

We will provide an Update

Comment

Be aware we are experiencing poor radio communication in Amaruq area. Reduce your speed and pay attention.

*The road between Meadowbank
and Vault is:*

*The road between Vault
and Amaruq is:*

Select...

Select...



From: [Denis Gosselin](#)
To: [Meadowbank AEM](#); [Meadowbank Dyno Nobel](#); [Meadowbank Contractors](#); [Cam Hodgins - AFS](#); [Michael Hachey - Artic Fuel](#); [Frank](#); [Amaruq](#)
Subject: Road Status Update - 2018-04-24
Date: April 24, 2018 3:16:10 AM
Attachments: [1A5BE02.jpg](#)
[AA68800D.png](#)
[3AF29AA3.png](#)



Road Status Update

Please be advised of the road status information specified below

***Supervisors, make sure all your crews have been informed.**

Mine

The Daily Ride:

We will provide an Update

Comment

Be aware we are experiencing poor radio communication in Amaruq area. Reduce your speed and pay attention.

*The road between Meadowbank
and Vault is:*

*The road between Vault
and Amaruq is:*



From: [Denis Gosselin](#)
To: [Meadowbank AEM](#); [Meadowbank Dyno Nobel](#); [Meadowbank Contractors](#); [Cam Hodgins - AFS](#); [Michael Hachey - Artic Fuel](#); [Frank](#); [Amaruq](#)
Subject: Road Status Update - 2018-04-25
Date: April 25, 2018 3:06:44 AM
Attachments: [1A58E02.jpg](#)
[AA68800D.png](#)
[3AF29AA3.png](#)



Road Status Update

Please be advised of the road status information specified below

***Supervisors, make sure all your crews have been informed.**

Mine

The Daily Ride: Will Leave as Planned

We will provide an Update

In

If the Conditions Are Changing

According to caribou migration

Comment

Watch out for construction, caribou and Long Haul Truck

*The road between Meadowbank
and Vault is:*

Open

*The road between Vault
and Amaruq is:*

Open



From: [Denis Gosselin](#)
To: [Meadowbank AEM](#); [Meadowbank Dyno Nobel](#); [Meadowbank Contractors](#); [Cam Hodgins - AFS](#); [Michael Hachey - Artic Fuel](#); [Frank](#); [Amaruq](#)
Subject: Road Status Update - 2018-04-26
Date: April 26, 2018 3:40:54 AM
Attachments: [1A5BE02.jpg](#)
[AA68800D.png](#)
[3AF29AA3.png](#)



Road Status Update

Please be advised of the road status information specified below
*Supervisors, make sure all your crews have been informed.

Mine

The Daily Ride: Will Leave as Planned

We will provide an Update In If the Conditions Are Changing

According to caribou migration

Comment

*The road between Meadowbank
and Vault is:*

Open

*The road between Vault
and Amaruq is:*

Open



From: [Jacques Fortier](#)
To: [Meadowbank AEM](#); [Meadowbank Contractors](#)
Subject: CARIBOU MIGRATION NO TRAFFIC TO OR FROM VAULT OR AMARUQ
Date: April 27, 2018 5:36:22 PM

The Vault Mining Road is now restricted for ERT.

Speed Limits: Where small to moderate aggregations of caribous (i.e., 1-50 animals) are observed within 100 m of the road, travel speeds should be reduced to 30 km/hr and beacon lights closed.

Animal Right-of-Way: Caribous and all wildlife will be given right-of-way on the road. Vehicles must stop until caribous are off the road

Caribou migration on the Vault Mining Road.

The conditions will be monitored in regards to any changes in the restrictions on the Vault Mining Road.

Supervisors will be performing escort to support Vault Pit mining area

Any questions in regards to the current conditions contact Mine Supervisor on Channel # 11G, 13P, and 15V.

Dispatch @ EXT: 6949

Thank you for your co-operation have a safe day.

The safety of our people is our number one concern during these type of activities

From: [Jacques Fortier](#)
To: [Meadowbank AEM](#); [Meadowbank Contractors](#)
Subject: Caribou Vault road
Date: April 27, 2018 2:59:55 AM

There were caribous spotted near Vault kitchen

Speed Limits: Where small to moderate aggregations of caribous (i.e., 1-50 animals) are observed within 100 m of the road, travel speeds should be reduced to 30 km/hr and beacon lights closed.

Animal Right-of-Way: Caribous and all wildlife will be given right-of-way on the road. Vehicles must stop until caribous are off the road

Any questions in regards to the current conditions contact Mine Supervisor on Channel # 11G, 13P, and 15V.

Dispatch @ EXT: 6949

Thank you for your co-operation have a safe day

From: [Donald Dodge](#)
To: [Mbblast Notice](#); [Meadowbank AEM](#)
Subject: CARIBOU MIGRATION NO TRAFFIC TO OR FROM VAULT OR AMARUQ
Date: April 27, 2018 7:08:14 AM
Attachments: [image001.jpg](#)
[image002.jpg](#)
[image003.jpg](#)
[image004.jpg](#)
[image005.png](#)

Good morning everyone,

The Vault Mining Road is now restricted for ERT.

Caribou migration on the Vault Mining Road.

The conditions will be monitored in regards to any changes in the restrictions on the Vault Mining Road.

Any questions in regards to the current conditions contact Mine Supervisor on Channel # 11G, 13P, and 15V.

Dispatch @ EXT: 6949

Thank you for your co-operation have a safe day.

The safety of our people is our number one concern during these type of activities

Inspection, Planning, Decision and Execution in all we do
SUPERVISION FORMULA PHILOSOPHY

HOPE / Helping Other People Evolve
HOPE / Helping Other Projects Evolve

Donald Dodge
Mine Dispatcher

donald.dodge@agnicoeagle.com

T: 819.759.3555 x6949

Agnico Eagle Mines Limited
Meadowbank Division
Baker Lake, Nunavut, Canada
XOC OAO

agnicoeagle.com



From: [Denis Gosselin](#)
To: [Meadowbank AEM](#); [Meadowbank Dyno Nobel](#); [Meadowbank Contractors](#); [Cam Hodgins - AFS](#); [Michael Hachey - Artic Fuel](#); [Frank](#); [Amaruq](#)
Subject: Road Status Update - 2018-04-27
Date: April 27, 2018 11:20:42 AM
Attachments: [1A58E02.jpg](#)
[AA68800D.png](#)
[3AF29AA3.png](#)



Road Status Update

Please be advised of the road status information specified below

***Supervisors, make sure all your crews have been informed.**

Mine

The Daily Ride:

We will provide an Update

Comment

Since the Vault Road is closed because of caribou crossing the road, you should consider the Amaruq Road restricted only from Vault to Amaruq. ERT can still go.

*The road between Meadowbank
and Vault is:*

*The road between Vault
and Amaruq is:*



From: [Denis Gosselin](#)
To: [Meadowbank AEM](#); [Meadowbank Dyno Nobel](#); [Meadowbank Contractors](#); [Cam Hodgins - AFS](#); [Michael Hachey - Artic Fuel](#); [Frank](#); [Amaruq](#)
Subject: Road Status Update - 2018-04-27
Date: April 27, 2018 4:44:31 AM
Attachments: [1A5BE02.jpg](#)
[AA68800D.png](#)
[3AF29AA3.png](#)



Road Status Update

Please be advised of the road status information specified below

***Supervisors, make sure all your crews have been informed.**

Mine

The Daily Ride:

We will provide an Update

Comment

Road construction. Equipment and people on foot in between k 0 and k 17. Respect all speed limits at all time. Pay attention to caribou.

*The road between Meadowbank
and Vault is:*

*The road between Vault
and Amaruq is:*



From: [Mathieu Paradis](#)
To: [Meadowbank AEM](#); [Meadowbank Dyno Nobel](#); [Meadowbank Contractors](#); [Cam Hodgins - AFS](#); [Michael Hachey - Artic Fuel](#); [Frank](#); [Amarug](#)
Subject: Road Status Update - 2018-04-27
Date: April 27, 2018 3:37:33 AM
Attachments: [1A5BE02.jpg](#)
[A192E2C7.jpg](#)
[F0189F6D.jpg](#)



Road Status Update

Please be advised of the road status information specified below

***Supervisors, make sure all your crews have been informed.**


E & I

Comment

Be aware of caribou migration between KM 9 and 12, slow down, strobe light off and don't forget they have right of ways .


*The road between Baker Lake
and Exploration Camp is:*

Open



*The road between Exploration
Camp and Meadowbank is:*

Open



We apologize in advance for the inconvenience

**If you have any questions, contact the Road supervisor at ext. 6902 or on the Road channel.*

From: [Denis Gosselin](#)
To: [Meadowbank AEM](#); [Meadowbank Dyno Nobel](#); [Meadowbank Contractors](#); [Cam Hodgins - AFS](#); [Michael Hachey - Artic Fuel](#); [Frank](#); [Amaruq](#)
Subject: Road Status Update - 2018-04-27
Date: April 27, 2018 4:26:30 PM
Attachments: [1A5BE02.jpg](#)
[AA68800D.png](#)
[3AF29AA3.png](#)



Road Status Update

Please be advised of the road status information specified below

***Supervisors, make sure all your crews have been informed.**

Mine

We will provide an Update

In

If the Conditions Are Changing

Avoid to go on the road unless it is an emergency. To call night shift Mine Supervisor for any request.

Comment

The Vault Road is closed due to caribou migration. ERT can go at all time under escort.

Mine Operation will perform a few convoys during the night. The Amaruq remains open for now in between Vault and Amaruq. Please contact the Mine Supervisor before planning to go on the road for the night shift.

*The road between Meadowbank
and Vault is:*

Close

*The road between Vault
and Amaruq is:*

Open With Restriction



We apologize in advance for the inconvenience

From: [Martin Theriault](#)
To: [Jeff Hart](#)
Cc: [Meadowbank Environment](#)
Subject: RE: [EXTERNAL] Re: group e-mail
Date: April 28, 2018 11:51:09 AM
Attachments: [image001.jpg](#)
[image002.jpg](#)
[image003.jpg](#)
[image004.jpg](#)
[image005.png](#)

Hi Jeff,

We re-opened the Vault road around 11:00 this morning as the caribou finally made it across the road.

Yes we have someone from HTO to monitor with Fanny (Martin). They escorted the tankers back to Baker Lake around lunch time. We closed the AWAR after that as some herd were close to the road in between Baker and km 33. Fanny will monitor the area this afternoon and if nothing change, we will keep it close and Fanny will monitor again tomorrow morning to see if it's ok for the tanker to hit the road.

Regards

Martin Theriault
Environmental Technician

martin.theriault@agnicoeagle.com

T: 819.759.3555 x6906

Agnico Eagle Mines Limited
Meadowbank Division
Baker Lake, Nunavut, Canada
X0C 0A0

agnicoeagle.com



agnicoeagle.com



From: Jeff Hart [<mailto:landsbaker@kivalliqinuit.ca>]
Sent: 28 avril 2018 11:54
To: Martin Theriault
Cc: Meadowbank Environment
Subject: [EXTERNAL] Re: group e-mail

Hello,

How is the situation looking today, did the HTO find a monitor to stay on site?

Thanks

Jeff

-----Original Message-----

From: Martin Theriault <martin.theriault@agnicoeagle.com>

To: Jeff Hart <landsbaker@kivalliqinuit.ca>

Cc: Meadowbank Environment <meadowbank.environment@agnicoeagle.com>

Date: Thu, 26 Apr 2018 12:24:42 +0000

Subject: group e-mail

Hi Jeff,

In cc is the e-mail for the environmental department if you need to share anything with the group.

Thanks and have a good day

Martin Theriault
Environmental Technician

martin.theriault@agnicoeagle.com

T: 819.759.3555 x6906

Agnico Eagle Mines Limited
Meadowbank Division
Baker Lake, Nunavut, Canada
X0C 0A0

agnicoeagle.com



agnicoeagle.com



From: [Denis Gosselin](#)
To: [Meadowbank AEM](#); [Meadowbank Dyno Nobel](#); [Meadowbank Contractors](#); [Cam Hodgins - AFS](#); [Michael Hachey - Artic Fuel](#); [Frank](#); [Amaruq](#)
Subject: Road Status Update - 2018-04-28
Date: April 28, 2018 4:14:20 AM
Attachments: [1A5BE02.jpg](#)
[AA68800D.png](#)
[3AF29AA3.png](#)



Road Status Update

Please be advised of the road status information specified below

***Supervisors, make sure all your crews have been informed.**

Mine

We will provide an Update

In

If the Conditions Are Changing

Environment Department will monitor the migration and will make the call for today

Comment

Vault Road is closed. ERT can go under convoy. Mine Department will perform convoys with the approval of Environment

*The road between Meadowbank
and Vault is:*

Close

*The road between Vault
and Amaruq is:*

Open With Restriction



We apologize in advance for the inconvenience

From: [Denis Gosselin](#)
To: [Meadowbank AEM](#); [Meadowbank Dyno Nobel](#); [Meadowbank Contractors](#); [Cam Hodgins - AFS](#); [Michael Hachey - Artic Fuel](#); [Frank](#); [Amaruq](#)
Subject: Road Status Update - 2018-04-28
Date: April 28, 2018 9:49:04 AM
Attachments: [1A58E02.jpg](#)
[AA68800D.png](#)
[3AF29AA3.png](#)



Road Status Update

Please be advised of the road status information specified below

***Supervisors, make sure all your crews have been informed.**

Mine

We will provide an Update

In

If the Conditions Are Changing

According to caribou migration

*The road between Meadowbank
and Vault is:*

*The road between Vault
and Amaruq is:*

Open

Open



We apologize in advance for the inconvenience

**If you have any questions, contact the Mine Road supervisor at ext. 6976 or on the Mine Operation channel.*

From: [Martin Theriault](#)
To: [Jeff Hart](#); [Fanny Laporte](#)
Cc: [Meadowbank Environment](#)
Subject: RE: [EXTERNAL] Re: update 2018-04-28 migration AWAR
Date: April 29, 2018 1:49:52 PM
Attachments: [image001.jpg](#)
[image002.jpg](#)
[image003.jpg](#)
[image004.jpg](#)
[image005.png](#)

Hi Jeff,

Here for Amaruq and Vault, things are good, both roads are open and we monitor on a daily basis. Small numbers here and there and we stop the road traffic when we think they might go across. I know that the chopper was seen again today near caribou (very low) around km8 on the Amaruq road. Do you know if the GN are putting some collars on caribou or if it's only monitoring because they get very close and seem to disturb the herds.

For the AWAR, it's still close at this moment except for the road crew, Fanny and Martin (sent by HTO) are monitoring and we still have good numbers between km 23 and BL (this morning). We hope that having the road close will help them get across soon.

Any idea when it will be possible for you to send us your notes regarding the monitoring that was done last week?

Regards

Martin Theriault
Environmental Technician

martin.theriault@agnicoeagle.com

T: 819.759.3555 x6906

Agnico Eagle Mines Limited
Meadowbank Division
Baker Lake, Nunavut, Canada
X0C 0A0

agnicoeagle.com



agnicoeagle.com



From: Jeff Hart [<mailto:landsbaker@kivalliqinuit.ca>]
Sent: 29 avril 2018 15:33
To: Fanny Laporte
Cc: Meadowbank Environment
Subject: [EXTERNAL] Re: update 2018-04-28 migration AWAR

Good afternoon,

How're things looking today?

Thanks

Jeff

Sent from my iPhone

On Apr 28, 2018, at 4:15 PM, Fanny Laporte <fanny.laporte@agnicoeagle.com> wrote:

Hi,
Just a quick update,

In our afternoon of monitoring, we stopped at km 20 as many caribou were crossing from W to E, we estimate at 400 the number who crossed the road.
There is a lot more spread all along the road on the west side.
Tomorrow morning, we will leave at 6am and monitor the section from BL to km 44 because the night shift crew will do the other way while finishing their shift and going back to MB, there will be no other traffic.
We will give an update to all when we evaluate this and Cam from AFS is very supportive as well in this process.

Talk to you tomorrow,

Good evening

Fanny

From: Jeff Hart [<mailto:landsbaker@kivalliqinuit.ca>]
Sent: 28 avril 2018 14:11
To: Martin Theriault
Cc: Meadowbank Environment
Subject: Re: [EXTERNAL] Re: group e-mail

Sounds good, thanks for the update.

Jeff

Sent from my iPhone

On Apr 28, 2018, at 12:50 PM, Martin Theriault <martin.theriault@agnicoeagle.com> wrote:

Hi Jeff,

We re-opened the Vault road around 11:00 this morning as the caribou finally made it across the road.

Yes we have someone from HTO to monitor with Fanny (Martin). They escorted the tankers back to Baker Lake around lunch time. We closed the AWAR after that as some herd were close to the road in between Baker and km 33. Fanny will monitor the area this afternoon and if nothing change, we will keep it close and Fanny will monitor again tomorrow morning to see if it's ok for the tanker to hit the road.

Regards

Martin Theriault
Environmental Technician

martin.theriault@agnicoeagle.com

T: 819.759.3555 x6906

Agnico Eagle Mines Limited
Meadowbank Division
Baker Lake, Nunavut, Canada
X0C 0A0

agnicoeagle.com

[!\[\]\(586bda6cc0f931f7d7b121ba58b98ac4_img.jpg\)](#)[!\[\]\(b780efe92a4b3b31f65a47a9e834127d_img.jpg\)](#)[!\[\]\(3c4e648519f78911646b90bb1286b4c8_img.jpg\)](#)[!\[\]\(7602bc5c690c6004f5f3c8fbade95889_img.jpg\)](#)
[!\[\]\(3fcbe55e39a241856619520c27db4a5a_img.jpg\)](#)

From: Jeff Hart [<mailto:landsbaker@kivalliqinuit.ca>]
Sent: 28 avril 2018 11:54
To: Martin Theriault
Cc: Meadowbank Environment
Subject: [EXTERNAL] Re: group e-mail

Hello,

How is the situation looking today, did the HTO find a monitor to stay on site?

Thanks

Jeff

-----Original Message-----

From: Martin Theriault <martin.theriault@agnicoeagle.com>
To: Jeff Hart <landsbaker@kivalliqinuit.ca>
Cc: Meadowbank Environment
<meadowbank.environment@agnicoeagle.com>
Date: Thu, 26 Apr 2018 12:24:42 +0000
Subject: group e-mail

Hi Jeff,

In cc is the e-mail for the environmental department if you need to share anything with the group.

Thanks and have a good day

Martin Theriault
Environmental Technician

martin.theriault@agnicoeagle.com

T: 819.759.3555 x6906

Agnico Eagle Mines Limited
Meadowbank Division
Baker Lake, Nunavut, Canada
X0C 0A0

agnicoeagle.com

[<image001.jpg><image002.jpg><image003.jpg><image004.jpg>
<image005.png>](#)

From: [Denis Gosselin](#)
To: [Meadowbank AEM](#); [Meadowbank Dyno Nobel](#); [Meadowbank Contractors](#); [Cam Hodgins - AFS](#); [Michael Hachey - Artic Fuel](#); [Frank](#); [Amaruq](#)
Subject: Road Status Update - 2018-04-29
Date: April 29, 2018 3:08:29 AM
Attachments: [1A5BE02.jpg](#)
[AA68800D.png](#)
[3AF29AA3.png](#)



Road Status Update

Please be advised of the road status information specified below

***Supervisors, make sure all your crews have been informed.**

Mine

We will provide an Update

In

If the Conditions Are Changing

According to caribou migration

Comment

We still have several equipment for the road construction working from k 0 to k 17. Reduce your speed to 5 k per h. when you see people on foot. Thank you.

*The road between Meadowbank
and Vault is:*

Open

*The road between Vault
and Amaruq is:*

Open



We apologize in advance for the inconvenience

From: [Mathieu Paradis](#)
To: [Meadowbank AEM](#); [Meadowbank Dyno Nobel](#); [Meadowbank Contractors](#); [Cam Hodgins - AFS](#); [Michael Hachey - Artic Fuel](#); [Frank](#); [Amarug](#)
Subject: Road Status Update - 2018-04-29
Date: April 29, 2018 4:13:11 PM
Attachments: [1A5BE02.jpg](#)
[A192E2C7.jpg](#)
[F0189F6D.jpg](#)



Road Status Update


Please be advised of the road status information specified below

***Supervisors, make sure all your crews have been informed.**

E & I


*The road between Baker Lake
and Exploration Camp is:*

Open



*The road between Exploration
Camp and Meadowbank is:*

Open



**If you have any questions, contact the Road supervisor at ext. 6902 or on the Road channel.*

From: [Denis Gosselin](#)
To: [Meadowbank AEM](#); [Meadowbank Dyno Nobel](#); [Meadowbank Contractors](#); [Cam Hodgins - AFS](#); [Michael Hachey - Artic Fuel](#); [Frank](#); [Amaruq](#)
Subject: Road Status Update - 2018-04-30
Date: April 30, 2018 3:44:05 AM
Attachments: [1A5BE02.jpg](#)
[AA68800D.png](#)
[3AF29AA3.png](#)



Road Status Update

Please be advised of the road status information specified below

***Supervisors, make sure all your crews have been informed.**

Mine

The Daily Ride: **Will Leave as Planned**

*The road between Meadowbank
and Vault is:*

Open

*The road between Vault
and Amaruq is:*

Open



**If you have any questions, contact the Mine Road supervisor at ext. 6976 or on the Mine Operation channel.*

From: [Mathieu Paradis](#)
To: [Meadowbank AEM](#); [Meadowbank Dyno Nobel](#); [Meadowbank Contractors](#); [Cam Hodgins - AFS](#); [Michael Hachey - Artic Fuel](#); [Frank](#); [Amarug](#)
Subject: Road Status Update - 2018-04-30
Date: April 30, 2018 3:45:19 AM
Attachments: [1A5BE02.jpg](#)
[A192E2C7.jpg](#)
[F0189F6D.jpg](#)



Road Status Update

Please be advised of the road status information specified below

***Supervisors, make sure all your crews have been informed.**

E & I

We will provide an Update


In

Select...

According to caribou migration


*The road between Baker Lake
and Exploration Camp is:*

Open



*The road between Exploration
Camp and Meadowbank is:*

Open



**If you have any questions, contact the Road supervisor at ext. 6902 or on the Road channel.*

From: [Donald Dodge](#)
To: [Meadowbank AEM](#); [Mbblast Notice](#)
Subject: VAULT ROAD CLOSURE
Date: April 30, 2018 7:30:14 AM
Attachments: [image001.jpg](#)
[image002.jpg](#)
[image003.jpg](#)
[image004.jpg](#)
[image005.png](#)

Good morning everyone,

The Vault Mining Road is now restricted for ERT.

As per instructions from Environment.

Caribou migration on the Vault Mining Road.

The conditions will be monitored in regards to any changes in the restrictions on the Vault Mining Road.

Any questions in regards to the current conditions contact Mine Supervisor on Channel # 11G, 13P, and 15V.

Dispatch @ EXT: 6949

Thank you for your co-operation have a safe day.

The safety of our people is our number one concern during these type of activities

Inspection, Planning, Decision and Execution in all we do
SUPERVISION FORMULA PHILOSOPHY

HOPE / Helping Other People Evolve
HOPE / Helping Other Projects Evolve

Donald Dodge
Mine Dispatcher

donald.dodge@agnicoeagle.com

T: 819.759.3555 x6949

Agnico Eagle Mines Limited
Meadowbank Division
Baker Lake, Nunavut, Canada
XOC OAO

agnicoeagle.com

From: [Tom Thomson](#)
To: [Russel Toolooktook](#); [Jeff Hart](#); [Robert Arsenault](#); [Jeff Tulugak](#); "[Luis Manzo \(lmanzo@kivalliqinuit.ca\)](#)"; [Hugh Nateela](#)
Cc: [Meadowbank Environment](#); [Nancy Duquet Harvey](#); [Karen Yip](#); [Luc Chouinard](#); [Pierre Laberge](#); [Serge Dumont](#); [Amaruq Environment](#)
Subject: Meadowbank AWAR and Amaruq road closed - May 2nd
Date: May 2, 2018 4:28:22 PM
Attachments: [image001.jpg](#)
[image002.jpg](#)
[image003.jpg](#)
[image004.jpg](#)
[image005.png](#)

Good evening,

Below are the details of caribou presence along Meadowbank's AWAR and along the Amaruq road.

The AWAR has been closed since 6am this morning and will remain closed for the night.
The Amaruq road was closed on May 1 from 9pm until 2:00am due to Caribou presence near KM2. The road was re-opened during the day but access was restricted to light vehicle only. The road is now currently closed due to weather conditions.
The Vault hauling road remained open all day.

Due to poor visibility this morning a full survey of the AWAR was not completed (KIA monitored up to KM20, AEM ENV monitored MBK to KM52).

We will have crews monitoring the road tomorrow with the assistance of the KIA to determine further steps and a detailed map showing updated locations of caribou presence will be sent out at the end of the day.

Be assured that Agnico will continue to monitor the situation and will keep you informed of any change and/or development.

Please don't hesitate to call or email if you have any questions.

Regards,

Tom Thomson
Senior Environmental Technician

tom.thomson@agnicoeagle.com

T: 819.759.3555 ext. 6906

Agnico Eagle Mines Limited
Meadowbank Division
Baker Lake, Nunavut, Canada
X0C 0A0

agnicoeagle.com



From: [Roch Chabot](#)
To: [Meadowbank AEM](#); [Meadowbank Dyno Nobel](#); [Meadowbank Contractors](#); [Cam Hodgins - AFS](#); [Michael Hachey - Artic Fuel](#); [Frank](#); [Amaruq](#)
Subject: Road Status Update - 2018-05-02
Date: May 2, 2018 4:02:03 PM
Attachments: [1A5BE02.jpg](#)
[AA68800D.png](#)
[3AF29AA3.png](#)



Road Status Update

Please be advised of the road status information specified below

***Supervisors, make sure all your crews have been informed.**

Mine

Comment

The road is now closed to all traffic because of snow accumulation and visibility issues between KM50 and KM52. Road maintenance equipment will keep working on the road and ERT is allowed to travel on the road if needed.

Thank you

*The road between Meadowbank
and Vault is:*

Open

*The road between Vault
and Amaruq is:*

Closed



We apologize in advance for the inconvenience

**If you have any questions, contact the Mine Road supervisor at ext. 6976 or on the Mine Operation channel.*

From: [Roch Chabot](#)
To: [Meadowbank AEM](#); [Meadowbank Dyno Nobel](#); [Meadowbank Contractors](#); [Cam Hodgins - AFS](#); [Michael Hachey - Artic Fuel](#); [Frank](#); [Amaruq](#)
Subject: Road Status Update - 2018-05-02
Date: May 2, 2018 9:58:23 AM
Attachments: [1A5BE02.jpg](#)
[AA68800D.png](#)
[3AF29AA3.png](#)



Road Status Update

Please be advised of the road status information specified below

***Supervisors, make sure all your crews have been informed.**

Mine

Comment

We will have to restrict the access to Amaruq Road to light vehicle only due to poor visibility between KM50 to KM54. Please be cautious while traveling through that area.

Thank you

*The road between Meadowbank
and Vault is:*

Open

*The road between Vault
and Amaruq is:*

Open With Restriction



We apologize in advance for the inconvenience

**If you have any questions, contact the Mine Road supervisor at ext. 6976 or on the Mine Operation channel.*

From: [Roch Chabot](#)
To: [Meadowbank AEM](#); [Meadowbank Dyno Nobel](#); [Meadowbank Contractors](#); [Cam Hodgins - AFS](#); [Michael Hachey - Artic Fuel](#); [Frank](#); [Amaruq](#)
Subject: Road Status Update - 2018-05-02
Date: May 2, 2018 8:12:20 AM
Attachments: [1A5BE02.jpg](#)
[AA68800D.png](#)
[3AF29AA3.png](#)



Road Status Update

Please be advised of the road status information specified below

***Supervisors, make sure all your crews have been informed.**

Mine

The Daily Ride: Will Leave as Planned

*The road between Meadowbank
and Vault is:*

Open

*The road between Vault
and Amaruq is:*

Open



**If you have any questions, contact the Mine Road supervisor at ext. 6976 or on the Mine Operation channel.*

From: [Mathieu Paradis](#)
To: [Meadowbank AEM](#); [Meadowbank Dyno Nobel](#); [Meadowbank Contractors](#); [Cam Hodgins - AFS](#); [Michael Hachey - Artic Fuel](#); [Frank](#); [Amarug](#)
Subject: Road Status Update - 2018-05-02
Date: May 2, 2018 7:04:21 AM
Attachments: [1A5BE02.jpg](#)
[A192E2C7.jpg](#)
[F0189F6D.jpg](#)



Road Status Update

Please be advised of the road status information specified below

***Supervisors, make sure all your crews have been informed.**

E & I

The Daily Ride: Is Cancelled

Due to amount of caribou crossing the road, we are not able to do the daily ride today.

We will provide an Update


In

Select...

According to the caribou migration


*The road between Baker Lake
and Exploration Camp is:*

Closed



*The road between Exploration
Camp and Meadowbank is:*

Open



We apologize in advance for the inconvenience

From: [Roch Chabot](#)
To: [Meadowbank AEM](#); [Meadowbank Dyno Nobel](#); [Meadowbank Contractors](#); [Cam Hodgins - AFS](#); [Michael Hachey - Artic Fuel](#); [Frank](#); [Amaruq](#)
Subject: Road Status Update - 2018-05-02
Date: May 2, 2018 5:00:03 AM
Attachments: [1A5BE02.jpg](#)
[AA68800D.png](#)
[3AF29AA3.png](#)



Road Status Update

Please be advised of the road status information specified below

***Supervisors, make sure all your crews have been informed.**

Mine

The Daily Ride: **Will Leave as Planned**

Amaruq Environmental Department will inspect the road and escort the daily ride if needed.

Comment

The road is closed to regular traffic due to Caribou migration at KM16, Environmental Department will go and assess the situation. Construction work is allowed to continue as long as the caribous don't get close to our work areas.

*The road between Meadowbank
and Vault is:*

Open

*The road between Vault
and Amaruq is:*

Closed



We apologize in advance for the inconvenience

**If you have any questions, contact the Mine Road supervisor at ext. 6976 or on the Mine Operation channel.*

From: [Mathieu Paradis](#)
To: [Meadowbank AEM](#); [Meadowbank Dyno Nobel](#); [Meadowbank Contractors](#); [Cam Hodgins - AFS](#); [Michael Hachey - Artic Fuel](#); [Frank](#); [Amarug](#)
Subject: Road Status Update - 2018-05-02
Date: May 2, 2018 3:53:45 AM
Attachments: [1A5BE02.jpg](#)
[A192E2C7.jpg](#)
[F0189F6D.jpg](#)



Road Status Update

Please be advised of the road status information specified below

***Supervisors, make sure all your crews have been informed.**

E & I

The Daily Ride: Will Leave as Planned

Possibility to do an escort for the daily ride.


We will provide an Update At 9:00 AM

Comment

Due to caribou migration, road is close. Environment team will go monitor the situation this morning.


*The road between Baker Lake
and Exploration Camp is:*

Closed



*The road between Exploration
Camp and Meadowbank is:*

Open



From: [Mathieu Paradis](#)
To: [Meadowbank AEM](#); [Meadowbank Dyno Nobel](#); [Meadowbank Contractors](#); [Cam Hodgins - AFS](#); [Michael Hachey - Artic Fuel](#); [Frank](#); [Amarug](#)
Subject: Road Status Update - 2018-05-02
Date: May 2, 2018 4:06:23 PM
Attachments: [1A5BE02.jpg](#)
[A192E2C7.jpg](#)
[F0189F6D.jpg](#)



Road Status Update

Please be advised of the road status information specified below

***Supervisors, make sure all your crews have been informed.**

E & I

The Daily Ride:


We will provide an Update

According to caribou migration


Comment

Road close to all traffic due to caribou migration.

*The road between Baker Lake
and Exploration Camp is:*



*The road between Exploration
Camp and Meadowbank is:*



From: [Tom Thomson](#)
To: [Jeff Hart](#); [Russel Toolooktook](#); [Robert Arsenault](#); "[Luis Manzo \(lmanzo@kivalliqinuit.ca\)](#)" ([lmanzo@kivalliqinuit.ca](#)); [Jeff Tulugak](#); [Hugh Nateela \(bakerlake@kivalliqto.ca\)](#)
Cc: [Meadowbank Environment](#); [Amaruq Environment](#); [Nancy Duquet Harvey](#); [Luc Chouinard](#); [Karen Yip](#); [Serge Dumont](#); [Pierre Laberge](#)
Subject: Meadowbank AWAR and Amaruq road closed - May 3
Date: May 3, 2018 3:48:36 PM
Attachments: [image001.jpg](#)
[image002.jpg](#)
[image003.jpg](#)
[image004.jpg](#)
[image005.png](#)

Good afternoon,

Below are the details of caribou presence along Meadowbank's AWAR and along the Amaruq road.

The AWAR has been closed since 6am on May 2 and will remain closed for the night as Caribou are present along the entire length of the AWAR.

The Amaruq road was closed on at 6pm on May 2 until 6am on May 3. The Amaruq road will remain open for the evening and we will have updates from the night shift road crew.

The Vault hauling road remained open all day.

We will have crews monitoring the road again tomorrow with the assistance of the KIA. AEM will continue to monitor the situation and will keep you informed of any change and/or development.

Please don't hesitate to call or email if you have any questions.

Regards,

Tom Thomson
Senior Environmental Technician

tom.thomson@agnicoeagle.com

T: 819.759.3555 ext. 6906

Agnico Eagle Mines Limited
Meadowbank Division
Baker Lake, Nunavut, Canada
X0C 0A0

agnicoeagle.com



agnicoeagle.com



From: [Mathieu Paradis](#)
To: [Meadowbank AEM](#); [Meadowbank Dyno Nobel](#); [Meadowbank Contractors](#); [Cam Hodgins - AFS](#); [Michael Hachey - Artic Fuel](#); [Frank](#); [Amarug](#)
Subject: Road Status Update - 2018-05-03
Date: May 3, 2018 4:33:43 AM
Attachments: [1A5BE02.jpg](#)
[A192E2C7.jpg](#)
[F0189F6D.jpg](#)



Road Status Update

Please be advised of the road status information specified below

***Supervisors, make sure all your crews have been informed.**

E & I


The Daily Ride:

We will provide an Update


Comment

Environment team will go monitor the caribou on the road this morning.

The road between Baker Lake
and Exploration Camp is:



The road between Exploration
Camp and Meadowbank is:



From: [Roch Chabot](#)
To: [Meadowbank AEM](#); [Meadowbank Dyno Nobel](#); [Meadowbank Contractors](#); [Cam Hodgins - AFS](#); [Michael Hachey - Artic Fuel](#); [Frank](#); [Amaruq](#)
Subject: Road Status Update - 2018-05-03
Date: May 3, 2018 2:55:28 AM
Attachments: [1A5BE02.jpg](#)
[AA68800D.png](#)
[3AF29AA3.png](#)



Road Status Update

Please be advised of the road status information specified below

***Supervisors, make sure all your crews have been informed.**

Mine

The Daily Ride:

We will provide an Update

Please keep in mind that we are still impacted by caribou migration and that the road status could change anyti...

Comment

The Amaruq road is now open to regular traffic but we have a lot of snow accumulation in certain areas of the road, please drive to the conditions. Construction work is also ongoing from KM1.5 to KM17, please slow down when traveling through that area. Thank you

*The road between Meadowbank
and Vault is:*

*The road between Vault
and Amaruq is:*



From: [Mathieu Paradis](#)
To: [Meadowbank AEM](#); [Meadowbank Dyno Nobel](#); [Meadowbank Contractors](#); [Cam Hodgins - AFS](#); [Michael Hachey - Artic Fuel](#); [Frank](#); [Amarug](#)
Subject: Road Status Update - 2018-05-03
Date: May 3, 2018 8:59:40 AM
Attachments: [1A5BE02.jpg](#)
[A192E2C7.jpg](#)
[F0189F6D.jpg](#)



Road Status Update

Please be advised of the road status information specified below

***Supervisors, make sure all your crews have been informed.**

E & I

The Daily Ride: Is Delayed

Daily ride just left baker lake, it will be escorted to Meadowbank.

We will provide an Update


In

Select...

According to caribou migration.


*The road between Baker Lake
and Exploration Camp is:*

Closed



*The road between Exploration
Camp and Meadowbank is:*

Open



We apologize in advance for the inconvenience

From: [Tom Thomson](#)
To: [Jeff Hart](#); [Jeff Tulugak](#); [Luis Manzo](#); [Robert Arsenault](#); [Russel Toolooktook](#); [Hugh Nateela](#) (bakerlake@kivalligto.ca)
Cc: [Meadowbank Environment](#); [Amaruq Environment](#); [Nancy Duquet Harvey](#); [Luc Chouinard](#); [Yan Cote](#); [Pierre Laberge](#); [Serge Dumont](#)
Subject: Meadowbank AWAR and Amaruq Road Update - Caribou Migration May 4
Date: May 4, 2018 9:53:06 AM
Attachments: [image001.jpg](#)
[image002.jpg](#)
[image003.jpg](#)
[image004.jpg](#)
[image005.png](#)

Good morning,

Below are the details of caribou presence along Meadowbank's AWAR and along the Amaruq road.

The AWAR remains closed to general traffic for the day due to Caribou presence along the AWAR. KIA will escort the daily ride and fuel tankers up to Meadowbank and back to Baker Lake. The Amaruq road is closed from KM20 to Amaruq camp due to caribou presence. Vault transit to KM20 is restricted to light vehicle only for the construction crew as no caribou were observed on that section of the road this morning. The Vault hauling road was closed from 10:30am to 11:15am.

We will have crews monitoring the roads throughout the day with the assistance of the KIA. AEM will continue to monitor the situation and will keep you informed of any change and/or development.

Please don't hesitate to call or email if you have any questions.
Regards,

Tom Thomson
Senior Environmental Technician

tom.thomson@agnicoeagle.com

T: 819.759.3555 ext. 6906

Agnico Eagle Mines Limited
Meadowbank Division
Baker Lake, Nunavut, Canada
X0C 0A0

agnicoeagle.com



agnicoeagle.com



From: [Tom Thomson](#)
To: [Hugh Nateela](#); [Jeff Hart](#); [Jeff Tulugak](#); [Luis Manzo](#); [Robert Arsenault](#); [Russel Toolooktook](#)
Cc: [Meadowbank Environment](#); [Amaruq Environment](#); [Nancy Duquet Harvey](#); [Luc Chouinard](#); [Yan Cote](#); [Pierre Laberge](#); [Serge Dumont](#)
Subject: Meadowbank AWAR and Amaruq Road Update - Caribou Migration May 4
Date: May 4, 2018 5:14:09 PM
Attachments: [image001.jpg](#)
[image002.jpg](#)
[image003.jpg](#)
[image004.jpg](#)
[image005.png](#)

Good evening,

Below are the details of caribou presence along Meadowbank's AWAR and along the Amaruq road for May 4th.

The AWAR will remain closed for the evening of May 4th.

The Amaruq road is closed from KM20 to Amaruq camp due to caribou presence and will remain closed for the evening. Vault transit to KM20 will be restricted to light vehicle only.

The Vault hauling road will remain open but monitoring will continue.

We will have crews monitoring the road again tomorrow with the assistance of the KIA. AEM will continue to monitor the situation and will keep you informed of any change and/or development.

Please don't hesitate to call or email if you have any questions.

Regards,

Tom Thomson
Senior Environmental Technician

tom.thomson@agnicoeagle.com

T: 819.759.3555 ext. 6906

Agnico Eagle Mines Limited
Meadowbank Division
Baker Lake, Nunavut, Canada
X0C 0A0


agnicoeagle.com




agnicoeagle.com




From: [Mathieu Aube](#)
To: [Meadowbank AEM](#); [Meadowbank Contractors](#); [Amaruq](#); [Amaruq Logistics](#); [Meadowbank Dyno Nobel](#); [Frank](#); [Michael Hachey - Artic Fuel](#); [Cam Hodgins - AFS](#)
Subject: Road Status Update - 2018-05-04
Date: May 4, 2018 8:44:13 AM
Attachments: [image001.jpg](#)
[image002.png](#)
[image003.png](#)
[image004.png](#)
[image005.png](#)
[image006.jpg](#)
[image007.jpg](#)
[image008.jpg](#)
[image009.jpg](#)
[image010.jpg](#)
[image011.jpg](#)
[image012.png](#)







Please be advised of the road status information specified below
*Supervisors, make sure all your crews have been informed.




Comment





The road between Meadowbank and Vault is:



The road between Vault and Amaruq is:







We apologize in advance for the inconvenience
**If you have any questions, contact the Mine Road supervisor at ext. 6976 or on the Mine Operation channel.*

Mathieu Aube
Dispatcher

mathieu.aube@agnicoeagle.com

T: 819.759.3555 x6949

Agnico Eagle Mines Limited
Meadowbank Division
Baker Lake, Nunavut, Canada
X0C 0A0

agnicoeagle.com

From: [Mathieu Paradis](#)
To: [Meadowbank AEM](#); [Meadowbank Dyno Nobel](#); [Meadowbank Contractors](#); [Cam Hodgins - AFS](#); [Michael Hachey - Artic Fuel](#); [Frank](#); [Amarug](#)
Subject: Road Status Update - 2018-05-04
Date: May 4, 2018 8:08:30 AM
Attachments: [1A5BE02.jpg](#)
[A192E2C7.jpg](#)
[F0189F6D.jpg](#)



Road Status Update

Please be advised of the road status information specified below

***Supervisors, make sure all your crews have been informed.**

E & I

The Daily Ride: Will Leave as Planned

We will provide an Update In Select...


According to caribou migration.

Comment

We are doing an escort for the daily ride, environment are on the road to monitore the caribou.


*The road between Baker Lake
and Exploration Camp is:*

Closed



*The road between Exploration
Camp and Meadowbank is:*

Open



From: [Roch Chabot](#)
To: [Meadowbank AEM](#); [Meadowbank Dyno Nobel](#); [Meadowbank Contractors](#); [Cam Hodgins - AFS](#); [Michael Hachey - Artic Fuel](#); [Frank](#); [Amaruq](#)
Subject: Road Status Update - 2018-05-04
Date: May 4, 2018 6:21:22 AM
Attachments: [1A5BE02.jpg](#)
[AA68800D.png](#)
[3AF29AA3.png](#)



Road Status Update

Please be advised of the road status information specified below

***Supervisors, make sure all your crews have been informed.**

Mine

Comment

The Amaruq Road is now closed to all traffic but Construction work is allowed to continue between Vault Laydown and KM20. Environment will monitor the situation and update us if there is any changes.

*The road between Meadowbank
and Vault is:*

Open

*The road between Vault
and Amaruq is:*

Closed



We apologize in advance for the inconvenience

**If you have any questions, contact the Mine Road supervisor at ext. 6976 or on the Mine Operation channel.*

From: [Roch Chabot](#)
To: [Meadowbank AEM](#); [Meadowbank Dyno Nobel](#); [Meadowbank Contractors](#); [Cam Hodgins - AFS](#); [Michael Hachey - Artic Fuel](#); [Frank](#); [Amaruq](#)
Subject: Road Status Update - 2018-05-04
Date: May 4, 2018 4:20:10 AM
Attachments: [1A5BE02.jpg](#)
[AA68800D.png](#)
[3AF29AA3.png](#)



Road Status Update

Please be advised of the road status information specified below

***Supervisors, make sure all your crews have been informed.**

Mine

We will provide an Update

In

Select...

Comment

The Amaruq road is now restricted to Construction crew and ERT, caribous are close to the road in a few areas. Environmental department will go assess the situation shortly.

Thank you

*The road between Meadowbank
and Vault is:*

Open

*The road between Vault
and Amaruq is:*

Open With Restriction



We apologize in advance for the inconvenience

From: [Mathieu Paradis](#)
To: [Meadowbank AEM](#); [Meadowbank Dyno Nobel](#); [Meadowbank Contractors](#); [Cam Hodgins - AFS](#); [Michael Hachey - Artic Fuel](#); [Frank](#); [Amarug](#)
Subject: Road Status Update - 2018-05-04
Date: May 4, 2018 3:53:10 AM
Attachments: [1A5BE02.jpg](#)
[A192E2C7.jpg](#)
[F0189F6D.jpg](#)



Road Status Update

Please be advised of the road status information specified below

***Supervisors, make sure all your crews have been informed.**

E & I

The Daily Ride: Will Leave as Planned


We will provide an Update At 8:00 AM

Comment

Environment will go monitor the caribou on the road this morning.


*The road between Baker Lake
and Exploration Camp is:*

Closed



*The road between Exploration
Camp and Meadowbank is:*

Open



From: [Mathieu Aube](#)
To: [Meadowbank AEM](#); [Meadowbank Dyno Nobel](#); [Meadowbank Contractors](#); [Cam Hodgins - AFS](#); [Michael Hachey - Artic Fuel](#); [Frank](#); [Amaruq](#)
Subject: Road Status Update - 2018-05-04
Date: May 4, 2018 9:12:28 AM
Attachments: [image001.jpg](#)
[image002.png](#)
[image003.png](#)
[image004.png](#)
[image005.png](#)
[image006.png](#)
[image007.jpg](#)
[image008.jpg](#)





Please be advised of the road status information specified below
***Supervisors, make sure all your crews have been informed.**



Comment

The road between Meadowbank and Vault is:

The road between Vault and Amaruq is:



We apologize in advance for the inconvenience
**If you have any questions, contact the Mine Road supervisor at ext. 6976 or on the Mine Operation channel.*

From: [Tom Thomson](#)
To: [Hugh Nateela](#); [Jeff Hart](#); [Jeff Tulugak](#); [Luis Manzo](#); [Robert Arsenault](#); [Russel Toolooktook](#)
Cc: [Meadowbank Environment](#); [Amaruq Environment](#); [Nancy Duquet Harvey](#); [Luc Chouinard](#); [Yan Cote](#); [Pierre Laberge](#); [Serge Dumont](#)
Subject: Meadowbank AWAR and Amaruq Road Update - Caribou Migration May 5
Date: May 5, 2018 7:14:23 PM
Attachments: [image001.jpg](#)
[image002.jpg](#)
[image003.jpg](#)
[image004.jpg](#)
[image005.png](#)

Good evening,

Below are the details of caribou presence along Meadowbank's AWAR and along the Amaruq road for May 5th.

The AWAR was opened with restrictions this morning and monitoring will continue.

The Amaruq road was closed from KM20 to Amaruq camp all day. The entire Amaruq road is now closed until further notice.

The Vault hauling road will remain open but monitoring will continue.

We will have crews monitoring the road again tomorrow with the assistance of the KIA. AEM will continue to monitor the situation and will keep you informed of any change and/or development.

Please don't hesitate to call or email if you have any questions.

Regards,

Tom Thomson
Senior Environmental Technician

tom.thomson@agnicoeagle.com

T: 819.759.3555 ext. 6906

Agnico Eagle Mines Limited
Meadowbank Division
Baker Lake, Nunavut, Canada
X0C 0A0

agnicoeagle.com



agnicoeagle.com



From: [Mathieu Paradis](#)
To: [Meadowbank AEM](#); [Meadowbank Dyno Nobel](#); [Meadowbank Contractors](#); [Cam Hodgins - AFS](#); [Michael Hachey - Artic Fuel](#); [Frank](#); [Amarug](#)
Subject: Road Status Update - 2018-05-05
Date: May 5, 2018 3:43:52 AM
Attachments: [1A5BE02.jpg](#)
[A192E2C7.jpg](#)
[F0189F6D.jpg](#)



Road Status Update

Please be advised of the road status information specified below

***Supervisors, make sure all your crews have been informed.**

E & I

We will provide an Update

In

Select...

According to caribou migration.

Comment

The environment are still monitoring the caribou on the road.
Road open for Fuel truck and road maintenance only.


*The road between Baker Lake
and Exploration Camp is:*

Open With Restriction



*The road between Exploration
Camp and Meadowbank is:*

Open



From: [Mathieu Paradis](#)
To: [Meadowbank AEM](#); [Meadowbank Dyno Nobel](#); [Meadowbank Contractors](#); [Cam Hodgins - AFS](#); [Michael Hachey - Artic Fuel](#); [Frank](#); [Amarug](#)
Subject: Road Status Update - 2018-05-05
Date: May 5, 2018 10:47:35 AM
Attachments: [1A5BE02.jpg](#)
[A192E2C7.jpg](#)
[F0189F6D.jpg](#)



Road Status Update


Please be advised of the road status information specified below

***Supervisors, make sure all your crews have been informed.**

E & I


*The road between Baker Lake
and Exploration Camp is:*

Open



*The road between Exploration
Camp and Meadowbank is:*

Open



**If you have any questions, contact the Road supervisor at ext. 6902 or on the Road channel.*

From: [Tom Thomson](#)
To: [Hugh Nateela](#); [Jeff Hart](#); [Jeff Tulugak](#); [Luis Manzo](#); [Robert Arsenault](#); [Russel Toolooktook](#)
Cc: [Meadowbank Environment](#); [Amaruq Environment](#); [Nancy Duquet Harvey](#); [Luc Chouinard](#); [Yan Cote](#); [Pierre Laberge](#); [Serge Dumont](#)
Subject: Meadowbank AWAR and Amaruq Road Update - Caribou Migration May 6
Date: May 6, 2018 11:45:51 AM
Attachments: [image001.jpg](#)
[image002.jpg](#)
[image003.jpg](#)
[image004.jpg](#)
[image005.png](#)

Good afternoon,

Below are the details of caribou presence along Meadowbank's AWAR and along the Amaruq road for May 6th.

The AWAR was open with restrictions this morning but was closed at 1:00pm due to blowing snow and poor visibility.

The Amaruq road remains closed until further notice due to caribou presence and blowing snow conditions. We will provide an escort for the daily ride tomorrow and reassess the situation.

The Vault hauling road will remain open but monitoring will continue.

AEM will keep you informed of any change and/or development. We will have crews monitoring the road again tomorrow with the assistance of the KIA

Please don't hesitate to call or email if you have any questions.

Regards,

Tom Thomson
Senior Environmental Technician

tom.thomson@agnicoeagle.com

T: 819.759.3555 ext. 6906

Agnico Eagle Mines Limited
Meadowbank Division
Baker Lake, Nunavut, Canada
X0C 0A0

agnicoeagle.com



agnicoeagle.com



From: [Tom Thomson](#)
To: [Roch Chabot](#); [Meadowbank Environment](#)
Cc: [Mathieu Aube](#); serge.lalancette@groupegilbert.com; [Jeremy Kancir](#); [Pat Camarotto](#); [Serge Dumont](#)
Subject: RE: AMQ Road
Date: May 6, 2018 7:22:40 AM
Attachments: [image001.jpg](#)
[image002.jpg](#)
[image003.jpg](#)
[image004.jpg](#)
[image005.png](#)

Good morning,

I just spoke with my team and KIA regarding the status of AMQ road. There is still a number of Caribou close to the AMQ road at a number of spots and unfortunately visibility is getting poor.

FGL construction crew will be able to continue work at KM1 but we will close the road north to AMQ camp until further notice. We will do another assessment later this morning if visibility improves.

I will do my best to keep you updated as the day goes on.

Please don't hesitate to call or email if you have any questions.

Regards,

Tom Thomson
Senior Environmental Technician

tom.thomson@agnicoeagle.com

T: 819.759.3555 ext. 6906

Agnico Eagle Mines Limited
Meadowbank Division
Baker Lake, Nunavut, Canada
X0C 0A0

agnicoeagle.com



agnicoeagle.com



From: Roch Chabot
Sent: Sunday, May 06, 2018 4:13 AM
To: Meadowbank Environment
Cc: Mathieu Aube; serge.lalancette@groupegilbert.com; [Jeremy Kancir](#); [Pat Camarotto](#)
Subject: RE: AMQ Road

Good morning,

Please let me know as soon as possible if I can start the rockfill work at KM1 this morning or not. If we don't see any animals around that area, we'll start at 6h00am this morning. We will stop the culvert and snow removal work from KM4 to KM10 and the work at KM17. We'll stop any work from KM1 to KM4 if caribous are within the area.

I'm presenting a LDP session all day today, if you need anything, the following persons will be in charge of the different aspects of the road.

1-Construction work: Serge Lalancette or Claude Tremblay from Sana

2-Road Status: Mathieu Aube (Mine Dispatcher)

3-Convoy: Mathieu Aube (Mine Dispatcher) for email communication, Jeremy Kancir (Auxiliary Supervisor) for resources.

4-Emergency: Mathieu Aube (Mine Dispatch) will be able to reach me.

Thank you

From: Tom Thomson
Sent: 5 mai 2018 21:22
To: Roch Chabot
Subject: AMQ Road

We made it back...

We will have to keep the entire road closed until we reassess tomorrow morning. We had some pretty good numbers very close to the road starting at KM5, 10, 16, 30, 35, 43, and 60.

I will send Nicolas from AMQ and Jeff (KIA) and Fanny will leave from MBK about 7. Will keep you posted as soon as I can.

Have a good night.

Tom Thomson
Senior Environmental Technician

tom.thomson@agnicoeagle.com

T: 819.759.3555 ext. 6906

Agnico Eagle Mines Limited
Meadowbank Division
Baker Lake, Nunavut, Canada
X0C 0A0

agnicoeagle.com



agnicoeagle.com



From: [Mathieu Paradis](#)
To: [Meadowbank AEM](#); [Meadowbank Dyno Nobel](#); [Meadowbank Contractors](#); [Cam Hodgins - AFS](#); [Michael Hachey - Artic Fuel](#); [Frank](#); [Amarug](#)
Subject: Road Status Update - 2018-05-06
Date: May 6, 2018 11:09:15 AM
Attachments: [1A5BE02.jpg](#)
[A192E2C7.jpg](#)
[F0189F6D.jpg](#)



Road Status Update

Please be advised of the road status information specified below

**Supervisors, make sure all your crews have been informed.*

E & I

We will provide an Update

In


If the Conditions Are Changing

Comment

Drifting snow visibility near zero at time.


*The road between Baker Lake
and Exploration Camp is:*

Closed



*The road between Exploration
Camp and Meadowbank is:*

Open



From: [Tom Thomson](#)
To: [Hugh Nateela](#); [Jeff Hart](#); [Jeff Tulugak](#); [Luis Manzo](#); [Robert Arsenault](#); [Russel Toolooktook](#)
Cc: [Meadowbank Environment](#); [Amaruq Environment](#); [Nancy Duquet Harvey](#); [Luc Chouinard](#); [Pierre Laberge](#); [Serge Dumont](#)
Subject: Meadowbank AWAR and Amaruq Road Update - Caribou Migration May 7
Date: May 7, 2018 12:18:27 PM
Attachments: [image001.jpg](#)
[image002.jpg](#)
[image003.jpg](#)
[image004.jpg](#)
[image005.png](#)

Good afternoon,

Below are the details of caribou presence along Meadowbank's AWAR and along the Amaruq road for May 7th.

The AWAR and Amaruq road are closed due to weather conditions and will not open before tomorrow morning.

The Amaruq road was opened this morning to complete an escort for the daily ride with assistance from the KIA. Caribou are still present and we will continue to monitor when it is safe to do so. Vault road remains open but the status may change according to weather conditions.

AEM will keep you informed of any change and/or development.

Please don't hesitate to call or email if you have any questions.

Regards,

Tom Thomson
Senior Environmental Technician

tom.thomson@agnicoeagle.com

T: 819.759.3555 ext. 6906

Agnico Eagle Mines Limited
Meadowbank Division
Baker Lake, Nunavut, Canada
X0C 0A0

agnicoeagle.com



agnicoeagle.com



From: [Roch Chabot](#)
To: [Meadowbank AEM](#); [Meadowbank Dyno Nobel](#); [Meadowbank Contractors](#); [Cam Hodgins - AFS](#); [Michael Hachey - Artic Fuel](#); [Frank](#); [Amaruq](#)
Subject: Road Status Update - 2018-05-07
Date: May 7, 2018 12:13:34 PM
Attachments: [1A5BE02.jpg](#)
[AA68800D.png](#)
[3AF29AA3.png](#)



Road Status Update

Please be advised of the road status information specified below

***Supervisors, make sure all your crews have been informed.**

Mine

Comment

Vault road is now open to light vehicle traffic. The Amaruq road remains closed to all traffic including ERT due to very poor visibility.

*The road between Meadowbank
and Vault is:*

Open

*The road between Vault
and Amaruq is:*

Closed



We apologize in advance for the inconvenience

**If you have any questions, contact the Mine Road supervisor at ext. 6976 or on the Mine Operation channel.*

From: [Roch Chabot](#)
To: [Meadowbank AEM](#); [Meadowbank Dyno Nobel](#); [Meadowbank Contractors](#); [Cam Hodgins - AFS](#); [Michael Hachey - Artic Fuel](#); [Frank](#); [Amaruq](#)
Subject: Road Status Update - 2018-05-07
Date: May 7, 2018 11:55:27 AM
Attachments: [1A58E02.jpg](#)
[AA68800D.png](#)
[3AF29AA3.png](#)



Road Status Update

Please be advised of the road status information specified below

***Supervisors, make sure all your crews have been informed.**

Mine

The Daily Ride: **Is Cancelled**

We will try again in the morning tomorrow.

Comment

The Amaruq road is closed to all traffic including ERT until we see a significant improvement in the weather.

*The road between Meadowbank
and Vault is:*

Closed

*The road between Vault
and Amaruq is:*

Closed



We apologize in advance for the inconvenience

**If you have any questions, contact the Mine Road supervisor at ext. 6976 or on the Mine Operation channel.*

From: [Roch Chabot](#)
To: [Meadowbank AEM](#); [Meadowbank Dyno Nobel](#); [Meadowbank Contractors](#); [Cam Hodgins - AFS](#); [Michael Hachey - Artic Fuel](#); [Frank](#); [Amaruq](#)
Subject: Road Status Update - 2018-05-07
Date: May 7, 2018 10:48:24 AM
Attachments: [1A5BE02.jpg](#)
[AA68800D.png](#)
[3AF29AA3.png](#)



Road Status Update

Please be advised of the road status information specified below

***Supervisors, make sure all your crews have been informed.**

Mine

The Daily Ride: **Is Delayed**

The daily ride is stand-by in Meadowbank.

We will provide an Update

In

2 Hours

We will go and re-assess the situation in 2 hours.

Comment

The Amaruq road is closed to all traffic including ERT.

*The road between Meadowbank
and Vault is:*

Closed

*The road between Vault
and Amaruq is:*

Closed



From: [Roch Chabot](#)
To: [Meadowbank AEM](#); [Meadowbank Dyno Nobel](#); [Meadowbank Contractors](#); [Cam Hodgins - AFS](#); [Michael Hachey - Artic Fuel](#); [Frank](#); [Amaruq](#)
Subject: Road Status Update - 2018-05-07
Date: May 7, 2018 4:15:28 AM
Attachments: [1A5BE02.jpg](#)
[AA68800D.png](#)
[3AF29AA3.png](#)



Road Status Update

Please be advised of the road status information specified below

***Supervisors, make sure all your crews have been informed.**

Mine

The Daily Ride: **Will Leave as Planned**

We will escort the daily ride from Amaruq to Meadowbank and back to Amaruq this afternoon. With environment permission, we will also send fuel and explosives to Amaruq during the convoy this morning.

Comment

The Amaruq Road remains closed to all traffic this morning due to caribou migrations and weather issues. ERT can still be escorted if needed and construction from Vault to KM1.5 is allowed. Environment is monitoring the situation and will update us shortly.

Thank you

*The road between Meadowbank
and Vault is:*

*The road between Vault
and Amaruq is:*

Open

Closed



We apologize in advance for the inconvenience

**If you have any questions, contact the Mine Road supervisor at ext. 6976 or on the Mine Operation channel.*

From: [Mathieu Paradis](#)
To: [Meadowbank AEM](#); [Meadowbank Dyno Nobel](#); [Meadowbank Contractors](#); [Cam Hodgins - AFS](#); [Michael Hachey - Artic Fuel](#); [Frank](#); [Amarug](#)
Subject: Road Status Update - 2018-05-07
Date: May 7, 2018 3:39:25 AM
Attachments: [1A5BE02.jpg](#)
[A192E2C7.jpg](#)
[F0189F6D.jpg](#)



Road Status Update

Please be advised of the road status information specified below

**Supervisors, make sure all your crews have been informed.*

E & I

We will provide an Update

In


If the Conditions Are Changing

Comment

Drifting snow on the road,


*The road between Baker Lake
and Exploration Camp is:*

Closed



*The road between Exploration
Camp and Meadowbank is:*

Open



From: [Roch Chabot](#)
To: [Meadowbank AEM](#); [Meadowbank Dyno Nobel](#); [Meadowbank Contractors](#); [Cam Hodgins - AFS](#); [Michael Hachey - Artic Fuel](#); [Frank](#); [Amaruq](#)
Subject: Road Status Update - 2018-05-07
Date: May 7, 2018 7:25:46 PM
Attachments: [1A5BE02.jpg](#)
[AA68800D.png](#)
[3AF29AA3.png](#)



Road Status Update

Please be advised of the road status information specified below

***Supervisors, make sure all your crews have been informed.**

Mine

Comment

The Amaruq Road will remain closed all night to regular traffic. Road maintenance work will be allowed as well as Construction work.

*The road between Meadowbank
and Vault is:*

Open

*The road between Vault
and Amaruq is:*

Closed



We apologize in advance for the inconvenience

**If you have any questions, contact the Mine Road supervisor at ext. 6976 or on the Mine Operation channel.*

From: [Mathieu Paradis](#)
To: [Meadowbank AEM](#); [Meadowbank Dyno Nobel](#); [Meadowbank Contractors](#); [Cam Hodgins - AFS](#); [Michael Hachey - Artic Fuel](#); [Frank](#); [Amarug](#)
Subject: Road Status Update - 2018-05-08
Date: May 8, 2018 6:07:38 AM
Attachments: [1A5BE02.jpg](#)
[A192E2C7.jpg](#)
[F0189F6D.jpg](#)



Road Status Update

Please be advised of the road status information specified below

***Supervisors, make sure all your crews have been informed.**

E & I


The Daily Ride: Will Leave as Planned

We will provide an Update In If the Conditions Are Changing

Comment


*The road between Baker Lake
and Exploration Camp is:*

Open



*The road between Exploration
Camp and Meadowbank is:*

Open



From: [Roch Chabot](#)
To: [Meadowbank AEM](#); [Meadowbank Dyno Nobel](#); [Meadowbank Contractors](#); [Cam Hodgins - AFS](#); [Michael Hachey - Artic Fuel](#); [Frank](#); [Amaruq](#)
Subject: Road Status Update - 2018-05-08
Date: May 8, 2018 5:34:16 AM
Attachments: [1A5BE02.jpg](#)
[AA68800D.png](#)
[3AF29AA3.png](#)



Road Status Update

Please be advised of the road status information specified below

***Supervisors, make sure all your crews have been informed.**

Mine

The Daily Ride: **Will Leave as Planned**

The daily rides left Meadowbank and Amaruq on time, but the broken down loader at KM54 could be in the way. We will let daily ride driver know what to do if the plan changes.

Comment

We are currently trying to open-up the road but we are dealing with a lot of snow between KM50 and KM60. We also have a disabled loader at KM54 that could be in the way.

*The road between Meadowbank
and Vault is:*

Open

*The road between Vault
and Amaruq is:*

Closed



We apologize in advance for the inconvenience

**If you have any questions, contact the Mine Road supervisor at ext. 6976 or on the Mine Operation channel.*