

From: [Mathieu Paradis](#)
To: [Meadowbank AEM](#); [Meadowbank Dyno Nobel](#); [Meadowbank Contractors](#); [Cam Hodgins - AFS](#); [Michael Hachey - Artic Fuel](#); [Frank](#); [Amarug](#)
Subject: Road Status Update - 2018-05-08
Date: May 8, 2018 5:17:10 AM
Attachments: [1A5BE02.jpg](#)
[A192E2C7.jpg](#)
[F0189F6D.jpg](#)



Road Status Update

Please be advised of the road status information specified below

***Supervisors, make sure all your crews have been informed.**

E & I


The Daily Ride: Will Leave as Planned

We will provide an Update In An Hour

We have drifting snow on the north end of the road, road crew are working on the road to clean the snow.


*The road between Baker Lake
and Exploration Camp is:*

Closed



*The road between Exploration
Camp and Meadowbank is:*

Open



We apologize in advance for the inconvenience

From: [Roch Chabot](#)
To: [Meadowbank AEM](#); [Meadowbank Dyno Nobel](#); [Meadowbank Contractors](#); [Cam Hodgins - AFS](#); [Michael Hachey - Artic Fuel](#); [Frank](#); [Amaruq](#)
Subject: Road Status Update - 2018-05-08
Date: May 8, 2018 6:29:08 AM
Attachments: [1A5BE02.jpg](#)
[AA68800D.png](#)
[3AF29AA3.png](#)



Road Status Update

Please be advised of the road status information specified below

***Supervisors, make sure all your crews have been informed.**

Mine

Comment

We open an access through the snow for the daily ride but the Amaruq Road remains closed to all traffic between KM17 and Amaruq because of caribous migration and snow accumulation. ERT is allowed to travel on the road if needed. Environmental Department will update us on the caribou migration when the situation changes.

*The road between Meadowbank
and Vault is:*

Open

*The road between Vault
and Amaruq is:*

Closed



We apologize in advance for the inconvenience

**If you have any questions, contact the Mine Road supervisor at ext. 6976 or on the Mine Operation channel.*

From: Mathieu Aubin
To: Meadowbank AEM; Meadowbank Dymo Nobel; Meadowbank Contractors; Cam Hodgins - AFS; Michael Hachey - Artic Fuel; Frank; Amarug
Subject: Road Status Update May 9 2018
Date: May 9, 2018 4:29:12 AM
Attachments: image001.jpg
image002.png
image003.png
image004.png
image005.png
image006.png
image007.png
image008.png
image009.jpg
image010.jpg




Please be advised of the road status information specified below
*Supervisors, make sure all your crews have been informed.



The Daily Ride:





Comment



The road between Meadowbank and Vault is:



The road between Vault and Amarug is:



We apologize in advance for the inconvenience
*If you have any questions, contact the Mine Road supervisor at ext. 6976 or on the Mine Operation channel.

From: Mathieu Aubin
To: Meadowbank AEM; Meadowbank Dymo Nobel; Meadowbank Contractors; Cam Hodgins - AFS; Michael Hachey - Artic Fuel; Frank; Amarug
Subject: Road status Update May 9
Date: May 9, 2018 2:26:48 PM
Attachments: image002.jpg
image003.png
image004.png
image005.png
image006.png
image007.png
image009.jpg
image011.jpg



Please be advised of the road status information specified below
*Supervisors, make sure all your crews have been informed.

Due to the caribou migration on the Amarug road and respecting wildlife, our number priority see below for the traffic plan for the Amarug road





Comment

The road between Meadowbank and Vault is:



The road between Vault and Amarug is:



We apologize in advance for the inconvenience
*If you have any questions, contact the Mine Road supervisor at ext. 6976 or on the Mine Operation channel.

From: [Robin Allard](#)
To: [Russel Toolooktoolok](#); [Jeff Hart](#); [Robert Arseneault](#); [Jeff Tuluqak](#); "[Luis Manzo \(lmanzo@kivalliqinuit.ca\)](#)"; [Hugh Nateela](#)
Cc: [Meadowbank Environment](#); [Nancy Duquet Harvey](#); [Karen Yin](#); [Luc Chouinard](#); [Guillaume Blanchette](#); [Marc-Andre Beaudet](#); [Marie-Josée Barville](#)
Subject: Meadowbank AWAR and Amraruq road - Update May 10th
Date: May 10, 2018 7:35:19 PM
Attachments: [image018.jpg](#)
[image019.jpg](#)
[image020.jpg](#)
[image021.jpg](#)
[image022.png](#)
[image002.jpg](#)


Good evening,

Update on caribou presence along Meadowbank's AWAR and along the Amaruq road.

The AWAR remained open all day until 18h00. Due to Muskox presence along km 95, the AWAR was closed for all night traffic.
The Amaruq road has remained closed all day, except for authorized convoy.
The Vault hauling road remained open all day.

We will have crews monitoring the road tomorrow with the assistance of the KIA to determine further steps.

Be assured that Agnico will continue to monitor the situation and will keep you informed of any change and/or development.



If you have any questions, please do not hesitate,

Robin Allard
Environmental Senior Coordinator

robin.allard@agnicoeagle.com

T: 819.759.3555 x6744

Agnico Eagle Mines Limited
Meadowbank Division
Baker Lake, Nunavut, Canada
X0C 0A0

agnicoeagle.com


agnicoeagle.com



From: Mathieu Aubin
To: Meadowbank AEM; Meadowbank Dymo Nobel; Meadowbank Contractors; Cam Hodgins - AFS; Michael Hachey - Artic Fuel; Frank; Amarug
Subject: Road Status May 10
Date: May 10, 2018 5:37:38 AM
Attachments: image001.jpg
image002.png
image003.png
image004.png
image005.png
image006.png
image007.jpg
image008.jpg



Please be advised of the road status information specified below
*Supervisors, make sure all your crews have been informed.

Due to the caribou migration on the Amarug road and respecting wildlife, our number priority see below for the traffic plan for the Amarug road





Comment

The road between Meadowbank and Vault is:



The road between Vault and Amarug is:



We apologize in advance for the inconvenience

**If you have any questions, contact the Mine Road supervisor at ext. 6976 or on the Mine Operation channel.*

From: [Laurier Godin](#)
To: [Meadowbank AEM](#); [Meadowbank Dyno Nobel](#); [Meadowbank Contractors](#); [Cam Hodgins - AFS](#); [Michael Hachey - Artic Fuel](#); [Frank](#); [Amarug](#)
Subject: Road Status Update - 2018-05-10
Date: May 10, 2018 4:49:13 PM
Attachments: [1A5BE02.jpg](#)
[A192E2C7.jpg](#)
[F0189F6D.jpg](#)



Road Status Update

Please be advised of the road status information specified below

**Supervisors, make sure all your crews have been informed.*


E & I

Comment

The Road is Close between Exploration camp and Baker Lake because Muskox close to the road at km 95,
We will have an update tomorrow morning.


*The road between Baker Lake
and Exploration Camp is:*

Closed



*The road between Exploration
Camp and Meadowbank is:*

Open



We apologize in advance for the inconvenience

**If you have any questions, contact the Road supervisor at ext. 6902 or on the Road channel.*

From: [Robin Allard](#)
To: [Russel Toolooktook](#); [Jeff Hart](#); [Robert Arsenault](#); [Jeff Tulugak](#); ["Luis Manzo \(lmanzo@kivalliqinuit.ca\)"](#); [Hugh Nateela](#)
Cc: [Meadowbank Environment](#); [Nancy Duquet Harvey](#); [Karen Yip](#); [Luc Chouinard](#); [Guillaume Blanchette](#); [Marc-Andre Beaudet](#); [Marie-Josée Banville](#)
Subject: Meadowbank AWAR and Amraruk road - Update May 11th
Date: May 11, 2018 6:05:10 PM
Attachments: [image001.jpg](#)
[image003.jpg](#)
[image004.jpg](#)
[image005.jpg](#)
[image006.png](#)

Good evening,

Update on caribou presence along Meadowbank's AWAR and along the Amraruk road.

The AWAR remained open all day.

The Amraruk road remained closed all day because road conditions did not permit a full survey.

The Vault hauling road remained open all day.

We will have crews monitoring the road tomorrow with the assistance of the KIA to determine further steps.

Be assured that Agnico will continue to monitor the situation and will keep you informed of any change and/or development.

If you have any questions, please do not hesitate,

Robin Allard
Environmental Senior Coordinator

robin.allard@agnicoeagle.com

T: 819.759.3555 x6744

Agnico Eagle Mines Limited
Meadowbank Division
Baker Lake, Nunavut, Canada
X0C 0A0

agnicoeagle.com



agnicoeagle.com




From: Mathieu Aubin
To: Meadowbank AEM; Meadowbank Dymo Nobel; Meadowbank Contractors; Cam Hodgins - AFS; Michael Hachey - Artic Fuel; Frank; Amaruq
Subject: Road status May 11 2018
Date: May 11, 2018 5:01:04 AM
Attachments: image001.jpg
image002.png
image003.png
image004.png
image005.png
image006.jpg
image007.jpg



Please be advised of the road status information specified below
*Supervisors, make sure all your crews have been informed.

Due to the caribou migration on the Amaruq road and respecting wildlife, our number one priority see below for the traffic plan for today




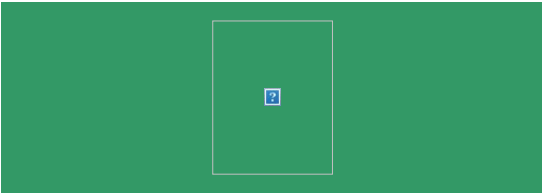
Comment

The Amaruq road remains closed from Km 17 to Amaruq
Environment will provide an escort at 10:00 AM to go to Amaruq and then return from Amaruq
If there is any change in the plan another email will be sent out

The road between Meadowbank and Vault is:



The road between Vault and Amaruq is:



We apologize in advance for the inconvenience
*If you have any questions, contact the Mine Road supervisor at ext. 6976 or on the Mine Operation channel.

From: [Laurier Godin](#)
To: [Meadowbank AEM](#); [Meadowbank Dyno Nobel](#); [Meadowbank Contractors](#); [Cam Hodgins - AFS](#); [Michael Hachey - Artic Fuel](#); [Frank](#); [Amarug](#)
Subject: Road Status Update - 2018-05-11
Date: May 11, 2018 6:21:33 AM
Attachments: [1A5BE02.jpg](#)
[A192E2C7.jpg](#)
[F0189F6D.jpg](#)



Road Status Update

Please be advised of the road status information specified below

***Supervisors, make sure all your crews have been informed.**


E & I

The Daily Ride: **Will Leave as Planned**

The daily ride will leave as planned and the tankers will wait for Environment ok, we will send a new update soon.


*The road between Baker Lake
and Exploration Camp is:*

Closed



*The road between Exploration
Camp and Meadowbank is:*

Open



We apologize in advance for the inconvenience

**If you have any questions, contact the Road supervisor at ext. 6902 or on the Road channel.*

From: [Laurier Godin](#)
To: [Meadowbank AEM](#); [Meadowbank Dyno Nobel](#); [Meadowbank Contractors](#); [Cam Hodgins - AFS](#); [Michael Hachey - Artic Fuel](#); [Frank](#); [Amarug](#)
Subject: Road Status Update - 2018-05-11
Date: May 11, 2018 7:02:42 AM
Attachments: [1A5BE02.jpg](#)
[A192E2C7.jpg](#)
[F0189F6D.jpg](#)



Road Status Update

Please be advised of the road status information specified below

**Supervisors, make sure all your crews have been informed.*


E & I

Comment

The Road is Open for all traffics.


*The road between Baker Lake
and Exploration Camp is:*

Open



*The road between Exploration
Camp and Meadowbank is:*

Open



**If you have any questions, contact the Road supervisor at ext. 6902 or on the Road channel.*

From: [Robin Allard](#)
To: [Russel Toolooktook](#); [Jeff Hart](#); [Robert Arseneault](#); [Jeff Tulugak](#); "[Luis Manzo \(lmanzo@kivalligineuit.ca\)](#)"; [Hugh Natesla](#)
Cc: [Meadowbank Environment](#); [Nancy Duquet Harvey](#); [Karen Yip](#); [Luc Chouinard](#); [Guillaume Blanchette](#); [Marc-Andre Beaudet](#); [Marie-Josée Banville](#)
Subject: Meadowbank AWAR and Amraruk road - Update May 12th
Date: May 12, 2018 6:18:36 PM
Attachments: [image002.png](#)
[image007.jpg](#)
[image008.jpg](#)
[image009.jpg](#)
[image010.jpg](#)
[image011.png](#)


Good evening,

Update on caribou presence along Meadowbank's AWAR and along the Amraruk road.

The AWAR remained open all day, caribou were observed between km 95 and 100 but were scattered and away from the road.
The Amraruk road remained closed all day except for a convoy lead by Environment. Caribou were closer to the road between km 20-30 and km 58, being scattered.
The Vault hauling road remained open all day.

We will have crews monitoring the road tomorrow to determine further steps.

Be assured that Agnico will continue to monitor the situation and will keep you informed of any change and/or development.



If you have any questions, please do not hesitate,

Robin Allard
Environmental Senior Coordinator


robin.allard@agnicoeagle.com

T: 819.759.3555 x6744

Agnico Eagle Mines Limited
Meadowbank Division
Baker Lake, Nunavut, Canada
X0C 0A0

agnicoeagle.com


agnicoeagle.com



From: [Robin Allard](#)
To: [Russel Toolooktook](#); [Jeff Hart](#); [Robert Arsenault](#); [Jeff Tulugak](#); "[Luis Manzo \(lmanzo@kivalliqinuit.ca\)](#)"; [Hugh Nateela](#)
Cc: [Meadowbank Environment](#); [Nancy Duquet Harvey](#); [Karen Yip](#); [Luc Chouinard](#); [Guillaume Blanchette](#); [Marc-Andre Beaudet](#); [Marie-Josée Banville](#)
Subject: Meadowbank AWAR and Amraruk road - Update May 13th
Date: May 13, 2018 7:29:33 PM
Attachments: [image001.jpg](#)
[image003.jpg](#)
[image004.jpg](#)
[image005.jpg](#)
[image006.png](#)

Good evening,

Update on caribou presence along Meadowbank's AWAR and along the Amraruk road.

The AWAR remained open all day, caribou were observed between km 95 and 100 close to road at the end of the day. Therefore the road was closed for the night.

The Amraruk road was restricted access all day except for a convoy lead by Environment.

Caribou were closer to the road at km 60-62.

The Vault hauling road remained open all day.

We will have crews monitoring the road tomorrow to determine further steps.

Be assured that Agnico will continue to monitor the situation and will keep you informed of any change and/or development.

If you have any questions, please do not hesitate,

Robin Allard
Environmental Senior Coordinator

robin.allard@agnicoeagle.com

T: 819.759.3555 x6744

Agnico Eagle Mines Limited
Meadowbank Division
Baker Lake, Nunavut, Canada
X0C 0A0

agnicoeagle.com



agnicoeagle.com



From: [Laurier Godin](#)
To: [Meadowbank AEM](#); [Meadowbank Dyno Nobel](#); [Meadowbank Contractors](#); [Cam Hodgins - AFS](#); [Michael Hachey - Artic Fuel](#); [Frank](#); [Amarug](#)
Subject: Road Status Update - 2018-05-13
Date: May 13, 2018 4:27:48 PM
Attachments: [1A5BE02.jpg](#)
[A192E2C7.jpg](#)
[F0189F6D.jpg](#)



Road Status Update

Please be advised of the road status information specified below

***Supervisors, make sure all your crews have been informed.**


E & I

Comment

The Road is Close between Exploration camp and Baker Lake because caribou migration at km 95 and the road still open between Meadowbank and Exploration camp.


*The road between Baker Lake
and Exploration Camp is:*

Closed



*The road between Exploration
Camp and Meadowbank is:*

Open



We apologize in advance for the inconvenience

**If you have any questions, contact the Road supervisor at ext. 6902 or on the Road channel.*

From: [Darcey Mercier](#)
To: [Meadowbank AEM](#); [Meadowbank Dyno Nobel](#); [Meadowbank Contractors](#); [Cam Hodgins - AFS](#); [Michael Hachey - Artic Fuel](#); [Frank](#); [Amaruq](#)
Subject: Road Status Update - 2018-05-13
Date: May 13, 2018 9:19:51 PM
Attachments: [1A5BE02.jpg](#)
[AA68800D.png](#)
[3AF29AA3.png](#)



Road Status Update

Please be advised of the road status information specified below

***Supervisors, make sure all your crews have been informed.**

Mine

Comment

Vault Road is now closed due to presence of wildlife close to the road.

We will provide an update when we have approval to re-open the road

*The road between Meadowbank
and Vault is:*

Closed

*The road between Vault
and Amaruq is:*

Closed



We apologize in advance for the inconvenience

**If you have any questions, contact the Mine Road supervisor at ext. 6976 or on the Mine Operation channel.*

From: [Robin Allard](#)
To: [Russel Toolooktook](#); [Jeff Hart](#); [Robert Arsenault](#); [Jeff Tulugak](#); "[Luis Manzo \(lmanzo@kivalliqinuit.ca\)](#)"; [Hugh Nateela](#)
Cc: [Meadowbank Environment](#); [Nancy Duquet Harvey](#); [Karen Yip](#); [Luc Chouinard](#); [Marc-Andre Beaudet](#); [Marie-Josée Banville](#); [Nicolas Plouffe-Deschamps](#)
Subject: Meadowbank AWAR and Amraruk road - Update May 14th
Date: May 14, 2018 7:22:50 PM
Attachments: [image001.jpg](#)
[image002.jpg](#)
[image003.jpg](#)
[image004.jpg](#)
[image005.png](#)

Good evening,

Update on caribou presence along Meadowbank's AWAR and along the Amaruq road.

The AWAR was reopened in the morning, but was closed again at lunch time because of weather conditions. Thus a limited survey was completed.

The Amaruq road was open up to km 55 but under restricted access for the remainder of the road as Caribou were closer to the road at km 60-62.

The Vault hauling road was closed for all traffic at 23:20 on the 13th because of caribou presence in the area, it was reopened at 01:50 on the 14th. It remained open during the day.

We will have crews monitoring the road tomorrow to determine further steps.

Be assured that Agnico will continue to monitor the situation and will keep you informed of any change and/or development.

If you have any questions, please do not hesitate,

Robin Allard
Environmental Senior Coordinator

robin.allard@agnicoeagle.com

T: 819.759.3555 x6744

Agnico Eagle Mines Limited
Meadowbank Division
Baker Lake, Nunavut, Canada
X0C 0A0

agnicoeagle.com



agnicoeagle.com



From: [Pascal Gregoire](#)
To: [Meadowbank AEM](#); [Meadowbank Dyno Nobel](#); [Meadowbank Contractors](#); [Cam Hodgins - AFS](#); [Michael Hachey - Artic Fuel](#); [Frank](#); [Amarug](#)
Subject: Road Status Update - 2018-05-14
Date: May 14, 2018 3:31:42 PM
Attachments: [1A5BE02.jpg](#)
[A192E2C7.jpg](#)
[F0189F6D.jpg](#)



Road Status Update

Please be advised of the road status information specified below

***Supervisors, make sure all your crews have been informed.**

E & I


Comment

Hi wind and snow drift around KM80

Garder will escort crusher team and 2 Artic fuel tanker to pass that critical area


*The road between Baker Lake
and Exploration Camp is:*

Open With Restriction



*The road between Exploration
Camp and Meadowbank is:*

Open



We apologize in advance for the inconvenience

**If you have any questions, contact the Road supervisor at ext. 6902 or on the Road channel.*

From: [Pascal Gregoire](#)
To: [Meadowbank AEM](#); [Meadowbank Dyno Nobel](#); [Meadowbank Contractors](#); [Cam Hodgins - AFS](#); [Michael Hachey - Artic Fuel](#); [Frank](#); [Amarug](#)
Subject: Road Status Update - 2018-05-14
Date: May 14, 2018 1:17:21 PM
Attachments: [1A5BE02.jpg](#)
[A192E2C7.jpg](#)
[F0189F6D.jpg](#)



Road Status Update

Please be advised of the road status information specified below

**Supervisors, make sure all your crews have been informed.*


E & I

Comment

Hi wind and snow drift


*The road between Baker Lake
and Exploration Camp is:*

Closed



*The road between Exploration
Camp and Meadowbank is:*

Open



We apologize in advance for the inconvenience

**If you have any questions, contact the Road supervisor at ext. 6902 or on the Road channel.*

From: [Laurier Godin](#)
To: [Meadowbank AEM](#); [Meadowbank Dyno Nobel](#); [Meadowbank Contractors](#); [Cam Hodgins - AFS](#); [Michael Hachey - Artic Fuel](#); [Frank](#); [Amarug](#)
Subject: Road Status Update - 2018-05-14
Date: May 14, 2018 7:28:39 AM
Attachments: [1A5BE02.jpg](#)
[A192E2C7.jpg](#)
[F0189F6D.jpg](#)



Road Status Update

Please be advised of the road status information specified below

***Supervisors, make sure all your crews have been informed.**

E & I

The Daily Ride:


Comment

The Road is Open for all traffics.

*The road between Baker Lake
and Exploration Camp is:*



*The road between Exploration
Camp and Meadowbank is:*



**If you have any questions, contact the Road supervisor at ext. 6902 or on the Road channel.*

From: [Darcey Mercier](#)
To: [Meadowbank AEM](#); [Meadowbank Dyno Nobel](#); [Meadowbank Contractors](#); [Cam Hodgins - AFS](#); [Michael Hachey - Artic Fuel](#); [Frank](#); [Amaruq](#)
Subject: Road Status Update - 2018-05-14
Date: May 13, 2018 11:52:36 PM
Attachments: [1A5BE02.jpg](#)
[AA68800D.png](#)
[3AF29AA3.png](#)



Road Status Update

Please be advised of the road status information specified below

***Supervisors, make sure all your crews have been informed.**

Mine

Comment

The Vault road is now re-opened, but Road Status for Amaruq road remains the same(closed) until we get an update in the morning.

-The Amaruq is open from Vault to KM 55

*The road between Meadowbank
and Vault is:*

Open

*The road between Vault
and Amaruq is:*

Closed



We apologize in advance for the inconvenience

**If you have any questions, contact the Mine Road supervisor at ext. 6976 or on the Mine Operation channel.*

From: [Darcey Mercier](#)
To: [Meadowbank AEM](#); [Meadowbank Dyno Nobel](#); [Meadowbank Contractors](#); [Cam Hodgins - AFS](#); [Michael Hachey - Artic Fuel](#); [Frank](#); [Amaruq](#)
Subject: Road Status Update - 2018-05-14
Date: May 14, 2018 5:39:32 PM
Attachments: [1A5BE02.jpg](#)
[AA68800D.png](#)
[3AF29AA3.png](#)



Road Status Update

Please be advised of the road status information specified below

***Supervisors, make sure all your crews have been informed.**

Mine

Comment

Vault Road is now Closed due to presence of Wild life.

Amaruq road is still closed due to road conditions.

*The road between Meadowbank
and Vault is:*

Closed

*The road between Vault
and Amaruq is:*

Closed



We apologize in advance for the inconvenience

**If you have any questions, contact the Mine Road supervisor at ext. 6976 or on the Mine Operation channel.*

From: Mathieu Aubin
To: Meadowbank AEM; Meadowbank Dymo Nobel; Meadowbank Contractors; Cam Hodgins - AFS; Michael Hachey - Artic Fuel; Frank; Amarug
Subject: Road Status update May 14
Date: May 14, 2018 4:04:47 PM
Attachments: image001.jpg
image002.png
image003.png
image004.png
image005.jpg
image006.jpg



Please be advised of the road status information specified below
***Supervisors, make sure all your crews have been informed.**

Due to the caribou migration on the Amarug road and respecting wildlife, our number one priority see below the traffic plan for today



-The Amarug road is Closed from Km 25 to Amarug Lots of snow drifts on the road

-If you have any questions do not hesitate to communicate with the Road Supervisor : By Radio on Amarug Road CH or telephone EXT:6976

The road between Meadowbank and Vault is:



The road between Vault and Amarug is:



We apologize in advance for the inconvenience
**If you have any questions, contact the Mine Road supervisor at ext. 6976 or on the Mine Operation channel.*

From: [Robin Allard](#)
To: [Russel Toolooktook](#); [Jeff Hart](#); [Robert Arsenault](#); [Jeff Tulugak](#); "[Luis Manzo \(lmanzo@kivalliqinuit.ca\)](#)"; [Hugh Nateela](#)
Cc: [Meadowbank Environment](#); [Nancy Duquet Harvey](#); [Karen Yip](#); [Luc Chouinard](#); [Marc-Andre Beaudet](#); [Marie-Josée Banville](#); [Nicolas Plouffe-Deschamps](#)
Subject: Meadowbank AWAR and Amraruk road - Update May 15th
Date: May 15, 2018 7:04:35 PM
Attachments: [image001.jpg](#)
[image002.jpg](#)
[image003.jpg](#)
[image004.jpg](#)
[image005.png](#)

Good evening,

Update on caribou presence along Meadowbank's AWAR and along the Amaruq road.

The AWAR was open all day.

The Amaruq road was under restricted access as Caribou were closer to the road at km 17-18.

The Vault hauling road was closed for all traffic at 19:40 on the 14th because of caribou presence in the area, it was reopened at 9:25 on the 15th. It remained open during the rest of the day.

We will have crews monitoring the road tomorrow to determine further steps.

Be assured that Agnico will continue to monitor the situation and will keep you informed of any change and/or development.

If you have any questions, please do not hesitate,

Robin Allard
Environmental Senior Coordinator

robin.allard@agnicoeagle.com

T: 819.759.3555 x6744

Agnico Eagle Mines Limited
Meadowbank Division
Baker Lake, Nunavut, Canada
X0C 0A0

agnicoeagle.com



agnicoeagle.com



From: [Pascal Gregoire](#)
To: [Meadowbank AEM](#); [Meadowbank Dyno Nobel](#); [Meadowbank Contractors](#); [Cam Hodgins - AFS](#); [Michael Hachey - Artic Fuel](#); [Frank](#); [Amarug](#)
Subject: Road Status Update - 2018-05-15
Date: May 15, 2018 2:59:07 AM
Attachments: [1A5BE02.jpg](#)
[A192E2C7.jpg](#)
[F0189F6D.jpg](#)



Road Status Update


Please be advised of the road status information specified below

***Supervisors, make sure all your crews have been informed.**

E & I


*The road between Baker Lake
and Exploration Camp is:*

Open



*The road between Exploration
Camp and Meadowbank is:*

Open



**If you have any questions, contact the Road supervisor at ext. 6902 or on the Road channel.*

From: [Darcey Mercier](#)
To: [Meadowbank AEM](#); [Meadowbank Dyno Nobel](#); [Meadowbank Contractors](#); [Cam Hodgins - AFS](#); [Michael Hachey - Artic Fuel](#); [Frank](#); [Amaruq](#)
Subject: Road Status Update - 2018-05-15
Date: May 15, 2018 3:31:48 AM
Attachments: [1A58E02.jpg](#)
[AA68800D.png](#)
[3AF29AA3.png](#)



Road Status Update

Please be advised of the road status information specified below

***Supervisors, make sure all your crews have been informed.**

Mine

Comment

Vault Road is Still Closed due to Wildlife presence.(Environment will evaluate the situation this morning)

Amaruq road is also closed until further notice

A follow up email will be sent out as soon as we can evaluate the road conditions this morning.

Thanks again for your usual cooperation

*The road between Meadowbank
and Vault is:*

Closed

*The road between Vault
and Amaruq is:*

Closed



We apologize in advance for the inconvenience

**If you have any questions, contact the Mine Road supervisor at ext. 6976 or on the Mine Operation channel.*

From: [Mathieu Aubin](#)
To: [Meadowbank AEM](#); [Meadowbank Contractors](#); [Meadowbank Dyno Nobel](#); [Amaruq](#); [Cam Hodgins - AFS](#); [Michael Hachey - Artic Fuel](#); [Frank](#); [Amaruq](#)
Subject: Road Status Update May 15 2018 Vault Road Open
Date: May 15, 2018 7:24:45 AM
Attachments: [image001.jpg](#)
[image002.png](#)
[image003.png](#)
[image004.png](#)
[image005.jpg](#)
[image006.jpg](#)




Please be advised of the road status information specified below
***Supervisors, make sure all your crews have been informed.**


Due to the caribou migration on the Amaruq road and respecting wildlife, our number one priority see below the traffic plan for today

- Vault road is now OPEN
- The Amaruq road remains closed
- Environment will provide an escort at 9:30 AM from Vault to Amaruq and then return from Amaruq to Vault
- If there is any changes in the plan another email will be sent out
- If you have any questions do not hesitate to communicate with the Road Supervisor : Mathieu Aubin By Radio on Amaruq Road CH or telephone EXT:6976

The road between Meadowbank and Vault is:



The road between Vault and Amaruq is:



We apologize in advance for the inconvenience
**If you have any questions, contact the Mine Road supervisor at ext. 6976 or on the Mine Operation channel.*

From: [Jacques Fortier](#)
To: [Meadowbank AEM](#); [Meadowbank Contractors](#)
Subject: AMARUQ ROAD CLOSED
Date: May 16, 2018 11:13:37 AM

The Amaruq Road is now closed to all traffic... we have a transport off road at KM 20.5 and he's blocking the way.

An update will be issued when they manage to clear the road.

For any further details feel free to contact Dispatch at extension 6949

Thank you for your patience and cooperation.

From: [Robin Allard](#)
To: [Russel Toolooktook](#); [Jeff Hart](#); [Robert Arsenault](#); [Jeff Tulugak](#); ["Luis Manzo \(lmanzo@kivalliqinuit.ca\)"](#); [Hugh Nateela](#)
Cc: [Meadowbank Environment](#); [Nancy Duquet Harvey](#); [Karen Yip](#); [Luc Chouinard](#); [Marc-Andre Beaudet](#); [Marie-Josée Banville](#); [Nicolas Plouffe-Deschamps](#); [Christian Bourcier](#)
Subject: Meadowbank AWAR and Amraruk road - Update May 16th
Date: May 16, 2018 8:20:23 PM
Attachments: [image001.jpg](#)
[image002.jpg](#)
[image003.jpg](#)
[image004.jpg](#)
[image005.png](#)

Good evening,

Update on caribou presence along Meadowbank's AWAR and along the Amaruq road.

The AWAR was closed in the afternoon because of weather conditions and visibility did not permit a full survey to be completed.

The Amaruq road was under restricted access because wind conditions created low visibility and Caribou presence along the road.

The Vault hauling road was restricted during night shift of 15th to 16th, no Haul truck traffic was permitted with caribou observed in the area. It was fully reopened at 8:00 on the 16th. It remained open during the rest of the day.

We will have crews monitoring the road tomorrow to determine further steps.

Be assured that Agnico will continue to monitor the situation and will keep you informed of any change and/or development.

If you have any questions, please do not hesitate,

Robin Allard
Environmental Senior Coordinator

robin.allard@agnicoeagle.com

T: 819.759.3555 x6744

Agnico Eagle Mines Limited
Meadowbank Division
Baker Lake, Nunavut, Canada
X0C 0A0

agnicoeagle.com



agnicoeagle.com



From: [Denis Gosselin](#)
To: [Meadowbank AEM](#); [Meadowbank Dyno Nobel](#); [Meadowbank Contractors](#); [Cam Hodgins - AFS](#); [Michael Hachey - Artic Fuel](#); [Frank](#); [Amaruq](#)
Subject: Road Status Update - 2018-05-16
Date: May 16, 2018 4:07:27 AM
Attachments: [1A5BE02.jpg](#)
[AA68800D.png](#)
[3AF29AA3.png](#)



Road Status Update

Please be advised of the road status information specified below

***Supervisors, make sure all your crews have been informed.**

Mine

The Daily Ride: Will Leave as Planned

We will provide an Update In If the Conditions Are Changing

According to caribou migration

Comment

The road remains closed because of caribou. Convoy departure at 8h. Should have very poor visibility today.

*The road between Meadowbank
and Vault is:*

Open

*The road between Vault
and Amaruq is:*

Closed



From: [Denis Gosselin](#)
To: [Meadowbank AEM](#); [Meadowbank Dyno Nobel](#); [Meadowbank Contractors](#); [Cam Hodgins - AFS](#); [Michael Hachey - Artic Fuel](#); [Frank](#); [Amaruq](#)
Subject: Road Status Update - 2018-05-17
Date: May 17, 2018 1:47:13 PM
Attachments: [1A5BE02.jpg](#)
[AA68800D.png](#)
[3AF29AA3.png](#)



Road Status Update

Please be advised of the road status information specified below

***Supervisors, make sure all your crews have been informed.**

Mine

The Daily Ride:

The last daily ride of the week is being escorted actually.

We will provide an Update

If the Conditions Are Changing

According to caribou migration and road condition.

Comment

Be aware the Amaruq Road will be closed to all traffic from now on till Monday morning. No escort, no convoy, no ERT, no activity at all. Environment Department will monitor caribou migration and will provide an update if the conditions are changing. Have yourself a nice week end and work safely.

*The road between Meadowbank
and Vault is:*

*The road between Vault
and Amaruq is:*



From: [Laurier Godin](#)
To: [Meadowbank AEM](#); [Meadowbank Dyno Nobel](#); [Meadowbank Contractors](#); [Cam Hodgins - AFS](#); [Michael Hachey - Artic Fuel](#); [Frank](#); [Amarug](#)
Subject: Road Status Update - 2018-05-17
Date: May 17, 2018 4:24:25 PM
Attachments: [1A5BE02.jpg](#)
[A192E2C7.jpg](#)
[F0189F6D.jpg](#)



Road Status Update

Please be advised of the road status information specified below

***Supervisors, make sure all your crews have been informed.**


E & I

The Daily Ride:


Comment

The Road is open for all traffics.

*The road between Baker Lake
and Exploration Camp is:*



*The road between Exploration
Camp and Meadowbank is:*



**If you have any questions, contact the Road supervisor at ext. 6902 or on the Road channel.*

From: [Denis Gosselin](#)
To: [Meadowbank AEM](#); [Meadowbank Dyno Nobel](#); [Meadowbank Contractors](#); [Cam Hodgins - AFS](#); [Michael Hachey - Artic Fuel](#); [Frank](#); [Amaruq](#)
Subject: Road Status Update - 2018-05-17
Date: May 17, 2018 11:24:06 AM
Attachments: [1A5BE02.jpg](#)
[AA68800D.png](#)
[3AF29AA3.png](#)



Road Status Update

Please be advised of the road status information specified below

***Supervisors, make sure all your crews have been informed.**

Mine

The Daily Ride: **Is Delayed**

Daily Ride departure at Front Desk 2h00 PM

We will provide an Update

In

If the Conditions Are Changing

Comment

Both convoy will leave at 2h00 PM from Meadow and Amaruq.

*The road between Meadowbank
and Vault is:*

Open

*The road between Vault
and Amaruq is:*

Closed



From: [Denis Gosselin](#)
To: [Meadowbank AEM](#); [Meadowbank Dyno Nobel](#); [Meadowbank Contractors](#); [Cam Hodgins - AFS](#); [Michael Hachey - Artic Fuel](#); [Frank](#); [Amaruq](#)
Subject: Road Status Update - 2018-05-17
Date: May 17, 2018 4:01:18 AM
Attachments: [1A5BE02.jpg](#)
[AA68800D.png](#)
[3AF29AA3.png](#)



Road Status Update

Please be advised of the road status information specified below

***Supervisors, make sure all your crews have been informed.**

Mine

The Daily Ride: **Will Leave as Planned**

Convoy departure at 8h00 AM from Vault transit pad.

We will provide an Update

In

If the Conditions Are Changing

According to caribou migration and road condition

Comment

The road remains closed. Access is permitted only for ERT, road maintenance and convoy with environment.

*The road between Meadowbank
and Vault is:*

Open

*The road between Vault
and Amaruq is:*

Closed



From: [Donald Dodge](#)
To: [Mbblast Notice](#); [Meadowbank AEM](#); [Aakanksha Sharma](#)
Subject: CARIBOU MIGRATION VAULT ROAD CLOSED
Date: May 18, 2018 4:46:33 PM
Attachments: [image001.jpg](#)
[image002.jpg](#)
[image003.jpg](#)
[image004.jpg](#)
[image005.png](#)

Good evening everyone,

The Vault Mining Road is now closed and restricted for ERT.

As per the Caribou Migration Procedure from Environment.

The conditions will be monitored in regards to any changes in the restrictions on the Vault Mining Road.

Any questions in regards to the current conditions contact Mine Supervisor on Channel # 11G, 13P, and 15V.

Dispatch @ EXT: 6949

Thank you for your co-operation have a safe day.

The safety of our people is our number one concern during these type of activities

Inspection, Planning, Decision and Execution in all we do
SUPERVISION FORMULA PHILOSOPHY

HOPE / Helping Other People Evolve
HOPE / Helping Other Projects Evolve

Donald Dodge
Mine Dispatcher

donald.dodge@agnicoeagle.com

T: 819.759.3555 x6949

Agnico Eagle Mines Limited
Meadowbank Division
Baker Lake, Nunavut, Canada
XOC OAO

agnicoeagle.com



From: [Denis Gosselin](#)
To: [Meadowbank AEM](#); [Meadowbank Dyno Nobel](#); [Meadowbank Contractors](#); [Cam Hodgins - AFS](#); [Michael Hachey - Artic Fuel](#); [Frank](#); [Amaruq](#)
Subject: Road Status Update - 2018-05-18
Date: May 18, 2018 5:35:11 AM
Attachments: [1A5BE02.jpg](#)
[AA68800D.png](#)
[3AF29AA3.png](#)



Road Status Update

Please be advised of the road status information specified below

***Supervisors, make sure all your crews have been informed.**

Mine

The Daily Ride:

We will provide an Update

If the Conditions Are Changing

According to caribou migration and road condition

Comment

Be aware the Amaruq Road will be closed to all traffic until Monday morning. No escort, no convoy, no ERT, no activity at all. Environment Department will monitor caribou migration and will provide an update if the conditions are changing. Have yourself a nice week end and work safely.

*The road between Meadowbank
and Vault is:*

*The road between Vault
and Amaruq is:*



From: [Denis Gosselin](#)
To: [Meadowbank AEM](#); [Meadowbank Dyno Nobel](#); [Meadowbank Contractors](#); [Cam Hodgins - AFS](#); [Michael Hachey - Artic Fuel](#); [Frank](#); [Amaruq](#)
Subject: Road Status Update - 2018-05-19
Date: May 19, 2018 8:16:25 AM
Attachments: [1A5BE02.jpg](#)
[AA68800D.png](#)
[3AF29AA3.png](#)



Road Status Update

Please be advised of the road status information specified below

***Supervisors, make sure all your crews have been informed.**

Mine

The Daily Ride:

We will provide an Update

According to caribou migration and road condition

Comment

Vault and Amaruq Road are closed due to caribou migration.

*The road between Meadowbank
and Vault is:*

*The road between Vault
and Amaruq is:*



From: [Laurier Godin](#)
To: [Meadowbank AEM](#); [Meadowbank Dyno Nobel](#); [Meadowbank Contractors](#); [Cam Hodgins - AFS](#); [Michael Hachey - Artic Fuel](#); [Frank](#); [Amarug](#)
Subject: Road Status Update - 2018-05-19
Date: May 19, 2018 6:12:19 AM
Attachments: [1A5BE02.jpg](#)
[A192E2C7.jpg](#)
[F0189F6D.jpg](#)



Road Status Update

Please be advised of the road status information specified below

***Supervisors, make sure all your crews have been informed.**


E & I

Comment

The Road is Open between Exploration Camp and Baker Lake for light vehicle only.


*The road between Baker Lake
and Exploration Camp is:*

Open With Restriction



*The road between Exploration
Camp and Meadowbank is:*

Open



We apologize in advance for the inconvenience

**If you have any questions, contact the Road supervisor at ext. 6902 or on the Road channel.*

From: [Denis Gosselin](#)
To: [Meadowbank AEM](#); [Meadowbank Dyno Nobel](#); [Meadowbank Contractors](#); [Cam Hodgins - AFS](#); [Michael Hachey - Artic Fuel](#); [Frank](#); [Amaruq](#)
Subject: Road Status Update - 2018-05-20
Date: May 20, 2018 2:02:20 PM
Attachments: [1A5BE02.jpg](#)
[AA68800D.png](#)
[3AF29AA3.png](#)



Road Status Update

Please be advised of the road status information specified below

***Supervisors, make sure all your crews have been informed.**

The Daily Ride:

We will provide an Update


According to caribou migration and road condition

Comment

The road remains closed. It is actually blocked with snow from k 38 to k 62. Loaders are progressing slowly due to snow accumulation. We cannot support ERT for any convoy. We'll continue during the night shift and keep you posted tomorrow morning for the Daily Ride.

The road between Meadowbank
and Vault is:

The road between Vault
and Amaruq is:



From: [Laurier Godin](#)
To: [Meadowbank AEM](#); [Meadowbank Dyno Nobel](#); [Meadowbank Contractors](#); [Cam Hodgins - AFS](#); [Michael Hachey - Artic Fuel](#); [Frank](#); [Amarug](#)
Subject: Road Status Update - 2018-05-20
Date: May 20, 2018 3:09:36 AM
Attachments: [1A5BE02.jpg](#)
[A192E2C7.jpg](#)
[F0189F6D.jpg](#)



Road Status Update

Please be advised of the road status information specified below

***Supervisors, make sure all your crews have been informed.**


E & I

Comment

The Road is open for light vehicle between Exploration Camp and Baker Lake,
The road crew is working to open it for tankers soon.


*The road between Baker Lake
and Exploration Camp is:*

Open With Restriction



*The road between Exploration
Camp and Meadowbank is:*

Open



We apologize in advance for the inconvenience

**If you have any questions, contact the Road supervisor at ext. 6902 or on the Road channel.*

From: [Denis Gosselin](#)
To: [Meadowbank AEM](#); [Meadowbank Dyno Nobel](#); [Meadowbank Contractors](#); [Cam Hodgins - AFS](#); [Michael Hachey - Artic Fuel](#); [Frank](#); [Amaruq](#)
Subject: Road Status Update - 2018-05-20
Date: May 20, 2018 3:43:43 AM
Attachments: [1A5BE02.jpg](#)
[AA68800D.png](#)
[3AF29AA3.png](#)



Road Status Update

Please be advised of the road status information specified below

***Supervisors, make sure all your crews have been informed.**

Mine

The Daily Ride:

We will provide an Update

If the Conditions Are Changing

According to caribou migration and road condition

Comment

We had the road crew pushing snow last night on the road. We can now escort ERT if needed.

No traffic authorized yet except for road maintenance. Environment will evaluate the caribou migration this morning and an update will follow later before noon.

*The road between Meadowbank
and Vault is:*

*The road between Vault
and Amaruq is:*



From: [Denis Gosselin](#)
To: [Meadowbank AEM](#); [Meadowbank Dyno Nobel](#); [Meadowbank Contractors](#); [Cam Hodgins - AFS](#); [Michael Hachey - Artic Fuel](#); [Frank](#); [Amaruq](#)
Subject: Road Status Update - 2018-05-21
Date: May 21, 2018 3:44:56 AM
Attachments: [1A5BE02.jpg](#)
[AA68800D.png](#)
[3AF29AA3.png](#)



Road Status Update

Please be advised of the road status information specified below

***Supervisors, make sure all your crews have been informed.**

Mine

The Daily Ride: **Is Delayed**

Departure is not confirmed yet. Could be done by helicopter.

We will provide an Update

In

If the Conditions Are Changing

According to caribou migration and road condition

Comment

The road is totally blocked from k 40 to k 50. Equipment are progressing very slowly, sometimes in a wall of snow. We are planning to do the crew change with choppers. In the eventuality we progress faster than expected on the 10 k remaining to reopen, we will cancel the choppers and go with vehicles. No access for ERT by the road.

*The road between Meadowbank
and Vault is:*

Open

*The road between Vault
and Amaruq is:*

Closed



From: [Alma Itkilik](#)
To: [Amaruq](#); [Meadowbank AEM](#); [Meadowbank Contractors](#)
Subject: Amaruq Road Closed
Date: May 22, 2018 7:35:05 AM
Attachments: [image001.jpg](#)
[image002.jpg](#)
[image003.jpg](#)
[image004.jpg](#)
[image005.png](#)

Good morning,

As of now, the Environment team closed the Amaruq Road(north bound) due to caribou crossing the road on KM1.

They will be monitoring the wildlife and will update when the road will re open.

If you have any questions, don't hesitate to contact the Environment team on the **AMQRDMB** channel.

Thank you.

Alma Itkilik
Haul Truck Operator
Dispatch Relief

alma.itkilik@agnicoeagle.com

T: 819.759.3555 x

Agnico Eagle Mines Limited
Meadowbank Division
Baker Lake, Nunavut, Canada
X0C 0A0

agnicoeagle.com



agnicoeagle.com



From: [Alma Itkilik](#)
To: [Meadowbank AEM](#); [Meadowbank Contractors](#)
Subject: Vault Road Closure
Date: May 22, 2018 1:21:08 PM
Attachments: [image001.jpg](#)
[image002.jpg](#)
[image003.jpg](#)
[image004.jpg](#)
[image005.png](#)

Good afternoon everyone,

The Vault Mining Road is now **closed** and restricted for ERT.

As per the Caribou Migration Procedure from Environment.

The conditions will be monitored in regards to any changes in the restrictions on the Vault Mining Road.

Any questions in regards to the current conditions contact Mine Supervisor on Channel # 11G, 13P, and 15V.

Dispatch @ EXT: 6949

Thank you for your co-operation have a safe day.

The safety of our people is our number one concern during these type of activities

Inspection, Planning, Decision and Execution in all we do
SUPERVISION FORMULA PHILOSOPHY

HOPE / Helping Other People Evolve
HOPE / Helping Other Projects Evolve

Alma Itkilik
Haul Truck Operator
Dispatch Relief

alma.itkilik@agnicoeagle.com

T: 819.759.3555 x

Agnico Eagle Mines Limited
Meadowbank Division

From: [Denis Gosselin](#)
To: [Meadowbank AEM](#); [Meadowbank Dyno Nobel](#); [Meadowbank Contractors](#); [Cam Hodgins - AFS](#); [Michael Hachey - Artic Fuel](#); [Frank](#); [Amaruq](#)
Subject: Road Status Update - 2018-05-22
Date: May 22, 2018 3:42:31 AM
Attachments: [1A5BE02.jpg](#)
[AA68800D.png](#)
[3AF29AA3.png](#)



Road Status Update

Please be advised of the road status information specified below

***Supervisors, make sure all your crews have been informed.**

Mine

The Daily Ride: **Will Leave as Planned**

We will provide an Update **In** **If the Conditions Are Changing**

According to caribou migration and road condition.

Comment

The road is open for light vehicles only. We will confirm later when the road is safe for tractor trailers. Still a few caribou along the road. Reduce your speed or stop if they are close or crossing the road according to our wildlife protocol. Lot of equipment working to remove the snow, slow down and ensure a good communication.

*The road between Meadowbank
and Vault is:*

Open

*The road between Vault
and Amaruq is:*

Open With Restriction



From: [Donald Dodge](#)
To: [Mbblast Notice](#); [Meadowbank AEM](#)
Subject: VAULT ROAD CLOSURE CARIBOU MIGRATION
Date: May 22, 2018 2:09:32 AM
Attachments: [image001.jpg](#)
[image002.jpg](#)
[image003.jpg](#)
[image004.jpg](#)
[image005.png](#)

Good morning everyone,

The Vault Mining Road is now closed and restricted for **ERT**.

As per the Caribou Migration Procedure from Environment.

The conditions will be monitored in regards to any changes in the restrictions on the Vault Mining Road.

Any questions in regards to the current conditions contact Mine Supervisor on Channel # 11G, 13P, and 15V.

Dispatch @ EXT: 6949

Thank you for your co-operation have a safe day.

The safety of our people is our number one concern during these type of activities

Inspection, Planning, Decision and Execution in all we do
SUPERVISION FORMULA PHILOSOPHY

HOPE / Helping Other People Evolve
HOPE / Helping Other Projects Evolve

Donald Dodge
Mine Dispatcher

donald.dodge@agnicoeagle.com

T: 819.759.3555 x6949

Agnico Eagle Mines Limited
Meadowbank Division
Baker Lake, Nunavut, Canada
XOC OAO

agnicoeagle.com



From: [Donald Dodge](#)
To: [Meadowbank AEM](#); [Mbblast Notice](#)
Subject: VAULT ROAD RE-OPENED TO NORMAL MINING ACTIVITIES
Date: May 22, 2018 2:51:48 AM
Attachments: [image001.jpg](#)
[image002.jpg](#)
[image003.jpg](#)
[image004.jpg](#)
[image005.png](#)

Good morning everyone,

The Vault Mining Road is now open for traffic in both directions.

As per instructions from Environment.

The Caribou Migration is finished for now.

Conditions will be monitored in regards to any changes in the restrictions on the Vault Mining Road.

Contact Mine Supervisor on Channel # 11G, 13P, and 15V.

Dispatch @ EXT: 6949.

Thank you for your co-operation have a safe day.

The safety of our people is our number one concern during these type of activities

Inspection, Planning, Decision and Execution in all we do
SUPERVISION FORMULA PHILOSOPHY

HOPE / Helping Other People Evolve
HOPE / Helping Other Projects Evolve

Donald Dodge
Mine Dispatcher

donald.dodge@agnicoeagle.com

T: 819.759.3555 x6949

Agnico Eagle Mines Limited
Meadowbank Division
Baker Lake, Nunavut, Canada
XOC OAO

agnicoeagle.com

From: [Mathieu Paradis](#)
To: [Meadowbank AEM](#); [Meadowbank Dyno Nobel](#); [Meadowbank Contractors](#); [Cam Hodgins - AFS](#); [Michael Hachey - Artic Fuel](#); [Frank](#); [Amarug](#)
Subject: Road Status Update - 2018-05-23
Date: May 23, 2018 3:46:00 AM
Attachments: [1A5BE02.jpg](#)
[A192E2C7.jpg](#)
[F0189F6D.jpg](#)



Road Status Update

Please be advised of the road status information specified below

***Supervisors, make sure all your crews have been informed.**

E & I

The Daily Ride: Will Leave as Planned

Road crew will escort the daily ride this morning


We will provide an Update In If the Conditions Are Changing

Comment

lots of drifting snow on the road


*The road between Baker Lake
and Exploration Camp is:*

Closed



*The road between Exploration
Camp and Meadowbank is:*

Open



From: [Denis Gosselin](#)
To: [Meadowbank AEM](#); [Meadowbank Dyno Nobel](#); [Meadowbank Contractors](#); [Cam Hodgins - AFS](#); [Michael Hachey - Artic Fuel](#); [Frank](#); [Amaruq](#)
Subject: Road Status Update - 2018-05-23
Date: May 23, 2018 3:43:39 PM
Attachments: [1A5BE02.jpg](#)
[AA68800D.png](#)
[3AF29AA3.png](#)



Road Status Update

Please be advised of the road status information specified below

***Supervisors, make sure all your crews have been informed.**

Mine

The Daily Ride:

We will provide an Update

Comment

The road is now open to all traffic. Caribou migration is not over yet. Keep eyes open and respect wildlife protocol.

*The road between Meadowbank
and Vault is:*

*The road between Vault
and Amaruq is:*



From: [Alma Itkilik](#)
To: [Meadowbank Contractors](#); [Meadowbank AEM](#)
Subject: Vault Road Closed
Date: May 23, 2018 9:03:41 AM
Attachments: [image001.jpg](#)
[image002.jpg](#)
[image003.jpg](#)
[image004.jpg](#)
[image005.png](#)

Good morning everyone,

The Vault Mining Road is now closed and restricted for ERT.

As per the Caribou Migration Procedure from Environment.

The conditions will be monitored in regards to any changes in the restrictions on the Vault Mining Road.

Any questions in regards to the current conditions contact Mine Supervisor on Channel # 11G, 13P, and 15V.

Dispatch @ EXT: 6949

Thank you for your co-operation have a safe day.

The safety of our people is our number one concern during these type of activities

Inspection, Planning, Decision and Execution in all we do
SUPERVISION FORMULA PHILOSOPHY

HOPE / Helping Other People Evolve
HOPE / Helping Other Projects Evolve

Alma Itkilik
Haul Truck Operator
Dispatch Relief

alma.itkilik@agnicoeagle.com

T: 819.759.3555 x

Agnico Eagle Mines Limited
Meadowbank Division
Baker Lake, Nunavut, Canada
X0C 0A0

From: [Alma Itkilik](#)
To: [Meadowbank AEM](#); [Meadowbank Contractors](#)
Subject: Vault Road Reopen
Date: May 23, 2018 2:59:12 PM
Attachments: [image001.jpg](#)
[image002.jpg](#)
[image003.jpg](#)
[image004.jpg](#)
[image005.png](#)

Hello everyone!

The Vault road is now reopened. The caribou are far enough from the road, but please reduce your speed behind the Pag waste dump, turn your beacon lights off and keep an eye out for the caribou.

Thank you for your co-operation.

Have a good evening!

Alma Itkilik
Haul Truck Operator
Dispatch Relief

alma.itkilik@agnicoeagle.com

T: 819.759.3555 x

Agnico Eagle Mines Limited
Meadowbank Division
Baker Lake, Nunavut, Canada
X0C 0A0

agnicoeagle.com



agnicoeagle.com



From: [Jacques Fortier](#)
To: [Meadowbank AEM](#); [Meadowbank Contractors](#)
Subject: VAULT ROAD RE-OPENED TO NORMAL MINING ACTIVITIES
Date: May 23, 2018 12:07:11 AM

Good morning everyone,

The Vault Mining Road is now open for traffic in both directions.

The Caribou Migration is finished for now.

Conditions will be monitored in regards to any changes in the restrictions on the Vault Mining Road.

Contact Mine Supervisor on Channel # 11G, 13P, and 15V.

Dispatch @ EXT: 6949.

Thank you for your co-operation have a safe day.

The safety of our people is our number one concern during these type of activities

From: [Denis Gosselin](#)
To: [Meadowbank AEM](#); [Meadowbank Dyno Nobel](#); [Meadowbank Contractors](#); [Cam Hodgins - AFS](#); [Michael Hachey - Artic Fuel](#); [Frank](#); [Amaruq](#)
Subject: Road Status Update - 2018-05-23
Date: May 23, 2018 3:40:32 AM
Attachments: [1A5BE02.jpg](#)
[AA68800D.png](#)
[3AF29AA3.png](#)



Road Status Update

Please be advised of the road status information specified below

***Supervisors, make sure all your crews have been informed.**

Mine

The Daily Ride:

We will provide an Update

According to caribou migration and road condition

Comment

The road is restricted to light vehicles and service trucks only. Tractor trailers and fuel tankers are still not authorized to go. We are waiting for Environment Department instructions to modify or to maintain the road status.

*The road between Meadowbank
and Vault is:*

Open

*The road between Vault
and Amaruq is:*

Open With Restriction



From: [Denis Gosselin](#)
To: [Meadowbank AEM](#); [Meadowbank Dyno Nobel](#); [Meadowbank Contractors](#); [Cam Hodgins - AFS](#); [Michael Hachey - Artic Fuel](#); [Frank](#); [Amaruq](#)
Subject: Road Status Update - 2018-05-25
Date: May 25, 2018 10:01:38 AM
Attachments: [1A5BE02.jpg](#)
[AA68800D.png](#)
[3AF29AA3.png](#)



Road Status Update

Please be advised of the road status information specified below

***Supervisors, make sure all your crews have been informed.**

Mine

The Daily Ride:

We will provide an Update

If the Conditions Are Changing

According to caribou migration

Comment

The road is now reopen to all traffic. Open also for road construction from k1 to k 7.

No activity permitted at quarry 10. The road will be closed again at the end of day shift for all night long.

*The road between Meadowbank
and Vault is:*

Open

*The road between Vault
and Amaruq is:*

Open



From: [Denis Gosselin](#)
To: [Meadowbank AEM](#); [Meadowbank Dyno Nobel](#); [Meadowbank Contractors](#); [Cam Hodgins - AFS](#); [Michael Hachey - Artic Fuel](#); [Frank](#); [Amaruq](#)
Subject: Road Status Update - 2018-05-25
Date: May 25, 2018 4:18:34 PM
Attachments: [1A5BE02.jpg](#)
[AA68800D.png](#)
[3AF29AA3.png](#)



Road Status Update

Please be advised of the road status information specified below

***Supervisors, make sure all your crews have been informed.**

Mine

We will provide an Update

In

If the Conditions Are Changing

Comment

The road will be closed all night long to all traffic because of caribou migration.

*The road between Meadowbank
and Vault is:*

Open

*The road between Vault
and Amaruq is:*

Closed



We apologize in advance for the inconvenience

From: [Denis Gosselin](#)
To: [Meadowbank AEM](#); [Meadowbank Dyno Nobel](#); [Meadowbank Contractors](#); [Cam Hodgins - AFS](#); [Michael Hachey - Artic Fuel](#); [Frank](#); [Amaruq](#)
Subject: Road Status Update - 2018-05-25
Date: May 25, 2018 5:50:38 AM
Attachments: [1A5BE02.jpg](#)
[AA68800D.png](#)
[3AF29AA3.png](#)



Road Status Update

Please be advised of the road status information specified below

***Supervisors, make sure all your crews have been informed.**

Mine

The Daily Ride:

A convoy will be leaving from both end of the road at 9H00

We will provide an Update

If the Conditions Are Changing

Comment

A convoy is schedule for 9h AM this morning for all traffic. Environment will escort on the road. Departure from both end of the road at the same time. Another convoy will be organized later during the day so you can come back. An update will follow for departure of the second one.

*The road between Meadowbank
and Vault is:*

*The road between Vault
and Amaruq is:*



From: [Denis Gosselin](#)
To: [Meadowbank AEM](#); [Meadowbank Dyno Nobel](#); [Meadowbank Contractors](#); [Cam Hodgins - AFS](#); [Michael Hachey - Artic Fuel](#); [Frank](#); [Amaruq](#)
Subject: Road Status Update - 2018-05-26
Date: May 26, 2018 3:53:55 PM
Attachments: [1A5BE02.jpg](#)
[AA68800D.png](#)
[3AF29AA3.png](#)



Road Status Update

Please be advised of the road status information specified below

***Supervisors, make sure all your crews have been informed.**

Mine

The Daily Ride:

We will provide an Update

Comment

The road will be restricted tonight only for ERT, light vehicles and services trucks.

*The road between Meadowbank
and Vault is:*

*The road between Vault
and Amaruq is:*



From: [Denis Gosselin](#)
To: [Meadowbank AEM](#); [Meadowbank Dyno Nobel](#); [Meadowbank Contractors](#); [Cam Hodgins - AFS](#); [Michael Hachey - Artic Fuel](#); [Frank](#); [Amaruq](#)
Subject: Road Status Update - 2018-05-26
Date: May 26, 2018 3:45:41 AM
Attachments: [1A5BE02.jpg](#)
[AA68800D.png](#)
[3AF29AA3.png](#)



Road Status Update

Please be advised of the road status information specified below

***Supervisors, make sure all your crews have been informed.**

Mine

The Daily Ride:

We will provide an Update

If the Conditions Are Changing

According to caribou migration and road condition

Comment

The road was closed all night long and remains closed for now. Poor visibility, there was no road maintenance at all during the night and caribou migration. Closed to all traffic for now and we'll keep you posted if there is any change during the day.

*The road between Meadowbank
and Vault is:*

*The road between Vault
and Amaruq is:*



From: [Alma Itkilik](#)
To: [Meadowbank AEM: Meadowbank Contractors](#)
Subject: Amaruq Road Status Update
Date: May 27, 2018 7:30:56 AM
Attachments: [image001.jpg](#)
[image002.jpg](#)
[image003.jpg](#)
[image004.jpg](#)
[image005.jpg](#)
[image006.jpg](#)
[image007.png](#)



Good morning,

This is to inform all personnel that the Amaruq Road is now reopened to all traffic, including road construction equipment. There are still some caribou between Quarry 10 and KM20, so please slow down around that area, reduce your speed and turn your strobe lights off. Environment team will continue to monitor the caribou.

If you have any questions or concerns, do not hesitate to call Denis Gosselin on the AMQRDMB channel for more information.

We will keep you all informed throughout the day regarding the Caribou Migration.

Thank you all for your co-operation and have a great day!



Alma Itkilik
Haul Truck Operator
Dispatch Relief

alma.itkilik@agnicoeagle.com

T: 819.759.3555 x

Agnico Eagle Mines Limited
Meadowbank Division
Baker Lake, Nunavut, Canada
X0C 0A0

agnicoeagle.com

agnicoeagle.com



From: [Denis Gosselin](#)
To: [Meadowbank AEM](#); [Meadowbank Dyno Nobel](#); [Meadowbank Contractors](#); [Cam Hodgins - AFS](#); [Michael Hachey - Artic Fuel](#); [Frank](#); [Amaruq](#)
Subject: Road Status Update - 2018-05-27
Date: May 27, 2018 11:38:24 AM
Attachments: [1A5BE02.jpg](#)
[AA68800D.png](#)
[3AF29AA3.png](#)



Road Status Update

Please be advised of the road status information specified below

***Supervisors, make sure all your crews have been informed.**

Mine

The Daily Ride:

Give your clearance for the blast tonight.

We will provide an Update

If the Conditions Are Changing

Comment

Please be aware there is a blast tonight at 6h30 in Phaser Pit.

Because of the caribou monitoring, you could get caught in a convoy or delayed by environment on the road. Please contact your supervisor to give your clearance for the blast if you're to be late.

*The road between Meadowbank
and Vault is:*

*The road between Vault
and Amaruq is:*



From: [Mathieu Paradis](#)
To: [Meadowbank AEM](#); [Meadowbank Dyno Nobel](#); [Meadowbank Contractors](#); [Cam Hodgins - AFS](#); [Michael Hachey - Artic Fuel](#); [Frank](#); [Amarug](#)
Subject: Road Status Update - 2018-05-27
Date: May 27, 2018 3:50:04 AM
Attachments: [1A5BE02.jpg](#)
[A192E2C7.jpg](#)
[F0189F6D.jpg](#)



Road Status Update


Please be advised of the road status information specified below

***Supervisors, make sure all your crews have been informed.**

E & I


*The road between Baker Lake
and Exploration Camp is:*

Open



*The road between Exploration
Camp and Meadowbank is:*

Open



**If you have any questions, contact the Road supervisor at ext. 6902 or on the Road channel.*

From: [Denis Gosselin](#)
To: [Meadowbank AEM](#); [Meadowbank Dyno Nobel](#); [Meadowbank Contractors](#); [Cam Hodgins - AFS](#); [Michael Hachey - Artic Fuel](#); [Frank](#); [Amaruq](#)
Subject: Road Status Update - 2018-05-27
Date: May 27, 2018 4:43:48 PM
Attachments: [1A5BE02.jpg](#)
[AA68800D.png](#)
[3AF29AA3.png](#)



Road Status Update

Please be advised of the road status information specified below

***Supervisors, make sure all your crews have been informed.**

Mine

We will provide an Update

In

If the Conditions Are Changing

According to caribou migration

Comment

The road is open to all traffic.

Be vigilant for caribou and respect the Wildlife protocol when they are close.

*The road between Meadowbank
and Vault is:*

Open

*The road between Vault
and Amaruq is:*

Open



**If you have any questions, contact the Mine Road supervisor at ext. 6976 or on the Mine Operation channel.*

From: [Denis Gosselin](#)
To: [Meadowbank AEM](#); [Meadowbank Dyno Nobel](#); [Meadowbank Contractors](#); [Cam Hodgins - AFS](#); [Michael Hachey - Artic Fuel](#); [Frank](#); [Amaruq](#)
Subject: Road Status Update - 2018-05-27
Date: May 27, 2018 3:15:14 AM
Attachments: [1A5BE02.jpg](#)
[AA68800D.png](#)
[3AF29AA3.png](#)



Road Status Update

Please be advised of the road status information specified below

***Supervisors, make sure all your crews have been informed.**

Mine

We will provide an Update

In

If the Conditions Are Changing

According to caribou migration

Comment

The road remains restricted only for ERT and light vehicles for now.
Some caribou still crossing the road. Environment will give us an update early this morning.

*The road between Meadowbank
and Vault is:*

Select...

*The road between Vault
and Amaruq is:*

Select...



We apologize in advance for the inconvenience

From: [Mathieu Paradis](#)
To: [Meadowbank AEM](#); [Meadowbank Dyno Nobel](#); [Meadowbank Contractors](#); [Cam Hodgins - AFS](#); [Michael Hachey - Artic Fuel](#); [Frank](#); [Amarug](#)
Subject: Road Status Update - 2018-05-28
Date: May 28, 2018 3:39:46 AM
Attachments: [1A5BE02.jpg](#)
[A192E2C7.jpg](#)
[F0189F6D.jpg](#)



Road Status Update


Please be advised of the road status information specified below

***Supervisors, make sure all your crews have been informed.**

E & I


*The road between Baker Lake
and Exploration Camp is:*

Open



*The road between Exploration
Camp and Meadowbank is:*

Open



**If you have any questions, contact the Road supervisor at ext. 6902 or on the Road channel.*

From: [Denis Gosselin](#)
To: [Meadowbank AEM](#); [Meadowbank Dyno Nobel](#); [Meadowbank Contractors](#); [Cam Hodgins - AFS](#); [Michael Hachey - Artic Fuel](#); [Frank](#); [Amaruq](#)
Subject: Road Status Update - 2018-05-28
Date: May 28, 2018 3:45:18 AM
Attachments: [1A5BE02.jpg](#)
[AA68800D.png](#)
[3AF29AA3.png](#)



Road Status Update

Please be advised of the road status information specified below

***Supervisors, make sure all your crews have been informed.**

Mine

The Daily Ride: Will Leave as Planned

We will provide an Update

In

If the Conditions Are Changing

According to caribou migration

Comment

The road is open to all traffic.
Please remind your personnel to monitor for caribou.
Reduce your speed, close your lights and stop when needed.
They have the priority.

*The road between Meadowbank
and Vault is:*

Open

*The road between Vault
and Amaruq is:*

Open



From: [Roch Chabot](#)
To: [Meadowbank AEM](#); [Meadowbank Dyno Nobel](#); [Meadowbank Contractors](#); [Cam Hodgins - AFS](#); [Michael Hachey - Artic Fuel](#); [Frank](#); [Amaruq](#)
Subject: Road Status Update - 2018-05-30
Date: May 30, 2018 9:16:15 AM
Attachments: [1A5BE02.jpg](#)
[AA68800D.png](#)
[3AF29AA3.png](#)



Road Status Update

Please be advised of the road status information specified below

***Supervisors, make sure all your crews have been informed.**

Mine

We will provide an Update

In

If the Conditions Are Changing

Environment is monitoring the caribou situation and will let us know when the situation changes

Comment

We have some caribous between KM1 and KM4 on the Amaruq road. The Amaruq road will be closed to all traffic in this area. Environment is monitoring the situation and will escort the southbound vehicles that are already on the road.

*The road between Meadowbank
and Vault is:*

Open

*The road between Vault
and Amaruq is:*

Closed



We apologize in advance for the inconvenience

From: [Roch Chabot](#)
To: [Meadowbank AEM](#); [Meadowbank Dyno Nobel](#); [Meadowbank Contractors](#); [Cam Hodgins - AFS](#); [Michael Hachey - Artic Fuel](#); [Frank](#); [Amaruq](#)
Subject: Road Status Update - 2018-05-30
Date: May 30, 2018 10:05:46 AM
Attachments: [1A5BE02.jpg](#)
[AA68800D.png](#)
[3AF29AA3.png](#)



Road Status Update

Please be advised of the road status information specified below

***Supervisors, make sure all your crews have been informed.**

Mine

The Daily Ride: Will Leave as Planned

Comment

The caribous have moved away from the Amaruq Road, so the Amaruq is now opened to all traffic.

Thank you

*The road between Meadowbank
and Vault is:*

Open

*The road between Vault
and Amaruq is:*

Open



**If you have any questions, contact the Mine Road supervisor at ext. 6976 or on the Mine Operation channel.*

From: [Mathieu Aube](#)
To: [Meadowbank AEM](#); [Meadowbank Dyno Nobel](#); [Meadowbank Contractors](#); [Cam Hodgins - AFS](#); [Michael Hachey - Artic Fuel](#); [Frank](#); [Amaruq](#)
Subject: Road Status Update - 2018-06-05
Date: May 6, 2018 11:32:49 AM
Attachments: [image001.jpg](#)
[image002.png](#)
[image003.png](#)
[image004.png](#)
[image005.png](#)
[image006.jpg](#)
[image007.jpg](#)



Please be advised of the road status information specified below
*Supervisors, make sure all your crews have been informed.





Comment

AMQ road will remain closed due to caribou presence and poor visibility. We will provide escort for the daily ride tomorrow. Construction crew is still allowed to work at KM1

The road between Meadowbank and Vault is:



The road between Vault and Amaruq is:



We apologize in advance for the inconvenience

**If you have any questions, contact the Mine Road supervisor at ext. 6976 or on the Mine Operation channel.*


From: [Robin Allard](#)
To: [Russel Toolooktook](#); [Jeff Hart](#); [Robert Arseneault](#); [Jeff Tulugak](#); [Luis Manzo \(lmanzo@kivalliqinuit.ca\)](#); [Hugh Nateela](#)
Cc: [Meadowbank Environment](#); [Meadowbank Environment Supervisors](#); [Karen Yip](#); [Luc Chouinard](#); [Christian Bourcier](#); [Julie Belanger](#)
Subject: Meadowbank AWAR restricted, September 27th - night shift
Date: September 27, 2018 5:49:32 PM
Attachments: [image002.png](#)
[image003.png](#)
[image004.png](#)
[image005.jpg](#)
[image006.jpg](#)
[image017.png](#)

Good evening,

With caribou presence increasing along Meadowbank's AWAR (km 40-50), we've decided to restrict access to the road for night shift. We will have crews monitoring the road tomorrow to see if further actions are needed.

Be assured that Agnico will continue to monitor the situation and will keep you informed of any change and/or development.

If you have any questions, please do not hesitate,



Robin Allard
Senior Environmental Coordinator

robin.allard@agnicoeagle.com
T: 819.759.3555 x6744

Agnico Eagle Mines Limited
Meadowbank Division
Baker Lake, Nunavut, Canada
X0C 0A0

agnicoeagle.com



agnicoeagle.com



From: [Robin Allard](#)
To: [Russel Toolooktook](#); [Jeff Hart](#); [Robert Arsenault](#); [Jeff Tulugak](#); ["Luis Manzo \(lmanzo@kivalliqinuit.ca\)"](#); [Hugh Nateela](#)
Cc: [Meadowbank Environment](#); [Meadowbank Environment Supervisors](#); [Karen Yip](#); [Luc Chouinard](#); [Christian Bourcier](#)
Subject: Meadowbank AWAR open_September 28th
Date: September 28, 2018 5:54:53 PM
Attachments: [image002.jpg](#)
[image003.jpg](#)
[image004.jpg](#)
[image005.jpg](#)
[image006.png](#)

Good evening,

The AWAR and the Whale Tail hauling road and sites were monitored during the day by the environmental department. Small groups of caribou were observed and were found to be scattered away from the roads.

We will keep monitoring during the week-end to see if further actions are needed.

Be assured that Agnico will continue to monitor the situation and will keep you informed of any change and/or development.

If you have any questions, please do not hesitate

Robin Allard
Senior Environmental Coordinator

robin.allard@agnicoeagle.com

T: 819.759.3555 x6744

Agnico Eagle Mines Limited
Meadowbank Division
Baker Lake, Nunavut, Canada
X0C 0A0

agnicoeagle.com



agnicoeagle.com



From: [Jacques Fortier](#)
To: [Meadowbank AEM](#); [Meadowbank Contractors](#); [Road Status Meadowbank](#)
Subject: Amaruq road update
Date: October 22, 2018 11:19:45 AM

Good afternoon!

AMARUQ ROAD STILL CLOSED

Environment are still monitoring the group of caribou around KM4 and KM5. The bus from Meadowbank to Amaruq will leave shortly with a pick up escort.

The conditions will be monitored and an update will follow in regards to any changes in the restrictions on the Amaruq Road.

If you have any questions in regards to the current conditions contact dispatch @ EXT: 6949

Thank you for your co-operation have a safe day.

The safety of our people is our number one concern during these type of activities

From: [Robin Allard](#)
To: [Russel Toolooktook](#); [Jeff Hart](#); [Robert Arseneault](#); [Jeff Tulugak](#); [Luis Manzo \(lmanzo@kivalliqinuit.ca\)](#); [Hugh Nateela](#)
Cc: [Meadowbank Environment](#); [Meadowbank Environment Supervisors](#); [Karen Yip](#); [Luc Chouinard](#); [Christian Bourcier](#); [Pierre McMullen](#)
Subject: Meadowbank AWAR and Amaruq road - October 22nd
Date: October 22, 2018 6:45:41 PM
Attachments: [image006.jpg](#)
[image007.jpg](#)
[image008.jpg](#)
[image009.jpg](#)
[image010.jpg](#)
[image011.jpg](#)
[image001.png](#)

Good evening,

We are observing an increase in caribou sightings around our projects.
Find below an update on caribou presence along Meadowbank's AWAR and along the Amaruq road.

The AWAR was open all day, caribou were scattered between km 75 to 90, away from the road.


The Amaruq road was closed from Meadowbank to km 30, on the 21st for night shift and has remained closed all day of the 22nd. More than 500 caribou were observed from km 1 to 10 in close vicinity of the road, with infrequent crossings of the road. Crew change was allowed under restricted access with the Environmental Department.

The Vault hauling road was open all day, caribou, more than 500, were observed during the day but remained far the area.

We will have crews monitoring the road tomorrow to determine further steps.

Be assured that Agnico will continue to monitor the situation and will keep you informed of any change and/or development.

If you have any questions, please do not hesitate,



From: [Tom Thomson](#)
To: [Robert Arseneault](#); [rtooloook@gov.nu.ca](#); [Jeff Tukugak](#); [Jeff Hard](#); [lmanzo@kivalliqinuit.ca](#); [bakerlake@kivallighto.ca](#); [Luc Chouinard](#); [Christian Bourcier](#); [Yan Cote](#); [Karen Yip](#)
Cc: [Meadowbank Environment](#); [Meadowbank Environment Supervisors](#)
Subject: Meadowbank AWAR and Amaruq road - Oct 23rd
Date: October 23, 2018 4:14:42 PM
Attachments: [image001.png](#)
[image002.jpg](#)
[image003.jpg](#)
[image004.jpg](#)
[image005.jpg](#)
[image006.jpg](#)
[image007.jpg](#)

Good evening,

Find below an update on caribou presence along Meadowbank's AWAR and along the Amaruq road.


The AWAR was open all day, caribou were scattered between km 72 to 92 but away from the road.


The Amaruq road was closed to km 30, on the 22nd for night shift and remained closed during dayshift today. Approximately 1000 caribou were observed from km 12 to 15 but remained far from the road. Crew change and a convoy was allowed under restricted access with the Environmental Department.

The Vault hauling road was open all day, no caribou were observed during the day.

Be assured that Agnico will continue to monitor the situation and will keep you informed of any change and/or development.

Please do not hesitate to call or email if you have any questions,





Tom Thomson Environmental Coordinator
tom.thomson@agnicoeagle.com Direct 819.759.3555 x6744
Agnico Eagle Mines Limited - Meadowbank Division, Suite 540 - Baker Lake, Nunavut, Canada X0C 0A0
agnicoeagle.com ☐ ☐ ☐

From: [Tom Thomson](#)
To: [Robert Arsenault](#); [Russel Toolooktook](#); [Imanoo@ikivalliginiuit.ca](#); [Jeff Hart](#); [Jeff Tulugak](#); [Karen Yip](#); [Luc Chouinard](#); [Christian Bourcier](#)
Cc: [Meadowbank Environment](#); [Meadowbank Environment Supervisors](#)
Subject: Meadowbank AWAR and Amaruq Road - Oct 24th
Date: October 24, 2018 5:09:35 PM
Attachments: [image002.png](#)
[image007.jpg](#)
[image008.jpg](#)
[image009.jpg](#)
[image010.jpg](#)
[image011.jpg](#)
[image012.jpg](#)

Good evening,

Find below an update on caribou presence along Meadowbank's AWAR and along the Amaruq road.


The AWAR was open all day, no caribou were observed during the day.

The Amaruq road was opened during night shift on the 23rd and remained open all day on the 24th. Approximately 1000 caribou were observed from km 15 to 20 but remained far from the road. The Environment team monitored the road throughout the day.

The Vault hauling road was open all day, no caribou were observed during the day.

Be assured that Agnico will continue to monitor the situation and will keep you informed of any change and/or development.

Please do not hesitate to call or email if you have any questions,



From: [Tom Thomson](#)
To: [Robert Arseneault](#); [Russel Toolooktook](#); [Jeff Hart](#); [Jeff Tulugak](#); [Imanzo@kivalliqinuit.ca](#); [bakerlake@kivallighto.ca](#); [Christian Bourcier](#); [Luc Chouinard](#); [Karen Yip](#)
Cc: [Meadowbank Environment](#); [Meadowbank Environment Supervisors](#)
Subject: Meadowbank AWAR and Amaruq road - October 25th
Date: October 25, 2018 6:42:36 PM
Attachments: [image002.png](#)
[image007.jpg](#)
[image008.jpg](#)
[image009.jpg](#)
[image010.jpg](#)
[image011.jpg](#)
[image012.jpg](#)

Good evening,

Find below an update on caribou presence along Meadowbank's AWAR and along the Amaruq road.


The AWAR was open all day, no caribou were observed during the day.

The Amaruq road was open all day on the 25th. Approximately 1000 caribou were observed from km 8 to 20 but remained far from the road. The Environment team monitored the road throughout the day.

The Vault hauling road was open all day, no caribou were observed during the day.

Be assured that Agnico will continue to monitor the situation and will keep you informed of any change and/or development.

Please do not hesitate to call or email if you have any questions,



From: [Robin Allard](#)
To: rtoolooktook@gov.nu.ca; bakerhto@qiniq.com; landsbaker@kivalliqinuit.ca; RArsenault@GOV.NU.CA
Cc: [Meadowbank Environment](#); [Meadowbank Environment Supervisors](#); [Karen Yip](#); [Stephane Larose](#); [Laurier Godin](#); [Luc Chouinard](#)
Subject: Amaruq road restricted access_October 28th
Date: October 28, 2017 7:01:10 PM
Attachments: [image001.jpg](#)
[image002.jpg](#)
[image003.jpg](#)
[image004.jpg](#)
[image005.png](#)

Good evening,

Some observation were made of roughly 150 caribou at km 8 of the Amaruq road at 18h00. They were located at roughly on the west side at +/- 800 meters from the road.

With increasing presence along our access roads it was decided that traffic would be restricted on the Amaruq road until reassessment tomorrow.

Be assured that Agnico will continue to monitor the situation and will keep you informed of any change and/or development.

If you have any questions, please do not hesitate,

Robin Allard
Environmental Senior Coordinator

robin.allard@agnicoeagle.com

T: 819.759.3555 x6744

Agnico Eagle Mines Limited
Meadowbank Division
Baker Lake, Nunavut, Canada
X0C 0A0

agnicoeagle.com



agnicoeagle.com



From: [Tom Thomson](#)
To: [Robert Assenault](#); [Russel Toolooktook](#); [Jeff Hart](#); [Jeff Tulugak](#); [Imanzo@kiyalliginuit.ca](#); [bakerlake@kiyallightto.ca](#); [Karen Yip](#); [Luc Chouinard](#); [Christian Bourcier](#)
Cc: [Meadowbank Environment](#); [Meadowbank Environment Supervisors](#)
Subject: Meadowbank AWAR and Amaruq road - October 31st
Date: October 31, 2018 4:03:30 PM
Attachments: [image002.png](#)
[image007.jpg](#)
[image008.jpg](#)
[image009.jpg](#)
[image010.jpg](#)
[image011.jpg](#)
[image012.jpg](#)

Good evening,

Find below an update on caribou presence along Meadowbank's AWAR and along the Amaruq road.

The AWAR and Amaruq road was open all day.

The Vault haul road was closed at 4:30pm this afternoon and will remain closed for the evening. Approximately 1000 Caribou were observed between Meadowbank and Vault.

Be assured that Agnico will continue to monitor the situation and will keep you informed of any change and/or development.

Please do not hesitate to call or email if you have any questions,



Tom Thomson Environmental Coordinator
tom.thomson@agnicoeagle.com Direct 819.759.3555 x6744
Agnico Eagle Mines Limited - Meadowbank Division, Suite 540 - Baker Lake, Nunavut, Canada X0C 0A0
[agnicoeagle.com](#) ☐ ☐ ☐ ☐

APPENDIX D

2018 Wildlife Mortality Reports

Wildlife Incident Report

Date: 2018-01-14

Event Description:

Wolverine sightings have been increasing since the beginning of 2018 around the Meadowbank camp site. Observations around the front desk area were noted on multiple occasions. The environmental department increased patrols and monitoring efforts ever since. The animal was deterred with flares and bangers.

On January 2nd the Baker Lake Conservation office was notified of increased presence and overall safety concerns of workers on site.

Tracks were regularly noticed around the kitchen area, thus, an inspection was completed around and underneath the portion of camp to ensure no attractants were present in the area. Some damage was noted on heat traces but overall no attractants was found.

Regular monitoring was still being performed by the Environmental Department and deterring actions completed. The wolverine was still being reported daily as well as increased safety concerns with workers/animal interactions.

On January 8th, the Environmental Senior Coordinator contacted Conservation Officer III Russell Toolooktook to discuss the overall situation and take recommendations on further steps to be taken. It was advised that wolverine could be aggressively deterred. If these measures were proven not to be effective, authorisation was given to dispatch the animal. The written wildlife destruction authorisation was received via email from the Conservation Office on January 9th (appendix). The Mine manager and the Environmental Superintendent were informed of the authorization.

Recommendations and Action Taken:

Efforts were maintained until January 13th when a wolverine was reported around the front desk/wing 12 area and around the kitchen at 18h00. The animal appeared intent and persistent on getting access into a garbage bin located outside the housekeeping area. It was decided that the animal would be deterred from the location using a multiple vehicle approach to ensure the wolverine was chased out of the mine site. The Security and Health and Safety departments were called for assistance. After successfully pushing it away from the area, the animal was reported back at the same location shortly after. On the second observation it was decided by the Environmental Senior Coordinator that an attempt would be made to euthanize the animal, night shift presenting limited traffic and presence in the area. Two shots were fired at the animal, by Tom Thomson, Environmental Senior Technician, using 12 gauge buckshot shells. It kept moving, heading towards the airstrip area. It was caught up to at the North Cell tailings storage facility where the animal slowed down to enable another shot to be safely taken. The wolverine went down on that shot and a final lethal shot was taken to ensure the animal was properly dispatched around 20h05.

Carcass will be brought to the Baker Lake GN Conservation office as soon as possible, as requested.

We trust that this report describes the event appropriately. If you have any question, please communicate with the undersigned.



Robin Allard
Environmental Senior Coordinator

robin.allard@agnicoeagle.com

T: 819.759.3555 x6744



Photo 1: Wolverine dispatched



ᐱᐅᐢᐢᐢᐢᐢᐢᐢᐢ

Avatiligiyiit

Department of Environment

Ministère de l'Environnement

Wildlife Destruction Authorization Form

In accordance with section 25 of the *Wildlife Act*,

I, RUSSELL TOLOOKTOK, a Conservation Officer in Nunavut,

authorize Tom Thompson of AEM-MBK minesite,

(Name of Person)

(Address of Person)

to destroy the following wildlife:

Species: Wolverine

Location: Agnico-Eagle Mines - Meadowbank

Reason wildlife is to be destroyed: Safety of mine personnel working
outside around the buildings.

Equipment to be used to destroy the wildlife: Shotgun using a slug, or
Rifle.

Russell Tolooktok

Officer Signature

Conservation Officer III - BAKER LAKE

Position

Jan. 9/18

Date

$\Delta \theta_{\text{C-N}}^{\text{b,d}}$

Avatiligiyyit

Department of Environment

Ministère de l'Environnement

Wildlife Destruction Authorization Form

In accordance with section 25 of the *Wildlife Act*,

I, Russell Toolooktook, a Conservation Officer in Nunavut,

Authorize Nicolas Saucier and or Robin Allard of Agnico-Eagle Mines Ltd. - MBK,

(Name of Person)

(Address of Person)

to destroy the following wildlife:

Species: Arctic Fox

Location: Agnico – Eagle Mines Ltd. – Amarug site

Reason wildlife is to be destroyed: Fox is attracted to the grease trap underneath the trailers at the Amaruq site, keeps coming back.

Equipment to be used to destroy the wildlife: Shot-gun or rifle

Robert F. Kennedy

Officer Signature

Conservation Officer III

Position

Jan. 15/18

Date _____

Wildlife Incident Report

Date: 2018-01-17

Event Description:

Fox sightings have been increasing since December 2017 around the Amaruq camp site. On December 26th 2017, a fox had chewed and broken the heat trace of one of the grease trap pipes. A skirting has been installed around the kitchen area of the camp to prevent future incidents.

On January 8th 2018, the Amaruq Senior Environmental Technician contacted Conservation Officer III Russell Toolooktook to discuss the overall situation and take recommendations on further steps to be taken. The authorisation was given to dispatch the animal on the 10th. The written wildlife destruction authorisation (in appendix) was received via email from the Conservation Office on January 15th. The Mine manager and the Environmental Superintendent were informed of the authorization.

Recommendations and Action Taken:

A cage was set up with bait inside the grease trap room on January 13th 2018. On January 16th, the bait was gone but there was no animal inside the cage. Adjustments were made to the cage to avoid such event. On January 17th, a fox was trapped inside the cage. The cage, with the animal inside it, was brought to the open pit where it was safe to shoot. Two shots were fired at the animal by Kevin Martee, Environmental Assistant, using 12 gauge buckshot shells at 08:30, January 17th 2018.

Carcass will be brought to the Baker Lake GN Conservation office as soon as possible, as requested.

We trust that this report describes the event appropriately. If you have any question, please communicate with the undersigned.

Marie-Josée Banville
Environmental Technician

mjosee.banville@agnicoeagle.com

T: 819.759.3555 , 6808

ᐃᑦᑎᑦᑎᐅᑦᑎᑦ

Avatiligiyyit

Department of Environment

Ministère de l'Environnement

Wildlife Destruction Authorization Form

In accordance with section 25 of the *Wildlife Act*,

I, Russell Toolooktook, a Conservation Officer in Nunavut,

Authorize Nicolas Saucier and or Robin Allard of Agnico-Eagle Mines Ltd. - MBK,

(Name of Person)

(Address of Person)

to destroy the following wildlife:

Species: Arctic Fox

Location: Agnico – Eagle Mines Ltd. – Amarug site

Reason wildlife is to be destroyed: Fox is attracted to the grease trap underneath the trailers at the Amaruq site, keeps coming back.

Equipment to be used to destroy the wildlife: Shot-gun or rifle

Robert F. Kennedy

Officer Signature

Conservation Officer III

Position

Jan. 15/18

Date _____

$\Delta \theta_{\text{C-N}}^{\text{b,d}}$

Avatiligiyyit

Department of Environment

Ministère de l'Environnement

Wildlife Destruction Authorization Form

In accordance with section 25 of the *Wildlife Act*,

I, Russell Toolooktook _____, a Conservation Officer in Nunavut,

Authorize **Jamie Kataluk** of **Agnico-Eagle Mines Ltd. - MBK,**

(Name of Person)

(Address of Person)

to destroy the following wildlife:

Species: **Arctic Wolf**

Location: Agnico – Eagle Mines Ltd. – Amaruq site

Reason wildlife is to be destroyed: The male wolf has been seen around the mine site for some weeks now, it has been deterred on numerous occasions but does not respond to them anymore, it is not able to hunt normally, with low energy levels. It is seen at close proximity by employees in work areas and has become a safety issue for mine personnel.

Equipment to be used to destroy the wildlife: Shot-gun or rifle

R. M. Z. M. A.

Officer Signature

Conservation Officer III

Position

Jan. 25/18

Date _____

Wildlife incident report

Date: 2018-01-26

Event Description:

As it was reported earlier this week by Environmental Senior Coordinator, wolf sightings have been increasing since January 11th 2018 around the Meadowbank mine site. Observations around the environment office, incinerator and transit area were noted on a daily bases since January 17th. The environmental department increased patrol and monitoring efforts ever since. The animal was deterred with flares, bangers, rubber buckshot's, rubber slugs, ski doo and vehicle for several days. On January 19th, the Baker Lake Conservation officer was notified of increased presence and a report of the wolf observation and deterring actions was sent on the 22nd (see annexe: Wolf observation and deterring actions around Meadowbank site).

Monitoring of the animal and deterring from main camp facilities with pick up on a full time base began January 22nd in the afternoon to ensure the safety of the employees

Deterring actions weren't having any effect on the animal that was spending most of his time lying down on the ground in a curled up position. When the wolf was moving, the only way to keep the wolf away from the main camp facility was by blocking the road with pick up.

On January 25th, the Environmental Senior Coordinator received from the Conservation Officer III, Russell Toolooktook, the authorization to dispatch the wolf. Environmental senior technicians Jamie Kataluk and Martin Theriault supported by the Security Officer Donald Gauthier guided the wolf towards a safer area for site safety reasons and proceed to euthanize the animal. Jamie Kataluk used the .223 Remington to dispatch the wolf and a 12 gauge was there as a backup.

The animal was properly dispatched around 14:30 on the 25th. As requested by the Conservation Officer, the wolf was skinned, the fur will be brought on the 26th and the carcass will be burn in the incinerator.

We trust that this report describes the event appropriately. If you have any question, please communicate with the undersigned.



Martin Archambault
Environmental Senior Coordinator
martin.archambault@agnicoeagle.com

T: 819.759.3555 x6744

Agnico Eagle Mines Limited
Meadowbank Division
Baker Lake, Nunavut, Canada
X0C 0A0



Wolf lying down on the ground in a curled up position



Wolf dispatched in a safe location



Wolf carcass once skinned

ANNEXE

Wolf observation and deterring actions around Meadowbank site

January 22nd 2018

Re: Wolf observation and deterring actions around Meadowbank Site

Event Description

2018-01-11

1 wolf was reported on Third Portage Lake, close to the camp area. Bangers were shot to push it away from site.

2018-01-13

1 wolf was reported by the primary crusher ramp, passing through. Monitoring was done by environment technicians.

2018-01-14

1 wolf was reported on the north side of the TSF. The animal was not seen by environment technicians.

2018-01-17

Technicians were on snowmobiles to patrol entire Mine site for wildlife, upon approaching a hill behind the FGL area a wolf was observed on top of the hill. Technicians began to go towards the wolf to deter it away from the Mine site, wolf walked to onto the lake so technicians followed it for about 2 kilometers and in between the wolf would stop and observe surrounding areas. Technicians kept following the wolf for another kilometer going south, technicians stopped snowmobiles and monitored the wolf until it was not seen anymore. While observing the wolf, appeared to be weak and hungry and would not run as they usually do. Rubber buck were used on the animal.

2018-01-18

A wolf was reported by the incinerator area at 10:30 and technicians were able to lead the animal towards TPL where it was followed on the lake for 2 kilometers. The animal appeared persistent in his efforts to stay around the area.

In the afternoon, the same wolf was reported by the blue coverall and Environment office. Using vehicles the environmental department was able to push the animal towards TPL where it was followed for an estimated 5 kilometers south-west.

2018-01-19

The same wolf was reported in the morning at the same areas as the previous days. Rubber buck shots and noise was used to deter the animal. BL Conservation officer II Russell Toolooktook was advised and given a e-mail recap on the wolf situation at Meadowbank.

2018-01-20

Employee reported seeing a wolf by the incinerator and going towards the transit laydown, employee was told to follow the wolf until technicians arrive to the scene. Technicians began deterring the wolf from the transit laydown towards TPL and the wolf kept going back and forth between Cat dome warehouse and Environment office eventually going away from site through the Incinerator. The wolf came right back by the Cat dome warehouse between sea cans than to transit laydown. Technicians kept deterring wolf using pickups and rubber buck shots and the wolf would lie down on the ground tucking its head to its belly each time it lied down on the ground. Once deterred from the area the wolf walked towards the Environment office and went in between sea cans and lied down on the ground again and stayed there for about 45 minutes until a fox went by the wolf and began chasing after the fox. After capturing the fox, technicians began deterring the wolf towards the Incinerator and accessed back to site through the incinerator than behind the communications tower than to the waste rock pile and lied down on the crest of the pile and stayed there. Technicians monitored the wolf until it was too dark to see the wolf.

2018-01-21 13:30

Wolf reported to Environment, observed entering camp area by the Incinerator. Technicians responded to call and monitored areas where it was first reported, advised employee who reported the wolf to follow it until technicians arrive into area. Wolf was observed by the Incinerator trying to get to camp site. Technicians with the assistance of security began deterring wolf towards TPL; wolf would go away from areas than try go into other areas through different access. Once the wolf was inside camp site, was followed and deterrent actions were taken using pickup trucks to deter away from site. Wolf went in between sea cans on the transit pad and lied down on its belly so technicians used the horn on the pickup trucks with no response from the wolf than eventually got into between the retaining berm and Primary crusher pad than lied down again, technicians monitored the area for about 30 minutes without observing the wolf. 2 screamer deterrents were used deployed using a pistol with no response from the wolf, as technicians carried on monitoring the area another call from observing the same wolf by the airstrip and going towards the runway than to the lake between airstrip and Nova camp. 2 more screamer deterrents were fired to the side of the wolf but there was no response from the wolf, it kept going towards the Incinerator and followed by technicians and Security and entered the site by the Cat Dome warehouse and going around sea cans to get access to different areas. Technicians kept following the wolf to deter going from the Cat dome warehouse than to transit laydown than behind sea cans that are placed behind the Blue coverall. Wolf was last observed beside sea cans that are behind the blue cover-all and monitored for about 45 minutes with no observance of the wolf and no reports of the wolf during the rest of the day.

2018-01-22

The BL Conservation officer II, Russell Toolooktook was contacted in the morning to recap the situation and discuss further actions to be taken. He requested a detailed written statement on actions taken including photos of the animal. Upon reception of the statement and after discussion deterring subject matter expert, the Environmental Department would be contacted with recommendations on additional steps required.

At around 15:30 the wolf was reported at the same areas, and was monitored and deterred from the area. Environmental technicians hit the animal with 4 rubber slugs. The wolf was followed around the same route (Cat Dome, Blue Coverall, Incinerator, and Environment office and transit laydown). The animal was followed and monitored until it could not be found again. The Environmental department patrolled the area until 18:00.



Photo 1: wolf between sea cans at the Transit laydown



Photo 2: wolf on the ramp for Waste rock pile



Photo 3: wolf lying down between sea cans by the Environment office



Photo 4: wolf eating a fox between sea cans by the Transit laydown

Wildlife Mortality report

Date: February 1st 2018

From: *Martin Theriault*

Description:

On February 1st around 7:00 am, the environment department received a call from a worker regarding a dead fox near the incinerator. Environment personnel went to the location of where the dead fox was reported and saw the animal in the middle of the road. Guts were still in the carcass.



Actions and Recommendations:

The carcass was brought to the incinerator.

Meetings to be held to inform about wildlife around mine site and right of way for wildlife when encountered around the Mine site

I trust the above details and report to be satisfactory. Please contact the undersigned should any questions arise regarding the report.

Martin Theriault
Environmental Technician

martin.theriault@agnicoeagle.com

T: 819.759.3555 x6906

Agnico Eagle Mines Limited
Meadowbank Division
Baker Lake, Nunavut, Canada
X0C 0A0

agnicoeagle.com



AGNICO EAGLE



Wildlife incident report

Date: 2018-02-26

Event Description:

As we reported to the Conservation Officers who came on site on 2018-02-26, we had wolf mortality on site.

The night before, around 00h00, I received a call for a wolf at Sana's garage. Once I been there, I tried to deter the animal with a banger. After a least 10 shoots of them, It was clear that the animal was sick or hurt because he didn't move. I discussed with the supervisor and we decided to keep a worker for a safety as spotter

In the morning we went back to the Sana's garage to re-evaluate the situation. When we arrived on site, somebody told us that the wolf didn't move a lot since the night before. This re-evaluation indicated that the wolf have an injurie on the top of his head. We decided to request, from the Conservation Officer at Baker Lake, an authorization to euthanize the wolf,

By the time that we went back at the office and called to have the permission, a worker went in a seacan 100 feet away, and when he finished his job and get ready to exit from the container, he saw the wolf in front of the door. He went back in the corner of the seacan and waited.



We contacted immediately the Conservation Officers and explained the situation and our need to have the authorization for Wildlife destruction. We received a verbal authorization, and hardcopy later.



By the time, we were able to remove one pallet in the seacan and make an escape way for our worker. We still observed that the wolf didn't move during this intervention. Finally the worker went out in the safe place.

We left a guard in front of the seacan and we came to call the Conservation Officer. After the first discussion that we had, it was decided to close the door and keep the wolf inside until the next day with the visit of the Conservation Officers. But later, the Conservation Officer asked us to reopen the door and left somebody as a guard. We proposed to build a wall with seacan with, at the end, a possibility for the wolf to go back in the nature.

During this operation, one of our Environmental technicians opens the door slowly and looked inside. He saw his mouth frozen, he was dead following his injury.



We brought the carcass to our office and gave it to the Conservation Officers.

We trust that this report describes the event appropriately. If you have any question, please communicate with the undersigned.



Martin Archambault
Environmental Senior Coordinator
martin.archambault@agnicoeagle.com

T: 819.759.3555 x6744

Agnico Eagle Mines Limited
Meadowbank Division
Baker Lake, Nunavut, Canada
X0C 0A0

$\Delta \theta_{\text{C-N}}^{\text{b,d}}$

Avatiligiyiit

Department of Environment

Ministère de l'Environnement

Wildlife Destruction Authorization Form

In accordance with section 25 of the *Wildlife Act*,

I, Robert ARSENAULT, a Conservation Officer in Nunavut,

Authorize **Jamie KATALUK** of **Agnico-Eagle Mines Ltd. - MBK**,

(Name of Person)

(Address of Person)


to destroy the following wildlife:

Species: Arctic Wolf

Location: Agnico – Eagle Mines Ltd. – Meadowbank Site

Reason wildlife is to be destroyed: A wolf with a head injury has been remaining on the mine site for several days; Meadowbank's Environment Section has attempted to deter it from the area with bangers however they had no effect on the animal; the wolf entered a sea can with Meadowbank Staff also in the sea can; the wolf is not likely able to hunt normally, with low energy levels. This has become a safety issue for mine personnel.

Equipment to be used to destroy the wildlife: Shot-gun or rifle


Officer Signature

Conservation Officer II
Position

FEB. 26 / 2018
Date

Wildlife Mortality report

Date: February 27, 2018

From: *Fanny Laporte*

Description:

The ***All weather access road*** (AWAR) dispatch sent an email on February 27th, stating that a dead arctic hare was observed; see the email & details below. We did not go there nor pick it up and do not know the cause of the death.

Good afternoon

There was a dead rabbit sighted near the bridge near KM – 49 area by PEL driver

Thomas Akoak at 14:21 February-27-2018 .

Thank-you Mellow

Joseph Tunguaq

Gatehouse Baker Lake

Title

bakerlake.gatehouse@agnicoeagle.com

T: 819.759.3555 x6628

Actions and Recommendations:

Remind all AWAR users to report any incident with wildlife, reduce speed and give the right of way to wildlife.

I trust the above details and report to be satisfactory. Please contact the undersigned should any questions arise regarding the report.

Fanny Laporte
Environmental Technician
T: 819.759.3555 x6747
Agnico Eagle Mines Limited
Meadowbank Division
Baker Lake, Nunavut, Canada
X0C 0A0

agnicoeagle.com



AGNICO EAGLE



Wildlife Mortality report

Date: April 26th, 2018

From: *Fanny Laporte*

Description:

Environment department was called at 15:30 on April 26th, by one of the mine supervisor for a wolf present in the mine vicinity and the wolf was eating a prey. Once we got to the area, the wolf was leaving and only fur and the fox tail was left.

We picked up the fur and brought it to the incinerator.





Site showing the carcass and wolf tracks

Actions and Recommendations:

The mine supervisor did a good job in reporting the event and spotting the wolf until the environment technician could get to the area.

There was effective communication, no recommendation

If you require any more details, please feel free to contact me,

Thank you

Fanny Laporte
Environmental Technician
T: 819.759.3555 x6747
Agnico Eagle Mines Limited
Meadowbank Division
Baker Lake, Nunavut, Canada
X0C 0A0

agnicoeagle.com



Wildlife Incident Report Form

Date:	2018-08-08	Time:	15:23
Individuals involved:	Baker Lake Gatehouse-via e-mail	Vannia Ordaz Rivero	Victor Utatnaq
Species:	Caribou		
Number, gender, age:	1 male, mature		
Location (description):	Km 29 west side – 150 meters from the road. Right by the Kilometer 29 marker		
Location (UTM):	14W 0634834 07161111		
Digital photo numbers:	yes		
Describe the incident or accident that occurred. Was there a threat to wildlife or human safety? What was the situation that caused it?			
Environment with local contractor were doing the Wildlife survey southbound, 2 ATV's were at the scene and reported the dead caribou to Environment when they arrived at the scene. Environment then reported the carcass to Baker Lake gatehouse			
Describe any use of wildlife deterrents: Describe any wildlife mortality:			
No deterrents used			
Describe any communication with GN-DOE:			
Called Conservation officer in Baker Lake, informed them we are working on the report			
What immediate measures were taken to reduce risk or harm?			
Removed carcass and bring to Meadowbank to be incinerated			
What measures are recommended to prevent future occurrences?			
Inform road users to use extra caution when travelling on the road as wildlife will appear anywhere on the road. Ask Baker Lake gatehouse to keep reminding road users of possible wildlife sightings			
Report prepared by:	Jamie Kataluk	Reviewed by:	



Dead caribou at Km 29 – west side



Dead caribou at Km 29 – west side

Wildlife Mortality report

Date: September 20th, 2018

From: Isabelle Couture

Description:

We received a call from the Assay Lab concerning a dead bird. The dead duck was found on the ground between the Assay lab and the Process Plant building. The bird probably broke his neck by entering in contact with the wall of the building. Carcass was sent to the incinerator.

Actions and Recommendations:

No specific action and recommendations regarding this event.

I trust the above details and report to be satisfactory. Please contact the undersigned should any questions arise regarding the report.



Wildlife Mortality report

Date: September 17th, 2018

From: Isabelle Couture

Description:

We received a call for a dead duck. The dead duck was found on the ground between the Assay lab and the Process Plant building, no blood around. The bird probably broke his neck by entering in contact with the wall of the building. Carcass was sent to the incinerator.

Actions and Recommendations:

No specific action and recommendations regarding this event.

I trust the above details and report to be satisfactory. Please contact the undersigned should any questions arise regarding the report.



Wildlife Incident report

Date: October 1st, 2018

From: *Robin Allard*

Description:

During road maintenance operation, on night shift, the snowplow was driving southbound at km 26 at 0h30 when 6 caribou crossed the road in front of the equipment. The driver applied the brakes but did not manage to stop in time to avoid the last animal. The caribou was hit with the end of the plow but was able to keep moving across the road. The driver stopped the snowplow and got out to inspect the area and see if the animal was around. There was no sign of the animal in the surroundings and no traces of bodily harm at the impact area. Thus the driver continued his work and report to his supervisor at the end of the shift. The incident was reported to the Environmental Department in the morning.

Actions:

The Environmental staff went on location and patrolled the area during the day of October 1st but no signs of a wounded animal were observed. Our department will keep monitoring in the next few days to ensure follow-up on the incident.

If you require any more details, please feel free to contact me,



Robin Allard | Senior Environmental Coordinator

robin.allard@agnicoeagle.com | Direct 819.759.3555 x6744 |

Agnico Eagle Mines Limited - Meadowbank Division - Baker Lake, Nunavut, Canada X0C 0A0
agnicoeagle.com    

Wildlife observation report

Date: October 16th, 2018

From: Martin Archambault

Description:

During the night of October 15th, at 1h00 am, a worker reported that an injured wolf was spotted at Km 8 on Amaruq Road. The wolf limping and he was close to the road. Even if the traffic on the road on the night shift is low, everybody was advised to reduce the speed around Km 8 and monitored the wolf if it's possible. The wolf has been not seen again.

At 3h00 am another worker reported 10 caribou on the road at Km 6. Again everybody was advised to reduce their speed around this area. And stop if the caribou crossing the road.

Actions:

In the morning, the Environmental staff went on location and monitored up to km 10. Near Km 5 a wolf was observed eating a caribou. The carcass was at 80 m from the road and it was evident with the track (wolf and caribou) on both side of the road indicated a chase. We did another survey before the lunch time and we observed two wolves eating the carcass. The youngest wolf was limping, he has injuries on his left leg.

The Environmental department will continue to monitor for a few days this area to ensure follow-up on the observations.

If you require any more details, please feel free to contact me,



Martin Archambault | Senior Environment Coordinator

martin.archambault@agnicoeagle.com | Direct 819.759.3555 x6744 | Mobile 819.856.9510

Agnico Eagle Mines Limited - Meadowbank Division, Suite 540 - Baker Lake, Nunavut, Canada X0C 0A0

agnicoeagle.com    

Wildlife Incident Report Form

Date:	2018-11-03	Time:	10:30
Individuals involved:	Jamie Kataluk		
	Isabelle Couture		
Species:	Wolverine		
Number, gender, age:	unknown		
Location (description):	Third Portage Lake		
Location (UTM):	14W 0636210 7213898		
Digital photo numbers:	Photo 1	Photo 2	
Describe the incident or accident that occurred. Was there a threat to wildlife or human safety? What was the situation that caused it?			
<p>While driving a snowmobile on the north portion of Third portage lake, a black spot on the ice was observed, Environment crew went to the spot and observed a wolverine. Used extra caution approaching the wolverine to see if it's sleeping or not. One of the technicians drove by it to check to see if it's sleeping but it did not move. Technician kicked the wolverine on the back by its tail and did not move, carcass was removed from the ice.</p>			
Describe any use of wildlife deterrents: Describe any wildlife mortality:			
None			
Describe any communication with GN-DOE:			
What immediate measures were taken to reduce risk or harm?			
Approach with caution, check more than once to ensure it is a mortality			
What measures are recommended to prevent future occurrences?			
Report prepared by:	Jamie Kataluk	Reviewed by:	



Photo 1: first observance



Photo 2: closer observance

Wildlife Mortality Report

Date: November 16th, 2018

From: Tom Thomson

Description: Caribou mortality – KM 95 AWAR

During the afternoon of Nov 15th while conducting caribou monitoring along the AWAR, Environmental technician observed a wolf eating a caribou carcass approximately 50m from the road at KM95. As the truck moved closer to the scene the wolf left the area.

Paw prints and scattered bits of bone, hair and blood were observed around the area where the caribou had been killed.

Approximately 400 Caribou had been observed between KM 80 and KM92 earlier in the day but away from the road.

Actions:

Due to the close proximity to the road the decision to remove and incinerate the remaining pieces of carcass to prevent other predators and scavengers being attracted to the area was taken.

We trust that the above details described appropriately the wildlife incident that occurred at the Meadowbank site on November 15, 2018 and the remediation activities that followed. Please contact the undersigned should you have any questions.



Tom Thomson | Environmental Coordinator

tom.thomson@agnicoeagle.com | Direct 819.759.3555 x6744 |

Agnico Eagle Mines Limited - Meadowbank Division, Suite 540 - Baker Lake,
Nunavut, Canada X0C 0A0

agnicoeagle.com    



East side of AWAR – KM95



Photo 2 – Overview of area



Photo 3 – Caribou remains



Photo 4 – Tracks of group that passed through the area

Wildlife Mortality Report

Date: November 21, 2018

From: Tom Thomson

Description: Caribou mortality – KM 60 AMQ road

During the afternoon of Nov 21 while conducting caribou monitoring along the AMQ road, an operator notified the dispatch of a wolf eating a caribou carcass approximately 50m from the road at KM60. When ENV staff and GN Conservation officers arrived on scene, the wolf was still eating the caribou carcass and did not move away from the area.

Actions:

Due to the proximity of the wolf to the carcass, the decision to remove and incinerate the remaining pieces of carcass was delayed until the wolf had moved away from the area.

On the morning of Nov 23, ENV technicians patrolled the area and determined it was safe to proceed removing the remaining pieces of carcass to prevent other predators and scavengers from being attracted to the area. Paw prints and scattered bits of bone, hair and blood were observed around the area where the caribou had been killed.

We trust that the above details described appropriately the wildlife incident that occurred at the Meadowbank site on November 21, 2018 and the remediation activities that followed. Please contact the undersigned should you have any questions.



Tom Thomson | Environmental Coordinator

tom.thomson@agnicoeagle.com | Direct 819.759.3555 x6744 |

Agnico Eagle Mines Limited - Meadowbank Division, Suite 540 - Baker Lake,
Nunavut, Canada X0C 0A0

agnicoeagle.com





East side of AMQ Road – KM60



Scattered remains of Caribou

Wildlife Mortality Report

Date: November 24, 2018

From: Tom Thomson

Description: Caribou mortality – KM 60 AWAR

During the morning of Nov 24, Baker Lake dispatch was notified by Arctic Fuel truck driver of a wolf eating a caribou close to the AWAR at KM60. MBK Security was on the road that afternoon and confirmed to MBK Environment that the wolf remained in the area close to the caribou.

Actions:

Due to the proximity of the wolf to the carcass, the decision to remove and incinerate the remaining pieces of carcass was delayed until the wolf had moved away from the area.

On the afternoon of Nov 26, ENV technicians patrolled the area and determined it was safe to proceed removing the remaining pieces of carcass to prevent other predators and scavengers from being attracted to the area. Paw prints and scattered bits of bone, hair and blood were observed around the area where the caribou had been killed.

We trust that the above details described appropriately the wildlife incident that occurred at the Meadowbank site on November 24, 2018 and the remediation activities that followed. Please contact the undersigned should you have any questions.



Tom Thomson | Environmental Coordinator

tom.thomson@agnicoeagle.com | Direct 819.759.3555 x6744 |

Agnico Eagle Mines Limited - Meadowbank Division, Suite 540 - Baker Lake,
Nunavut, Canada X0C 0A0

agnicoeagle.com    



Scattered remains – AWAR KM60



Wildlife Mortality Report

Date: November 30th, 2018

From: Isabelle Couture

Description: Artic fox mortality – Whale Tail project

On November 29th (4:45 pm), an energy and infrastructure worker found a dead artic fox in the grease trap building during his preventive maintenance.

Actions:

The artic fox was removed from the grease trap.

Two weeks ago, a carpenter did some maintenance and fixed some holes around that building. The building will be inspected again to ensure that there is no small access for any wildlife.

The environmental department will keep the artic fox until we receive information from the conservation officer regarding the carcass.

We trust that the above details described appropriately the wildlife incident that occurred at the Whale Tail site on November 29th, 2018 and the remediation activities that followed. Should you have any question, please contact the undersigned.

Artic fox in the grease trap



Artic fox removed from the grease trap



Wildlife Mortality report

Date: December 6th, 2018

From: *Nicolas Saucier*

Description:





During wildlife survey on the Wail Tail hauling road, the survey crew notices a dead arctic hare at km 171. The carcass had evident signs of impact and was on the middle on the road, frozen solid.

Actions and Recommendations:

Remind all road users to report any incident with wildlife, reduce speed and give the right of way to wildlife.

I trust the above details and report to be satisfactory. Please contact the undersigned should any questions arise regarding the report.



Nicolas Saucier | Senior Environment Technician
nicolas.saucier@agnicoeagle.com | Direct 819.759.3555 x6759 |
Agnico Eagle Mines Limited – Meadowbank Division, Suite 540 – Baker Lake,
Nunavut, Canada X0C 0A0
agnicoeagle.com    

Wildlife Incident Report Form

Date:	2018-12-08	Time:	7:00
Individuals involved:	Lee Christophe Bouchard		
Species:	Arctic Hare		
Number, gender, age:	1		
Location (description):	KM 176 Amaruq road		
Location (UTM):			
Digital photo numbers:	Yes	PC080001	
		PC080002	
Describe the incident or accident that occurred. Was there a threat to wildlife or human safety? What was the situation that caused it?			
<p>While driving to Amaruq, the employee noticed a dead artic hare on the road at KM 176, he picked it up and call environment upon arrival on site. I picked up the carcass in the back of his truck, it was frozen and eviscerated. I put it in the environment freezer until further notice. Nobody witness or report an incident with the animal on the road.</p>			
Describe any use of wildlife deterrents: Describe any wildlife mortality:			
N/A			
Describe any communication with GN-DOE:			
N/A			
What immediate measures were taken to reduce risk or harm?			
N/A			
What measures are recommended to prevent future occurrences?			
Remind crews to report any incident involving wildlife.			
Report prepared by:	Fanny Laporte	Reviewed by:	



APPENDIX E

2018 Wildlife Observation Records

JANUARY 1, 2018 - DECEMBER 31, 2018
JANUARY, 2018

Date	Time	Location	Sub-Location	Wildlife Species	Quantity	Behavior	Observer #1	Observer Name #2	Action
2018-01-01	6:00:00 AM	Meadowbank	near the main entrance	Wolf	1		Remi (E.I.)		
2018-01-01	12:00:00 PM	Amaruq	Incinerator	Fox	1	Walking	Marie-Josée B		Monitored the area
2018-01-02	1:00:00 PM	Meadowbank	fresh water barge area	Wolverine	1	Walking	Martin Theriault		No action required
2018-01-02	3:00:00 PM	Meadowbank	EMR hill	Wolf	1		Davis Kilfoy		No action required
2018-01-02	12:00:00 AM	Meadowbank	main entrance	Wolverine	1	Grazing	Martin Theriault		Deterred. Successful
2018-01-02	12:30:00 AM	Meadowbank	truckshop	Wolf	1	Walking	Mine dispatch		Monitored the area but no sight
2018-01-03	3:00:00 AM	Meadowbank	near main entrance	Wolverine	1	Grazing	Martin T		Deterred. Successful
2018-01-03	10:00:00 AM	Meadowbank	main entrance	Wolverine	1		Martin T		Deterred. Successful
2018-01-03	11:30:00 AM	Meadowbank	incinerator	Wolf	1	Walking	Mathieu Paradis		Deterred. Successful
2018-01-03	12:00:00 PM	Meadowbank		Wolf	4	Hunting	Rod (kitchen chef)		No action required
2018-01-04	11:30:00 AM	Meadowbank	incinerator	Wolf	1	Walking	Martin T	Patrick (E.I.)	Deterred. Successful
2018-01-04	2:30:00 PM	Meadowbank	landfill	Wolverine	1	Hiding	Martin T	Stephane Dubeau	Deterred. Successful
2018-01-04	8:30:00 AM	Amaruq	Pad C	Arctic hare	1	Walking	J. C.		No action required
2018-01-05	8:00:00 PM	Meadowbank	cn pad	Wolf	1	Walking	Martin Theriault		No action required
2018-01-05		Meadowbank	near the incinerator	Wolf	2	Resting	Patrick (E.I.)	Mathieu Paradis	Deterred. Successful
2018-01-06	5:00:00 PM	Meadowbank	incinerator	Wolverine	1	Walking	Patrick (E.I.)		Monitored the area
2018-01-06	12:00:00 PM	Meadowbank	km 104	Caribou	12	Grazing	Martin Theriault		No action required
2018-01-06	5:30:00 PM	Meadowbank	km 92	Caribou	6		Paul B (AFS)		No action required
2018-01-06	6:30:00 PM	Meadowbank	surrounding of the camp in between incinerator and the Assay trench	Wolverine	1		Patrick (E.I.)		Monitored the area but no sight
2018-01-07	10:30:00 AM	Meadowbank	Snow dump near env. office	Wolf	1	Resting	Martin T		Deterred. Successful

2018-01-07	11:00:00 AM	Meadowbank		Wolverine	1	Running	Martin Theriault	Donald Gauthier	Deterred. Successful
2018-01-07	4:30:00 PM	Meadowbank	km 23	Caribou	3		Ronnie N (AFS)		No action required
2018-01-08	3:00:00 AM	Meadowbank	near the smoke shack at the main entrance	Wolverine	1		Kitchen staff		
2018-01-10	1:00:00 PM	Meadowbank	KM 93	Caribou	10		Eric Gagnon		No action required
2018-01-10	3:30:00 PM	Meadowbank	Landfill	Wolverine	1	Hiding	Fanny Laporte		Monitored the area
2018-01-10	4:00:00 PM	Meadowbank	fresh water barge road	Caribou	14	Walking	Joseph Qiyuk		No action required
2018-01-10	6:00:00 PM	Meadowbank	tailing north	Wolverine	1	Walking	Brandon Owingayak		No action required
2018-01-11	11:30:00 AM	Meadowbank	between wings and mills	Wolverine	1	Running	Fanny Lapore	Tom Tompson	Monitored the area but no sight
2018-01-11	11:30:00 AM	Meadowbank	by incinerator	Wolf	1	Running	Fanny Laporte	Tom Tompson	Deterred. Successful
2018-01-11	12:00:00 PM	Meadowbank	by fresh water barge hill	Caribou	8	Running	Fanny Laporte`	Tom Tompson	Monitored the area
2018-01-11	12:00:00 AM	Meadowbank	Near Kitchen Roll Off	Wolverine	1	Unknown	Louis-Phillipe Breton		Monitored the area
2018-01-12	2:30:00 PM	Meadowbank	Kitchen refer pad	Wolverine	1	Running	Tom Thomson	Charles Blouin	Deterred. Successful
2018-01-12	7:00:00 PM	Meadowbank	Kitchen	Wolverine	1	Walking	Kitchen staff		Monitored the area but no sight
2018-01-13	4:30:00 AM	Meadowbank	fuel farm	Wolverine	1	Running	Fanny Laporte		Deterred. Successful
2018-01-13	11:00:00 AM	Meadowbank	Km 105, west side	Caribou	15	Grazing	Fanny Laporte	Tom Thomson	No action required
2018-01-13	11:00:00 AM	Meadowbank	airstrip	Wolverine	1	Running	Fanny Laporte	Tom Thomson	Deterred. Successful
2018-01-13	11:00:00 AM	Meadowbank	primary crusher ramp	Wolf	1	Running	Fanny Laporte	Tom Thomson	Monitored the area
2018-01-14	11:30:00 AM	Meadowbank	North Cell Cyanide Burn Pad	Wolf	1	Unknown	BL Dispatch		Monitored the area but no sight
2018-01-14	11:30:00 AM	Meadowbank	KM93	Wolf	2	Crossing the road	BL Dispatch		No action required
2018-01-16	2:00:00 AM	Amaruq	Drills	Fox	1	Walking	unknown		No action required
2018-01-17	3:30:00 PM	Meadowbank	West of FGL	Wolf	1	Walking	Jamie K	Tom T	
2018-01-19	11:00:00 AM	Amaruq	Incinerator	Fox	1	Walking	Marie-Josée B.		Monitored the area
2018-01-19	2:30:00 PM	Amaruq	Fuel farm	Wolverine	1	Running	R. M.		No action required
2018-01-21	2:30:00 PM	Meadowbank	between Incinerator and Cat dome	Wolf	1		Tom T	Jamie K	Monitored the area
2018-01-22	4:30:00 PM	Meadowbank	Incinerator	Wolf	1	Observing	Jamie K	Tom T	Deterred. Successful
2018-01-22		Amaruq	Fuel farm	Wolverine	1	Running	Jeremy P.		Monitored the area
2018-01-23	11:30:00 AM	Meadowbank	Incinerator	Wolf	1	Observing	Jamie K	Tom T	

2018-01-25	11:30:00 AM	Meadowbank		Wolverine	1	Running	Air controler		Monitored the area but no sight
2018-01-25	4:00:00 PM	Meadowbank		Wolverine	1	Running	Brian (site services)		Monitored the area but no sight
2018-01-25	11:30:00 AM	Amaruq	Incinerator	Fox	1	Running	A. S		No action required
2018-01-26	9:30:00 AM	Meadowbank		Wolf	1	Running	Benjamin Q		Monitored the area but no sight
2018-01-26	10:00:00 AM	Meadowbank		Caribou	7	Resting	Martin Theriault		No action required
2018-01-27	11:00:00 AM	Meadowbank	Km 105	Caribou	19	Grazing	Mark Nukik		Closed the road
2018-01-27	12:00:00 PM	Meadowbank		Wolverine	1	Grazing	Mark nukik		
2018-01-28	11:00:00 AM	Meadowbank	km 27	Musk-ox	14	Grazing	Martin Theriault		No action required
2018-01-30	5:00:00 PM	Meadowbank	refer pad area	Wolverine	1	Running	Fanny Laporte	E&I operator	Deterred. Successful
2018-01-30	5:30:00 PM	Meadowbank	by fresh water road	Caribou	5	Threatened	Fanny Laporte		No action required
2018-01-31	10:00:00 AM	Meadowbank	north of airstrip	Wolverine	2	Running	Martin Theriault	Fanny laporte	Monitored the area
2018-01-31	4:30:00 PM	Meadowbank	by Sana crusher	Wolverine	1		Nelson Bell		Monitored the area
2018-01-31	11:00:00 PM	Meadowbank	kitchen back door	Wolf	1	Walking	Night shift employee		Monitored the area but no sight

FEBRUARY, 2018

Date	Time	Location	Sub-Location	Wildlife Species	Quantity	Behavior	Observer #1	Observer Name #2	Action
2018-02-01	8:00:00 AM	Meadowbank	by assay lab road	Wolverine	1	Walking	unknowned		Monitored the area
2018-02-01	11:30:00 AM	Meadowbank	around mills and wings	Wolverine	1	Walking	Eric Parent	FL-MT	Monitored the area
2018-02-01	8:00:00 AM	Meadowbank	incinerator	Fox	1		Martin Theriault	Fanny Laporte	
2018-02-01	11:30:00 PM	Meadowbank	by front desk	Wolverine	1	Walking	Simon Beaudoin		No action required
2018-02-02	12:00:00 PM	Meadowbank	km 105	Caribou	23	Grazing	Martin T	Fanny L	Monitored the area
2018-02-03	1:00:00 AM	Meadowbank	By front desk	Wolverine	1	Walking	Called by Dispatch		Monitored the area but no sight
2018-02-03	7:00:00 AM	Meadowbank	Front desk on the	Wolverine	1		E& I employee		Monitored the area but no sight
2018-02-03	8:30:00 AM	Meadowbank	incinerator	Wolf	1	Walking	Pat from E&I		Monitored the area but no sight
2018-02-03	11:00:00 AM	Meadowbank	km 46	Wolverine	1	Running	Martin Theriault		No action required
2018-02-03	7:30:00 PM	Meadowbank	E&I offices	Wolverine	1		Martin Archambault		Monitored the area
2018-02-04	10:30:00 AM	Meadowbank	near saddle dam 2	Caribou	12	Grazing	Dyno worker		Monitored the area
2018-02-05	9:00:00 AM	Meadowbank	incinerator	Wolverine	1	Hiding	Brendon O.		Monitored the area but no sight

2018-02-05	12:30:00 PM	Meadowbank	TPE	Wolverine	1	Running	Martin T	Fanny L	No action required
2018-02-05	2:00:00 PM	Meadowbank	TPN	Wolverine	1	Running	Martin T	Fanny L	No action required
2018-02-05	6:30:00 PM	Meadowbank	tankfarm	Wolverine	1		E.I.		Monitored the area but no sight
2018-02-05		Meadowbank	km 14	Wolf	2		AFS driver		No action required
2018-02-05		Meadowbank	km 105	Caribou	20	Grazing	Road user		No action required
2018-02-06	12:30:00 PM	Meadowbank	between incinerator and Sana	Wolverine	1	Running	Fanny Laporte		Deterred. Successful
2018-02-07	11:00:00 AM	Meadowbank	end of airstrip	Wolverine	1	Running	Garry from E&I		No action required
2018-02-07	12:30:00 PM	Meadowbank	Sana Crusher	Wolverine	1	Crossing the road	Mine Dispatch		Monitored the area but no sight
2018-02-07	1:00:00 PM	Meadowbank	Fresh Water Barge Road	Wolverine	1	Running	Tom T	Fanny L	Monitored the area
2018-02-07	6:00:00 PM	Meadowbank	between STP and smoke shack	Wolf	1	Walking	Tom Thomson		Deterred. Successful
2018-02-07	7:30:00 PM	Meadowbank	stairs by smoke shack and E&I offices	Wolf	1	Walking	Fanny laporte	Martin Archambault	Deterred. Successful
2018-02-08	3:30:00 PM	Meadowbank	by SD2	Caribou	20	Grazing	Thomas Dahm		Monitored the area
2018-02-08	2:30:00 PM	Amaruq	Incinerator	Arctic hare	1	Walking	S.H.C		No action required
2018-02-09	2:30:00 PM	Meadowbank	Pit E3	Wolf	2	Crossing the road	Mine Dispatch		Monitored the area but no sight
2018-02-09		Meadowbank	Pushback parking & Pit E ramp	Wolf	1	Unknown	Genevieve L		No action required
2018-02-10	11:00:00 AM	Meadowbank	Close to EMR hill	Caribou	20	Grazing	Tom Thomson	Fanny Laporte	Monitored the area
2018-02-10	11:30:00 AM	Meadowbank	north, by the end of airstrip	Wolverine	1	Running	Brendon O.		Monitored the area but no sight
2018-02-12	10:30:00 AM	Meadowbank	North, end of airstrip	Wolverine	1	Running	Tom Thomson	Fanny Laporte	No action required
2018-02-12	5:30:00 PM	Meadowbank	KM 105	Caribou	20		Shannon Ryan		No action required
2018-02-13	9:00:00 AM	Meadowbank	by incinerator	Wolverine	1	Running	Fanny L.	Tom T.	Deterred. Successful
2018-02-13	9:30:00 AM	Meadowbank	on the hill by fresh water barge	Caribou	20	Grazing	Fanny L	Tom T.	No action required
2018-02-13	10:00:00 AM	Meadowbank	by electrical office and wing 1	Wolverine	1	Running	Eric Parent	Tom T	No action required
2018-02-13	3:30:00 PM	Meadowbank	Third portage Lake	Wolverine	1	Observing	Chris T		Monitored the area
2018-02-14	11:30:00 AM	Meadowbank	Fresh water barge area	Caribou	21	Grazing	Jamie K		No action required

2018-02-15	4:00:00 PM	Meadowbank	Pit E5	Wolf	3	Walking	driller		Monitored the area but no sight
2018-02-16	11:30:00 AM	Amaruq	Drills	Wolverine	1	Running	A. B.		No action required
2018-02-17	10:00:00 AM	Meadowbank	Between EMR hill and Tailings Road	Caribou	8	Grazing	Tom T	Jamie K	Monitored the area
2018-02-17	10:00:00 AM	Meadowbank	North Cell near SD1	Wolverine	1	Crossing the road	Tom T	Jamie K	No action required
2018-02-17	10:00:00 AM	Meadowbank	Near North Cell Tailings Road	Wolverine	1	Walking	Tom T	Jamie K	No action required
2018-02-18	7:00:00 AM	Meadowbank	Between Kitchen and Wing 12	Wolverine	1	Walking	Marc Thiverge	Alex Arcand	Monitored the area but no sight
2018-02-22	11:30:00 AM	Meadowbank	across EMR	Wolverine	1		Robert Pleadwell		No action required
2018-02-23	9:30:00 AM	Meadowbank	Cn burn pad	Wolverine	1	Running	Martin T	Jamie K	Deterred. Successful
2018-02-23	3:30:00 PM	Meadowbank	tear drop lake	Wolverine	1	Eating	Martin T	Jason (E.I.)	Deterred. Successful
2018-02-23	3:30:00 PM	Meadowbank	Fresh water barge	Caribou	4	Grazing	Martin T		No action required
2018-02-23	5:00:00 PM	Meadowbank	FGL area	Wolf	1	Resting	FGL field employee		Monitored the area but no sight
2018-02-24	9:00:00 AM	Meadowbank	Landfill	Wolverine	1	Running	Jamie K	Martin T	
2018-02-24	4:00:00 PM	Amaruq	Drills	Arctic hare	1	Running	Marie-Josée B.		No action required
2018-02-25	5:30:00 PM	Amaruq	Transit pad	Arctic hare	1	Resting	Ronnie L.		No action required
2018-02-26	4:30:00 PM	Amaruq	Behind kitchen	Fox	1	Running	Marie-Josée B.		No action required
2018-02-26	9:00:00 AM	Meadowbank	FGL	Wolf	1	Resting	Martin A	Martin T	Deterred. Unsuccessful
2018-02-26		Meadowbank	FGL	Wolf	1	Dead	Env. Tech.		
2018-02-27	4:00:00 AM	Meadowbank	By 'Y' sign bottom of RSF	Wolf	1	Walking	Jason from E&I		Monitored the area but no sight
2018-02-27	1:30:00 PM	Meadowbank	Close to airstrip	Caribou	1	Walking	Donald Gauthier		Monitored the area
2018-02-27	3:30:00 PM	Meadowbank	KM 49	Arctic hare	1	Dead	Thomas Akoak PEL driver		No action required

MARCH, 2018

Date	Time	Location	Sub-Location	Wildlife Species	Quantity	Behavior	Observer #1	Observer Name #2	Action
2018-03-02	12:00:00 PM	Meadowbank	KM68 west side	Caribou	12	Grazing	PEL driver Roland Tarraq		No action required
2018-03-06	8:00:00 AM	Meadowbank	TPnorth	Wolverine	1	Running	Ron Falardeau		No action required
2018-03-06	8:30:00 AM	Meadowbank	By south cell road	Arctic hare	2	Immobile	Fanny Laporte		No action required
2018-03-06	11:30:00 AM	Meadowbank	TPL	Wolverine	1	Running	Fanny Laporte		No action required

2018-03-07	5:00:00 PM	Meadowbank	North Cell Cyanide Burn Pad	Wolverine	1	Running	Tom T		Monitored the area
2018-03-07	7:00:00 PM	Meadowbank	KM95	Musk-ox	5	Grazing	Darryl S	Baker Lake Dispatch	No action required
2018-03-17	8:00:00 AM	Amaruq	Pad H	Arctic hare	1	Running	Marc-Andre D.		No action required
2018-03-18	2:00:00 PM	Amaruq	Outside Kitchen	Fox	1	Walking	Claude M.		Monitored the area but no sight
2018-03-22	1:30:00 PM	Meadowbank	Km 105	Wolf	1	Walking	Ronald - E&I		
2018-03-24	11:00:00 AM	Meadowbank	Km 69	Wolverine	1	Walking	Todd - AFS		
2018-03-24	5:30:00 PM	Meadowbank	Km 32 - west side	Caribou	20	Walking	Dino Stagg		
2018-03-25	4:00:00 AM	Meadowbank	EMR	Caribou	20	Grazing	LP - Dyno		
2018-03-27	8:00:00 AM	Meadowbank	EMR - east side	Caribou	3	Grazing	Dyno Nobel		
2018-03-27	1:30:00 PM	Meadowbank	KM 56 going east	Caribou	50	Walking	Passenger van driver PEL		No action required
2018-03-27	2:00:00 PM	Amaruq Road - Meadowbank	KM 47	Musk-ox	12	Grazing	Serge Racicot		No action required
2018-03-27	4:30:00 PM	Amaruq Road - Meadowbank	Kilometer 35	Caribou	10	Immobile	Marie-Josée B.	Daniel P.	No action required
2018-03-27	9:00:00 PM	Meadowbank	end of airstrip	Caribou	10	Walking	Joseph McLaren Dyno		No action required
2018-03-27	11:30:00 PM	Meadowbank	front desk	Wolverine	1	Unknown	Night shift worker		No action required
2018-03-29	2:00:00 PM	Meadowbank	front desk	Wolverine	1	Hiding	Fanny Laporte	Martin T.	Monitored the area
2018-03-30	9:00:00 AM	Meadowbank	tarmac	Wolverine	1	Running	Fanny Laporte		No action required
2018-03-30	11:00:00 AM	Meadowbank	front desk	Wolverine	2	Fighting	Sylvain Fournier	Martin Theriault	Monitored the area
2018-03-30	2:00:00 PM	Meadowbank	Tear drop lake	Wolverine	1	Running	Martin Theriault	Pat	Monitored the area
2018-03-31	5:00:00 AM	Meadowbank	Site service office	Wolverine	1	Running	Donald Aubin		Monitored the area
2018-03-31	11:30:00 AM	Meadowbank	on the way to Tehek lake	Wolverine	1	Walking	Fanny Laporte	Martin Theriault	Monitored the area

APRIL, 2018

Date	Time	Location	Sub-Location	Wildlife Species	Quantity	Behavior	Observer #1	Observer Name #2	Action
2018-04-01	2:00:00 PM	Meadowbank	Around main camp	Wolverine	1	Hiding	Martin Theriault	Fanny Laporte	Monitored the area
2018-04-01	8:30:00 AM	Construction - Amaruq	camp building	Fox	1	Walking	Serge Racicot		Monitored the area but no sight
2018-04-02	9:30:00 AM	Meadowbank	close to RSF and sana crusher	Wolverine	1	Walking	Mine operator		No action required
2018-04-02	10:30:00 AM	Meadowbank	KM 65	Caribou	20	Grazing	AFS driver		No action required
2018-04-02	12:00:00 PM	Meadowbank	KM47 on west side	Caribou		Grazing	Driver AFS		No action required

2018-04-02		Amaruq Road - Meadowbank	km 36	Caribou	20	Grazing	Nicolas S.		No action required
2018-04-03	8:00:00 AM	Meadowbank	Around front desk	Wolverine	1	Walking	Levi Q		Monitored the area but no sight
2018-04-03	4:00:00 PM	Meadowbank	vault road by turn lake 800m	Caribou	30	Grazing	Fanny Laporte	Ian Bourassa	Monitored the area
2018-04-04	11:00:00 AM	Meadowbank	close to north RSF ramp	Caribou	5	Grazing	Fanny Laporte		Monitored the area
2018-04-05	11:00:00 AM	Meadowbank	fresh water barge road	Wolverine	1	Running	Mathieu Paradis		Monitored the area but no sight
2018-04-05	5:00:00 PM	Amaruq	camp site	Snow owl	1		S.M.		No action required
2018-04-06	7:00:00 AM	Meadowbank	by fresh water barge road	Wolverine	1	Running	Fanny Laporte	Tom Thomson	Monitored the area
2018-04-07	3:30:00 PM	Meadowbank	Turn Lake	Caribou	300	Grazing	Mine Dispatch	Tom T	Monitored the area
2018-04-07	5:00:00 PM	Meadowbank	West side KM 3 500m	Caribou	400	Walking	Tom Thomson	Fanny Laporte	Monitored the area
2018-04-08	7:30:00 AM	Meadowbank	KM 101 west 200 m	Caribou	20	Grazing	Fanny Laporte	AFS driver	Monitored the area
2018-04-08	8:00:00 AM	Meadowbank	behind E&I offices	Wolverine	1	Running	Fanny Laporte		Deterred. Successful
2018-04-08	11:30:00 AM	Meadowbank	KM8	Caribou	50	Walking	Tom T		Monitored the area
2018-04-09	8:00:00 AM	Meadowbank	along vault road west 400m	Caribou	100	Grazing	Fanny laporte	Tom Thomson	Monitored the area
2018-04-09	9:00:00 AM	Meadowbank	By incinerator	Wolverine	1	Running	Fanny Laporte	E&I operators	Deterred. Successful
2018-04-09	2:30:00 PM	Meadowbank	on the lake	Wolverine	1	Running	Thomas Dahn		No action required
2018-04-09	3:30:00 PM	Meadowbank	EMR hill east side	Caribou	20	Resting	reported Dispatch	Fanny laporte	Monitored the area
2018-04-10	6:00:00 AM	Meadowbank	KM 90	Caribou	50		Ronnie Nagyougalik		Monitored the area
2018-04-10	9:00:00 AM	Meadowbank	KM92 west	Musk-ox	4	Resting	Fanny Laporte	Jamie Kataluk	No action required
2018-04-11		Amaruq Road - Meadowbank	km 37	Wolf	2	Walking	Pete H.		No action required
2018-04-12	2:00:00 PM	Meadowbank	Km 40 esat side	Caribou	100	Walking	Alex A		
2018-04-12	3:00:00 PM	Meadowbank	Km 3 west side	Caribou	100	Grazing	Jamie K		
2018-04-13	8:30:00 AM	Meadowbank	KM102	Caribou	7	Grazing	Jamie K	Tom T	Monitored the area
2018-04-13	12:00:00 PM	Meadowbank	KM65	Caribou	100	Grazing	BL Dispatch		No action required
2018-04-13	11:30:00 AM	Amaruq	Incinerator	Fox	1	Observing	Kevin M.		Monitored the area
2018-04-17	10:30:00 AM	Amaruq	Drill #6	Fox	1	Walking	J-H.F		No action required
2018-04-19	9:00:00 AM	Amaruq	Drill #6	Wolf	1	Walking	Drill operators		Monitored the area but no sight
2018-04-19	9:00:00 AM	Amaruq	Incinerator	Fox	1	Walking	M-J.B.		No action required

2018-04-19	12:00:00 PM	Amaruq	Fuel farm	Wolf	1	Walking	C.M		Deterred. Unsuccessful
2018-04-21	7:30:00 AM	Amaruq	Drill #7	Wolf	1	Walking	Drill operators		Monitored the area
2018-04-23	11:00:00 AM	Amaruq	AEM garage	Fox	1	Walking	Marc-André B.		Monitored the area
2018-04-24	3:30:00 PM	Meadowbank	by Turn lake	Caribou	200	Walking	Fanny Laporte		Monitored the area
2018-04-24	8:00:00 PM	Meadowbank	KM 104	Caribou	70	Resting	Fanny Laporte	Nancy Duquet Harvey	Monitored the area
2018-04-25	7:30:00 AM	Meadowbank	KM104 east 100m	Caribou	50	Grazing	Fanny Laporte		Monitored the area
2018-04-25	8:00:00 AM	Meadowbank	km111-112 west 300m	Caribou	250	Grazing	Fanny Laporte		Monitored the area
2018-04-25	4:30:00 AM	Meadowbank	km 57	Wolf	1	Walking	Night shift road crew		No action required
2018-04-25	3:00:00 PM	Meadowbank	KM 45	Wolf	1	Running	Fanny Laporte	Jamie Kataluk	No action required
2018-04-25	4:00:00 PM	Meadowbank	KM 67	Wolf	1	Running	Security officer		Monitored the area but no sight
2018-04-25	5:00:00 PM	Meadowbank	km 70	Wolf	1	Unknown	night shift road crew		No action required
2018-04-26	5:30:00 AM	Contractor Site Services Meadowbank	km 66	Wolf	2	Hunting	AFS tanker 2		No action required
2018-04-26	2:00:00 PM	Meadowbank	north cell burning pad	Wolverine	1	Running	Fanny Laporte	Martin Theriault	Monitored the area
2018-04-26	2:30:00 PM	Meadowbank	EMR hill E and W of road 50-200m	Caribou	75	Grazing	Fanny Laporte	Martin Theriault	Monitored the area
2018-04-26	3:30:00 PM	Meadowbank	bottom of portage RSF	Fox	1	Dead	Fanny Laporte	Martin Theriault	Monitored the area
2018-04-26	11:30:00 AM	Construction - Amaruq	parking lot	Fox	1	Dead	Normand C	Eric L	Monitored the area
2018-04-26	3:30:00 PM	Meadowbank	at the bottom of Portage RSF	Wolf	1	Eating	Kevin Champagne	FL & MT	Monitored the area
2018-04-28	4:30:00 PM	Environment Meadowbank		Wolverine	1	Running	Martin Theriault		No action required
2018-04-29	8:00:00 AM	Meadowbank	Saddle dam 3	Wolverine	1	Running	engineering		No action required
2018-04-30	11:00:00 AM	Meadowbank	km 78 east side	Wolf	1	Unknown	Tim Chapple		No action required

MAY, 2018

Date	Time	Location	Sub-Location	Wildlife Species	Quantity	Behavior	Observer #1	Observer Name #2	Action
2018-05-01	7:30:00 AM	Meadowbank		Caribou			Fanny Laporte	Martin Kreelak	Monitored the area
2018-05-02	7:30:00 AM	Meadowbank		Caribou			Fanny Laporte		Monitored the area
2018-05-02	8:00:00 PM	Meadowbank	EMR hill	Wolverine	1		night shift worker		No action required
2018-05-03	7:00:00 AM	Amaruq Road - Meadowbank	Amaruq Road km 0-25	Caribou			Fanny Laporte		Monitored the area
2018-05-04	7:00:00 AM	Meadowbank		Caribou			Fanny Laporte		Monitored the area

2018-05-04	12:00:00 PM	Meadowbank	EMR hill	Caribou	1	Sick or wounded	Fanny Laporte	Roland	Monitored the area
2018-05-04	4:00:00 PM	Meadowbank	km 103, close to EMR	Wolverine	1	Running	Fanny Laporte	Jeff Hart	No action required
2018-05-06	7:00:00 AM	Meadowbank		Caribou			Fanny Laporte	Jeff Hart	Monitored the area
2018-05-07	7:00:00 AM	Meadowbank		Caribou			Fanny Laporte	Jeff Hart KIA	
2018-05-07	9:30:00 AM	Meadowbank	KM 16 west side 50m	Wolf	2	Eating	Fanny Laporte	Jeff Hart	No action required
2018-05-13	4:30:00 PM	Amaruq	waste management area	Fox	1	Walking	Marie-Josée B.		Monitored the area
2018-05-14	3:00:00 PM	Amaruq Road - Meadowbank	Km 19	Wolf	3	Observing	Stephane B.		
2018-05-19	6:30:00 AM	Amaruq	Waste management area	Fox	1	Eating	D.I		Monitored the area
2018-05-23	2:00:00 PM	Meadowbank	Over Vault Pit	Peregrine falcon	1	Flying	Patrick Ahern		No action required
2018-05-23	4:00:00 AM	Amaruq	Waste management area	Fox	1	Walking	Pierre-Luc D.		
2018-05-24	1:00:00 PM	Meadowbank	km 105	Caribou	15	Resting	Road operator		No action required
2018-05-24	1:30:00 PM	Meadowbank	Bridge 26.1	Rough legged hawk	1	Immobile	Patrick Ahern		No action required
2018-05-24	8:00:00 PM	Meadowbank	Km 77	Wolf	1	Unknown	Q-Sana Driver		No action required
2018-05-24	5:00:00 AM	Amaruq	WTP Dome	Fox	1	Walking	Pierre-Luc D.		
2018-05-25	9:00:00 AM	Meadowbank	km 101 going west	Wolverine	1	Walking	Road operator		No action required
2018-05-25	4:30:00 PM	Meadowbank	RSF West	Wolverine	3	Unknown	Patrick Ahern		No action required
2018-05-25	5:00:00 PM	Meadowbank	Vault Kitchen	Fox	1	Crossing the road	Patrick Ahern	Gary Wong	No action required
2018-05-25	11:30:00 PM	Amaruq	Construction office	Fox	1	Walking	Pierre-Luc D.		Monitored the area
2018-05-26	9:30:00 AM	Meadowbank	km 10	Rough legged hawk	2	Flying	Patrick Ahern		No action required
2018-05-27	8:30:00 AM	Meadowbank	Quarry 10	Peregrine falcon	1	Flying	Patrick Ahern		Monitored the area
2018-05-28	4:00:00 AM	Meadowbank	km 5	Musk-ox	5	Immobile	Martin Archambault		
2018-05-29	6:00:00 PM	Meadowbank	vault road on the east side	Rough legged hawk	1	Flying	Fanny Laporte	Tom Thomson	No action required
2018-05-31	3:00:00 PM	Meadowbank	KM 105	Rough legged hawk	1	Flying	Fanny Laporte	Michael Allard	No action required
2018-05-31	4:00:00 PM	Meadowbank	6.5	Rough legged hawk	1	Immobile	Patrick Ahern		No action required

2018-05-31	5:00:00 PM	Meadowbank	EMR hills	Caribou	20	Crossing the road	Dispatch		Monitored the area
2018-05-31	3:00:00 PM	Meadowbank	EMR hill	Sandhill cranes	20	Eating	Fanny Laporte	Michael Buttet Allard	No action required
JUNE, 2018									
Date	Time	Location	Sub-Location	Wildlife Species	Quantity	Behavior	Observer #1	Observer Name #2	Action
2018-06-01	1:30:00 PM	Meadowbank	km 6	Musk-ox	6	Grazing	Patrick Ahern		No action required
2018-06-01	1:30:00 PM	Meadowbank	km 8	Wolf	1	Hunting	Road operator		Monitored the area but no sight
2018-06-02	9:30:00 AM	Meadowbank	south cell	Snow geese	100	Resting	FL	MBA	Deterred. Successful
2018-06-02	11:00:00 AM	Meadowbank	by MB gatehouse	Caribou	30	Resting	Fanny Laporte	Michel anders	Monitored the area
2018-06-05	1:00:00 PM	Meadowbank	113.5	Canada geese	6	Eating	Marilyne Arcand	Patrick Ahern	No action required
2018-06-05	2:00:00 PM	Meadowbank	19	Sandhill cranes	2	Unknown	Marilyne Arcand	Patrick Ahern	No action required
2018-06-05	2:00:00 PM	Meadowbank	4	Musk-ox	6	Unknown	Marilyne Arcand	Patrick Ahern	Monitored the area
2018-06-06		Meadowbank	KM 14	Caribou	18	Grazing	Marilyne Arcand		
2018-06-06		Meadowbank	3	Canada geese	8	Eating	Marilyne Arcand		
2018-06-06		Meadowbank	KM 3	Musk-ox	7	Sleeping	Marilyne Arcand		
2018-06-07	8:00:00 AM	Amaruq Road - Meadowbank	km 60	Caribou	52	Grazing	Paul S.		Monitored the area
2018-06-07	11:00:00 AM	Amaruq	Whale Tale Lake	Caribou	6	Walking	Stephane B.		Monitored the area
2018-06-07	11:30:00 AM	Amaruq	Waste management area	Fox	1	Walking	Brenda Q.	Marie-Josée B.	Monitored the area
2018-06-07		Meadowbank	KM 4,5	Caribou	33	Walking	Marilyne Arcand		
2018-06-07		Meadowbank	3	Snow geese	28	Unknown	Marilyne Arcand		
2018-06-07		Meadowbank	KM 3	Musk-ox	7	Sleeping	Marilyne Arcand		
2018-06-08	9:00:00 AM	Amaruq Road - Meadowbank	km 51	Musk-ox	8	Grazing	Paul S.		
2018-06-08	8:00:00 AM	Meadowbank	KM 2	Caribou	15	Grazing	Marilyne Arcand		
2018-06-08	8:30:00 AM	Meadowbank	KM 3.5	Musk-ox	7	Resting	Marilyne Arcand		
2018-06-08	9:00:00 AM	Meadowbank	KM 12	Caribou	18	Walking	Marilyne Arcand		
2018-06-08	4:00:00 PM	Meadowbank	KM 45	Fox	1	Walking	Marilyne Arcand		
2018-06-08		Meadowbank	KM 1	Caribou	30	Grazing	Marilyne Arcand		
2018-06-10	7:00:00 AM	Meadowbank	North cell	Grizzly	3	Walking	Nelson Bell		Monitored the area
2018-06-10	8:00:00 AM	Meadowbank	SANA area	Wolverine	1	Walking	mechanic		
2018-06-10	9:00:00 AM	Meadowbank	road to Vault camp	Grizzly	3	Walking	drillers		Monitored the area
2018-06-10	10:30:00 AM	Amaruq Road - Meadowbank	km 63	Caribou	12	Grazing	Gill H.		Monitored the area

2018-06-10	9:30:00 AM	Meadowbank	KM 13	Caribou	32	Grazing	Marilyne Arcand		
2018-06-10	1:00:00 PM	Meadowbank	KM 22	Caribou	6	Grazing	Marilyne Arcand		
2018-06-10	4:00:00 PM	Meadowbank	KM 35	Snow geese	17	Unknown	Marilyne Arcand		
2018-06-11	7:00:00 AM	Meadowbank	reclaim barge	Wolverine	1	Walking	Nelson Bell		Monitored the area
2018-06-11	8:00:00 AM	Amaruq	Waste management area	Fox	1	Walking	Kevin M.		Monitored the area
2018-06-11		Meadowbank	KM 64	Caribou	13	Grazing	Marilyne Arcand		
2018-06-11		Meadowbank	KM 49	Musk-ox	7	Grazing	Marilyne Arcand		
2018-06-11		Meadowbank	KM 32	Caribou	20	Walking	Marilyne Arcand		
2018-06-11		Meadowbank	KM 112	Musk-ox	15	Resting	Marilyne Arcand		
2018-06-14	1:00:00 PM	Meadowbank	Km 50	Caribou	6	Crossing the road	Wamy Kreelak		
2018-06-14	3:30:00 PM	Amaruq	Near Pad H	Caribou	22	Grazing	Eric J.	Marie-Josée B.	Monitored the area
2018-06-14		Meadowbank	KM 15	Caribou	40	Grazing	Marilyne Arcand		
2018-06-15	9:30:00 AM	Amaruq	Near pad H	Caribou	8	Grazing	Marie-Josée B.	Jean-Francois L.	Monitored the area
2018-06-15	9:30:00 PM	Meadowbank	Km 38	Caribou	11	Walking	Pick up 99		
2018-06-15		Meadowbank	KM	Caribou	8	Walking	Marilyne Arcand		
2018-06-16	8:00:00 AM	Meadowbank	Km 2 road to Vault	Musk-ox	8	Grazing	Jamie K		
2018-06-16	8:00:00 AM	Mine Meadowbank	Vault transit pad towards Amaruq	Caribou	21	Resting	Jamie K		
2018-06-16	8:00:00 AM	Meadowbank	north end of airstrip	Wolverine	1	Running	Timoth Chapple		
2018-06-16	8:30:00 AM	Meadowbank	Km 87	Caribou	6	Crossing the road	Kyle M		
2018-06-16		Meadowbank	111	Musk-ox	15	Resting	Marilyne Arcand		
2018-06-16		Meadowbank	KM 15	Caribou	19	Sleeping	Marilyne Arcand		
2018-06-16		Meadowbank	KM 1	Caribou	30	Grazing	Marilyne Arcand		
2018-06-17		Meadowbank	KM 51	Musk-ox	6	Resting	Marilyne Arcand		
2018-06-17		Meadowbank	KM 25	Caribou	4	Grazing	Marilyne Arcand		
2018-06-17		Meadowbank	KM 8	Musk-ox	6	Grazing	Marilyne Arcand		
2018-06-18		Meadowbank	114	Caribou	15	Unknown	Marilyne Arcand		
2018-06-18		Meadowbank	KM 11	Duck	6	Swimming	Marilyne Arcand		
2018-06-18		Meadowbank	KM 11	Caribou	5	Walking	Marilyne Arcand		
2018-06-18		Meadowbank	113.5	Caribou	3	Grazing	Marilyne Arcand		
2018-06-20	11:00:00 AM	Meadowbank	Landfill	Wolverine	3		Surveyor		Monitored the area
2018-06-20	2:00:00 PM	Meadowbank	KM 73 west	Caribou	10		Kyle McLean		No action required
2018-06-21	10:00:00 AM	Meadowbank	KM 82 west side	Caribou	10	Unknown	Kyle Mclean		No action required
2018-06-21	10:00:00 AM	Meadowbank	KM 52 west side	Wolf	1	Walking	Paul Boudreau		No action required

2018-06-21	1:30:00 PM	Meadowbank	Near Baker Lake heading west ward	Caribou	5	Walking	Mark Nukik		No action required
2018-06-21	4:00:00 PM	Amaruq Road - Meadowbank	KM 24	Bald eagle	1	Resting	Andre Rouleau		No action required
2018-06-21	4:00:00 PM	Amaruq Road - Meadowbank	KM 40	Wolf	1	Walking	Kitchen driver		No action required
2018-06-22	7:30:00 AM	Meadowbank	Near tailing road	Wolverine	1	Walking	Byron Gillis		No action required
2018-06-22	10:00:00 AM	Meadowbank	KM 35	Musk-ox	2	Unknown	Victor U.		No action required
2018-06-22	10:30:00 AM	Meadowbank	KM 59	Caribou	3	Unknown	Victor U.		No action required
2018-06-22	11:00:00 AM	Meadowbank	KM 67	Caribou	1	Unknown	Victor U.		No action required
2018-06-22	12:30:00 PM	Meadowbank	KM 35 west side	Musk-ox	2	Unknown	Seam Uquqtuq		No action required
2018-06-22	1:00:00 PM	Meadowbank	KM 74 east side	Musk-ox	1	Unknown	Kyle Mclean		No action required
2018-06-22	1:30:00 PM	Meadowbank	KM 95 Quarry 21	Peregrine falcon	2	Flying	Victor U.	Laurence Archambault	No action required
2018-06-22	2:00:00 PM	Meadowbank	KM 73	Musk-ox	5	Grazing	Victor U.	Laurence Archambault	No action required
2018-06-23	10:00:00 AM	Amaruq	Maintenance shop	Fox	1	Eating	Unknown		No action required
2018-06-24	7:00:00 AM	Meadowbank	km 63, west side	Caribou	7	Walking	Reggie Harris		No action required
2018-06-24	12:00:00 PM	Meadowbank	KM 25 west side	Caribou	9	Unknown	Reggie Harris		No action required
2018-06-24	2:00:00 PM	Meadowbank	KM 99 est side	Musk-ox	1	Unknown	Roland Tarraq		No action required
2018-06-24	10:30:00 AM	Meadowbank	km 19	Wolverine	1	Running	road crew		Monitored the area
2018-06-24	2:00:00 PM	Meadowbank	km 24	Caribou	5	Immobile	road crew		
2018-06-25	6:30:00 AM	Meadowbank	Nova camp wing S	Fox	2	Unknown	Yannick Lalonde		Monitored the area
2018-06-25	7:00:00 AM	Meadowbank	Switch back west side	Wolf	1	Walking	Kyle Mclean		No action required
2018-06-25	8:00:00 AM	Meadowbank	KM 83/84 west side	Musk-ox	1	Unknown	Kyle Mclean		No action required
2018-06-25	1:00:00 PM	Meadowbank	KM 67 west side	Caribou	4	Unknown	Sean Uquqtuq		No action required
2018-06-25	2:00:00 PM	Meadowbank	vault road, west side 200m	Musk-ox	1	Grazing	Fanny Laporte	Laurence Archambault	Monitored the area
2018-06-26	11:00:00 AM	Meadowbank	Bridge 8	Wolf	1	Walking	David Kautaq		No action required
2018-06-27	7:30:00 AM	Amaruq	Waste management area	Arctic hare	1	Running	Jean-Francois Labbe		No action required
2018-06-27	9:30:00 AM	Amaruq	Maintenance shop	Fox	1	Running	Jean-Francois Labbe		No action required
2018-06-27	8:30:00 AM	Meadowbank	km 15	Caribou	15	Crossing the road	road crew		Closed the road
2018-06-27	2:30:00 PM	Meadowbank	km 7.5	Musk-ox	1	Grazing	road crew		
2018-06-27	3:00:00 PM	Meadowbank	km 17	Musk-ox	2	Grazing	road crew		

2018-06-28	8:30:00 AM	Meadowbank	Km 7, 200m west of the road	Musk-ox	21	Walking	Patrick Ahern		
2018-06-28	9:00:00 AM	Meadowbank	km 18	Caribou	8	Crossing the road	Road Crew		Monitored the area
2018-06-28	6:00:00 AM	Meadowbank	km 6	Musk-ox	18	Grazing	road crew		
2018-06-29	10:30:00 AM	Meadowbank	2nd bench	Arctic hare	1	Immobile	FL	MBA	No action required
2018-06-30	8:00:00 PM	Meadowbank	km 5	Fox	5	Playing	road crew		
JULY, 2018									
Date	Time	Location	Sub-Location	Wildlife Species	Quantity	Behavior	Observer #1	Observer Name #2	Action
2018-07-01	11:30:00 AM	Meadowbank	KM 32	Wolverine	1	Crossing the road	Jason Laforce		No action required
2018-07-01	7:00:00 PM	Meadowbank	KM 26	Wolf	1	Crossing the road	Jason Laforce		
2018-07-01	12:00:00 PM	Meadowbank	km 32	Wolverine	1	Crossing the road	Road Crew		
2018-07-01	7:00:00 PM	Meadowbank	km 26	Wolf	1	Crossing the road	Road Crew		
2018-07-02	1:00:00 PM	Amaruq Road - Meadowbank	KM 58	Rough legged hawk	1	Flying	FL	PA	No action required
2018-07-02	1:30:00 PM	Amaruq Road - Meadowbank	KM 36	Musk-ox	16	Grazing	FL	PA	Monitored the area
2018-07-02	2:00:00 PM	Amaruq Road - Meadowbank	KM8 west 400m	Caribou	3	Walking	FL	PA	No action required
2018-07-02	2:30:00 PM	Meadowbank	KM 7	Peregrine falcon	2	Flying	FL	PA	No action required
2018-07-02	7:00:00 AM	Meadowbank	KM 17	Caribou	1	Walking	Jason Laforce		
2018-07-02	7:00:00 AM	Meadowbank	km17	Caribou	1		Road Crew		
2018-07-03	11:00:00 AM	Meadowbank	KM 17	Caribou	6	Walking	Jason Laforce		
2018-07-03	11:00:00 PM	Meadowbank	KM 17	Musk-ox	1	Eating	Jason Laforce		
2018-07-03	11:00:00 PM	Meadowbank	KM 17	Caribou	1	Eating	Jason Laforce		
2018-07-03	11:00:00 AM	Meadowbank	KM17	Caribou	6		Road Crew		
2018-07-03	11:00:00 PM	Meadowbank	km 17	Musk-ox	1	Running	Road Crew		
2018-07-04	11:00:00 AM	Meadowbank	KM 17	Musk-ox	1	Eating	Jason Laforce		No action required
2018-07-04	7:00:00 PM	Meadowbank	KM 18	Musk-ox	1	Eating	Jason Laforce		No action required
2018-07-04	11:00:00 AM	Meadowbank	km 18	Musk-ox	1	Unknown	Road Crew		
2018-07-05	9:00:00 AM	Meadowbank		Wolverine	1	Walking	Richard Pouliot		
2018-07-05	6:30:00 AM	Meadowbank	Km 20	Musk-ox	1	Eating	Jason Laforce		No action required

2018-07-05	6:30:00 AM	Meadowbank	km 20	Musk-ox	1	Eating	Road Crew		
2018-07-06	6:30:00 PM	Amaruq Road - Meadowbank	km 61	Musk-ox	1	Grazing	Marie-Josée B.		Monitored the area
2018-07-07	10:00:00 AM	Meadowbank	KM 24	Fox	1	Hunting	Marilyne Arcand		No action required
2018-07-07	11:30:00 AM	Meadowbank	KM 42	Caribou	1	Sick or wounded	Marilyne Arcand		Monitored the area
2018-07-07	2:30:00 PM	Meadowbank	KM 63	Musk-ox	1	Grazing	Marilyne Arcand		
2018-07-07	12:00:00 AM	Meadowbank	KM 20	Musk-ox	1	Eating	Jason Laforce		No action required
2018-07-07	12:00:00 AM	Meadowbank	km20	Musk-ox	1	Grazing	Road Crew		
2018-07-08	2:30:00 PM	Meadowbank	KM 20	Musk-ox	1	Grazing	Marilyne Arcand		
2018-07-08	6:00:00 PM	Meadowbank	Km 5	Musk-ox	2	Crossing the road	Marilyne Arcand		
2018-07-08	8:00:00 AM	Meadowbank	KM 11	Musk-ox	1	Eating	Jason Laforce		
2018-07-08	8:00:00 AM	Meadowbank	km11	Musk-ox	1	Grazing	Road Crew		
2018-07-09	10:30:00 AM	Meadowbank	KM 12	Caribou	1	Crossing the road	Marilyne Arcand		
2018-07-09	11:00:00 AM	Meadowbank	KM 22	Duck	6	Swimming	Marilyne Arcand		
2018-07-09	7:00:00 AM	Meadowbank	km23	Caribou	3	Crossing the road	Road Crew		
2018-07-09	11:00:00 AM	Meadowbank	km20	Caribou	1	Grazing	Road Crew		
2018-07-09	11:30:00 AM	Meadowbank	km 20	Musk-ox	1	Walking	Road Crew		
2018-07-09	7:00:00 PM	Meadowbank	km23	Musk-ox	1	Walking	Road Crew		
2018-07-10	9:30:00 AM	Meadowbank	KM19	Musk-ox	1	Resting	Marilyne Arcand		
2018-07-10	2:30:00 PM	Meadowbank	Esker 1 -KM17	Caribou	1	Walking	Marilyne Arcand		
2018-07-10	2:00:00 AM	Meadowbank	km26	Caribou	1	Walking	Road Crew		
2018-07-10	10:30:00 AM	Meadowbank	km24	Caribou	2	Walking	Road Crew		
2018-07-11	9:00:00 AM	Meadowbank	KM 29	Musk-ox	2	Grazing	Marilyne Arcand		
2018-07-11	9:30:00 AM	Meadowbank	KM 40	Wolf	1	Walking	Marilyne Arcand		
2018-07-11	4:00:00 PM	Meadowbank	KM 18.5	Musk-ox	1	Unknown	Marilyne Arcand		
2018-07-11	7:00:00 PM	Meadowbank	km6	Squirrel	2	Running	Road Crew		
2018-07-12	1:00:00 PM	Amaruq Road - Meadowbank	kilometer 45	Musk-ox	1	Observing	Jessica B.	Gill H.	Monitored the area
2018-07-12	4:00:00 PM	Meadowbank	Km 18.5	Musk-ox	1	Eating	Marilyne Arcand		No action required
2018-07-12	1:00:00 AM	Meadowbank	km 24, 400m from the road	Musk-ox	4	Unknown	Road Crew		
2018-07-12	6:00:00 AM	Meadowbank	km10	Caribou	1	Crossing the road	Road Crew		

2018-07-12	3:00:00 PM	Meadowbank	km27, 200m frmo road	Musk-ox	4	Unknown	Road Crew		
2018-07-13	10:00:00 AM	Meadowbank	km28	Musk-ox	9	Unknown	Road Crew		
2018-07-13		Amaruq	km 1.5	Wolverine	1	Running	Martin Theriault		No action required
2018-07-14	9:30:00 AM	Amaruq	Maintenance	Fox	1	Walking	Jean-Francois Labbe		No action required
2018-07-14	10:30:00 AM	Amaruq	Orbit Garage	Fox	1	Walking	Jacqueline Holly F.	Jean-Francois L.	Monitored the area
2018-07-14	4:30:00 PM	Meadowbank	KM 17.5	Musk-ox	1	Flying	Marilyne Arcand		No action required
2018-07-14	4:30:00 PM	Meadowbank	KM 17.5	Rough legged hawk	1	Flying	Marilyne Arcand		No action required
2018-07-14	3:00:00 AM	Meadowbank	km37	Wolf	1	Walking	Road Crew		
2018-07-15	2:00:00 PM	Meadowbank	KM 39.5	Wolf	1	Walking	Marilyne Arcand		
2018-07-15	2:30:00 PM	Meadowbank	Km 16	Musk-ox	1	Eating	Marilyne Arcand		No action required
2018-07-15	2:30:00 PM	Meadowbank	KM 21.5	Rough legged hawk	1	Flying	Marilyne Arcand		No action required
2018-07-15	6:30:00 PM	Meadowbank	Km 11	Musk-ox	6	Grazing	Karen Y		
2018-07-15	7:00:00 PM	Meadowbank	Km 16 East side	Musk-ox	6	Grazing	Karen Y		
2018-07-15	8:00:00 PM	Meadowbank	Km 48 West side	Fox	4	Walking	Karen Y		
2018-07-15	8:30:00 PM	Meadowbank	Km 92 West side	Musk-ox	16	Grazing	Karen Y		
2018-07-15	7:30:00 AM	Meadowbank	km16	Caribou	3	Crossing the road	Road Crew		
2018-07-15		Amaruq	km 1.5	Caribou	6		reported by mine dispatch		Monitored the area
2018-07-16	8:30:00 AM	Meadowbank		Caribou	1	Resting	Mine Dispatch		Monitored the area
2018-07-16	11:30:00 AM	Meadowbank	KM 18	Musk-ox	1	Eating	Marilyne Arcand	Michel Ordaz R.	No action required
2018-07-16	11:30:00 AM	Meadowbank	KM 18	Fox	1	Walking	Marilyne Arcand	Michel Ordaz R.	
2018-07-16	11:30:00 AM	Meadowbank	17.5	Musk-ox	1	Eating	Marilyne Arcand	Michel Ordaz R.	
2018-07-16	12:00:00 PM	Meadowbank	KM 24	Rough legged hawk	1	Flying	Marilyne Arcand	Michel Ordaz R.	No action required
2018-07-16	12:30:00 PM	Meadowbank	KM 37	Musk-ox	12	Walking	Marilyne Arcand	Michel Ordaz R.	No action required
2018-07-16	4:00:00 PM	Meadowbank	KM 20	Arctic hare	1	Unknown	Marilyne Arcand	Michel Ordaz R.	No action required
2018-07-16	7:00:00 PM	Meadowbank	km25	Caribou	1	Running	Road Crew		
2018-07-17	1:00:00 PM	Meadowbank	End of west road	Caribou	1	Walking	Laurence Archambault	Michelle Ordaz Rivero	Monitored the area
2018-07-17	4:00:00 PM	Meadowbank	Near EMR - KM 104 east side	Musk-ox	9	Grazing	Laurence Archambault	Michelle Ordaz Rivero	No action required
2018-07-17	10:00:00 PM	Meadowbank	Quarry 9	Caribou	1	Unknown	Ronald Falardeau		No action required
2018-07-17	9:30:00 AM	Meadowbank	km19	Musk-ox	1	Walking	Road Crew		

2018-07-18	9:00:00 AM	Amaruq	Waste management area	Fox	1	Eating	Jean-François Labbé	Bernard Putulik	No action required
2018-07-18	9:00:00 AM	Meadowbank	km 30, west 200m	Wolf	1	Walking	road crew		Monitored the area but no sight
2018-07-18	10:00:00 AM	Meadowbank	km 24	Caribou	1	Crossing the road	Patrick Ahern		Monitored the area
2018-07-18	1:00:00 PM	Meadowbank	km 42	Musk-ox	1	Grazing	Patrick Ahern		
2018-07-18	2:00:00 PM	Meadowbank	km 33.3, west 150m	Caribou	1	Grazing	Patrick Ahern		
2018-07-18	2:30:00 PM	Meadowbank	km 26.5, east 100m	Caribou	1	Walking	Patrick Ahern		
2018-07-18	3:00:00 PM	Meadowbank	km 18.5, west 100	Musk-ox	1	Grazing	Patrick Ahern		
2018-07-18	11:00:00 PM	Meadowbank	Baker Lake gate house	Caribou	1	Walking	Joseph Tunguaq		No action required
2018-07-18	11:30:00 PM	Meadowbank	KM 51 - East side	Wolf	2	Walking	Ronald Falardeau		No action required
2018-07-18	9:00:00 AM	Meadowbank		Peregrine falcon			Fanny Laporte	Vania	Monitored the area
2018-07-18	4:30:00 PM	Meadowbank	KM 19	Musk-ox	16	Grazing	Fanny Laporte	Vania	No action required
2018-07-18	5:00:00 PM	Meadowbank	around 40	Musk-ox	6	Running	FL	VO	No action required
2018-07-18	3:00:00 AM	Meadowbank	km 9	Caribou	1	Resting	Road Crew		
2018-07-18	11:00:00 AM	Meadowbank	km19	Musk-ox	1	Sleeping	Road Crew		
2018-07-19	10:00:00 AM	Meadowbank	Vault waste dump phase 1 ramp	Caribou	2	Walking	Martin Theriault		Monitored the area
2018-07-19	11:00:00 AM	Meadowbank		Caribou	1	Walking	Martin Theriault		Monitored the area
2018-07-19	3:00:00 AM	Meadowbank	km 10	Squirrel	1	Running	Road Crew		
2018-07-19	7:00:00 PM	Meadowbank	km3	Caribou	1	Walking	Road Crew		
2018-07-19	8:00:00 PM	Meadowbank	km2.5	Musk-ox	10	Resting	Road Crew		
2018-07-20	8:30:00 PM	Meadowbank	KM 32	Caribou	1	Crossing the road	Mark Nukik		No action required
2018-07-20	9:00:00 PM	Meadowbank	Quarry 9	Wolverine	1	Running	Ronald Falardeau		No action required
2018-07-20	7:00:00 PM	Meadowbank	km18	Musk-ox	2	Walking	Road Crew		
2018-07-21	7:30:00 AM	Meadowbank	Km 105	Musk-ox	10	Grazing	E&I operator		Monitored the area
2018-07-21	1:30:00 PM	Meadowbank	Lake west	Tundra swan	1	Immobile	Fanny Laporte	Martin Theriault	No action required
2018-07-21	2:00:00 PM	Meadowbank	end of airstrip	Musk-ox	2	Grazing	FL	MT	No action required
2018-07-21	3:00:00 PM	Meadowbank	Tailings north cell	Caribou	1	Resting	Martin Thériault	Fanny Laporte	No action required
2018-07-21	11:30:00 PM	Meadowbank	KM-50 - West ward	Caribou	1	Unknown	Ronald Falardeau		No action required
2018-07-21	9:30:00 AM	Meadowbank	landfill	Wolverine	1	Walking	FL	LA	Monitored the area
2018-07-22	3:00:00 AM	Meadowbank	km 17, west side 30m	Musk-ox	1	Grazing	Patrick Ahern		No action required
2018-07-22	8:00:00 AM	Meadowbank	One lane Vault Road - East side	Caribou	1	Grazing	Martin Thériault	Laurence Archambault	Monitored the area

2018-07-22	1:30:00 PM	Amaruq	Close to lake A55	Musk-ox	2	Running	Christian Deschene		No action required
2018-07-22	3:00:00 PM	Meadowbank	km 16.9, east 10m	Caribou	1	Grazing	Patrick Ahern		No action required
2018-07-22	3:30:00 PM	Meadowbank	km 11	Caribou	1	Walking	Patrick Ahern		No action required
2018-07-22	4:00:00 PM	Meadowbank	km 3, west 20m	Musk-ox	11	Grazing	Patrick Ahern		Monitored the area
2018-07-22	9:30:00 PM	Meadowbank	north of BL gatehouse	Musk-ox	6	Grazing	Dispatch		No action required
2018-07-22	11:00:00 PM	Meadowbank	Quarry 9	Caribou	1	Sick or wounded	Ron Falardeau		Monitored the area
2018-07-23	5:00:00 PM	Meadowbank	north cell capping	Caribou	1	Walking	Patrick Ahern	Martin Theriault	Monitored the area
2018-07-23	10:30:00 AM	Meadowbank	by fresh water	Caribou	3	Immobile	FL	MT	Monitored the area
2018-07-24	1:30:00 PM	Meadowbank	km 56, 120m East of road	Musk-ox	2	Grazing	Patrick Ahern		No action required
2018-07-24	10:30:00 AM	Meadowbank	by amq road	Caribou	2	Grazing	FL	LA	Monitored the area
2018-07-24	10:30:00 AM	Meadowbank	west side	Musk-ox	1		IC		Monitored the area
2018-07-25	5:00:00 AM	Meadowbank	Vault RSF	Caribou	1	Resting	Patrick Ahern		Monitored the area but no sight
2018-07-25	10:00:00 AM	Meadowbank	km 0.7 by the road	Caribou	1	Sleeping	Patrick Ahern		Monitored the area
2018-07-25	11:00:00 AM	Meadowbank	on the road by old sana	Caribou	1	Crossing the road	Dispatch		Monitored the area
2018-07-25	3:00:00 PM	Meadowbank	km 106 west side 300 m	Musk-ox	12	Grazing	FL	LA	Monitored the area
2018-07-26	3:30:00 AM	Meadowbank	by east diversion ditches	Musk-ox	6	Grazing	Pat Ahern		Monitored the area
2018-07-26	8:00:00 AM	Meadowbank	km 1	Musk-ox	2	Grazing	Patrick Ahern		No action required
2018-07-26	10:00:00 AM	Meadowbank	km 10	Caribou	1	Crossing the road	Patrick Ahern		Monitored the area
2018-07-26	10:30:00 AM	Meadowbank	Km 108	Musk-ox	10	Grazing	Dispatch		Monitored the area
2018-07-26	10:30:00 AM	Meadowbank	NP1 culvert by sana old pad	Caribou	1	Crossing the road	Mine operator		Monitored the area
2018-07-26	3:00:00 PM	Meadowbank	KM 54	Caribou	1		Clinton AFS driver		No action required
2018-07-26	4:30:00 PM	Meadowbank	Landfill	Wolverine	1	Running	Brian Ikoe		Monitored the area but no sight
2018-07-27	9:30:00 AM	Amaruq	AMQ road KM 8.5 150 W	Musk-ox	1	Grazing	Fanny L.		Monitored the area
2018-07-27	9:30:00 AM	Amaruq	AMQ road km 15 - 300m W	Musk-ox	2	Grazing	FL		Monitored the area

2018-07-27	10:00:00 AM	Amaruq	AMQ road KM 29	Rough legged hawk	1	Flying	FL		Monitored the area
2018-07-27	11:00:00 AM	Amaruq	AMQ road Km 59	Musk-ox	12	Grazing	FL		Monitored the area
2018-07-27	11:00:00 AM	Amaruq	AMQ road KM 49	Rough legged hawk	1	Flying	FL		Monitored the area
2018-07-27	1:00:00 PM	Amaruq	AMQ road KM 60	Canada geese	4	Crossing the road	FL		Monitored the area
2018-07-27	2:00:00 PM	Amaruq	AMQ road KM 18 600m E	Musk-ox	1	Grazing	FL		Monitored the area
2018-07-27	5:00:00 PM	Meadowbank	km 50, east 400m	Musk-ox	20	Running	Patick Ahern	Road crew	Monitored the area
2018-07-29	7:00:00 PM	Meadowbank	KM 8	Musk-ox	14	Sleeping	Marilyne Arcand		No action required
2018-07-29	7:00:00 PM	Meadowbank	km 8	Musk-ox	14	Sleeping	Road Crew		No action required
2018-07-29	7:00:00 AM	Meadowbank	km8	Musk-ox	14	Sleeping	Road Crew		
2018-07-30	11:00:00 AM	Meadowbank	Km 49	Musk-ox	2	Crossing the road	PCK 49 driver		Monitored the area
2018-07-30	11:00:00 AM	Meadowbank	KM 82	Wolf	2	Walking	PCK 89 driver		No action required
2018-07-30	8:30:00 AM	Meadowbank	KM 46 East 200 m	Musk-ox	20	Grazing	FL	PA	Monitored the area
2018-07-30	8:30:00 PM	Meadowbank	KM 53 East 200m	Musk-ox	15	Grazing	FL	PA	Monitored the area
2018-07-31	8:30:00 AM	Meadowbank	by EMR hill- 3rd portage	Tundra swan	1	Swimming	FL	MBA	No action required
2018-07-31	8:30:00 AM	Meadowbank	by airstrip	Caribou	1	Walking	Fanny Laporte	Mike Butet Allard	Monitored the area
2018-07-31	2:00:00 PM	Meadowbank	KM 11	Musk-ox	11	Eating	Roch Chabot		No action required
2018-07-31	2:00:00 PM	Meadowbank	km 11	Musk-ox	11	Grazing	Road Crew		

AUGUST, 2018

Date	Time	Location	Sub-Location	Wildlife Species	Quantity	Behavior	Observer #1	Observer Name #2	Action
2018-08-02	4:30:00 AM	Meadowbank	Km 49	Musk-ox	30	Walking	road crew		No action required
2018-08-02	7:30:00 AM	Meadowbank	North cell capping	Wolf	2	Walking	Mario		No action required
2018-08-02	12:30:00 AM	Meadowbank	KM 36	Wolf	2	Walking	Roch Chabot		No action required
2018-08-02	2:00:00 PM	Meadowbank	km 36	Wolf	2	Walking	Road Crew		
2018-08-03	11:00:00 AM	Meadowbank	Km 16	Musk-ox	1	Eating	Roch Chabot		No action required
2018-08-03	2:00:00 PM	Meadowbank	KM 25	Caribou	1	Crossing the road	Roch Chabot		No action required
2018-08-03	5:30:00 PM	Meadowbank	KM 6	Musk-ox	2	Eating	Roch Chabot		No action required
2018-08-03	2:00:00 PM	Meadowbank	km 25	Caribou	1	Crossing the road	Road Crew		
2018-08-03	11:00:00 AM	Meadowbank	km 16	Musk-ox	1	Grazing	Road Crew		

2018-08-03	5:30:00 PM	Meadowbank	km6	Musk-ox	2	Grazing	Road Crew		
2018-08-05	4:30:00 AM	Construction - Amaruq	Crusher area	Wolf	1	Walking	Pete H.	Eric P.	Monitored the area
2018-08-05	8:00:00 AM	Meadowbank	EMR hill	Wolf	1	Walking	Michael A	Vannia O	No action required
2018-08-05	4:00:00 PM	Construction - Amaruq	FGL office	Fox	1	Walking	Claude M.		Monitored the area
2018-08-05	11:00:00 PM	Meadowbank	km30	Caribou	1	Crossing the road	Road Crew		
2018-08-06	8:30:00 AM	Meadowbank	Km 93 west side	Wolf	2	Walking	pick up		
2018-08-06	11:00:00 AM	Meadowbank	Km 53 west side	Musk-ox	20	Grazing	security		
2018-08-06	9:00:00 AM	Construction - Amaruq	Whale Tail Dike	Fox	4	Walking	Jean-Francois B.		Monitored the area
2018-08-06	6:30:00 PM	Construction - Amaruq	Pad H	Musk-ox	1	Running	Yannick	Robert B.	Monitored the area
2018-08-07	10:30:00 PM	Meadowbank	km28	Wolf	1	Walking	Road Crew		
2018-08-08	10:30:00 AM	Meadowbank	km24	Caribou	1	Crossing the road	Road Crew		
2018-08-09	9:30:00 AM	Meadowbank	Km 100	Caribou	1	Crossing the road	Kendall M		
2018-08-09	1:30:00 PM	Meadowbank	Km 68 east side	Caribou		Walking	Clinton A		
2018-08-09	2:00:00 PM	Amaruq Road - Meadowbank	Km 30	Musk-ox	6	Eating	Jean-Francois Labbe		No action required
2018-08-09	8:00:00 AM	Amaruq	Behind Warehouse	Ptarmigan	2	Immobile	Marilyne Arcand		Monitored the area
2018-08-09	10:30:00 AM	Amaruq	Around WTP (dike)	Ptarmigan	9	Walking	Marilyne Arcand		Monitored the area
2018-08-09	9:00:00 AM	Construction - Amaruq	Pad H	Fox	2	Playing	Claude M.		
2018-08-09	12:00:00 PM	Meadowbank	km20	Musk-ox	12	Grazing	Road Crew		
2018-08-11	3:30:00 PM	Amaruq Road - Meadowbank	km 35	Musk-ox	1	Grazing	Marie-Josée B.		
2018-08-11	4:00:00 AM	Meadowbank	km38	Bald eagle	1	Eating	Road Crew		
2018-08-12	7:00:00 AM	Construction - Amaruq	Nemo Lake	Caribou	45	Walking	Remi V.	Nicolas T.	Monitored the area
2018-08-12	2:00:00 PM	Amaruq Road - Meadowbank	km 60	Caribou	1	Crossing the road	Marie-Josée B.		
2018-08-12	8:00:00 AM	Amaruq Road - Meadowbank	km 58	Caribou	5	Eating	Jean-Francois Labbe	Marielyn Arcand	No action required
2018-08-12	8:00:00 AM	Amaruq Road - Meadowbank	km 60	Caribou	3	Eating	Jean-Francois Labbe		No action required
2018-08-12	8:30:00 AM	Amaruq Road - Meadowbank	km 57.5	Caribou	5	Eating	Jean-Francois Labbe	Marilyn Arcand	Monitored the area
2018-08-12	9:00:00 AM	Amaruq Road - Meadowbank	Km 56.5	Caribou	21	Crossing the road	Jean-Francois Labbe	Marilyn Arcand	Closed the road

2018-08-12	9:00:00 AM	Amaruq Road - Meadowbank	km 57.5	Caribou	3	Eating	Jean-Francois Labbe	Marilyn Arcand	Monitored the area
2018-08-12	9:30:00 AM	Amaruq Road - Meadowbank	Km 55	Caribou	80	Crossing the road	Jean-Francois Labbe	Marilyn Arcand	Closed the road
2018-08-12	10:30:00 AM	Amaruq Road - Meadowbank	Km 52.5	Caribou	17	Walking	Jean-Francois Labbe	Marilyn Arcand	Monitored the area
2018-08-12	10:30:00 AM	Amaruq Road - Meadowbank	km 49	Caribou	4	Eating	Jean-Francois Labbe	Marilyn Arcand	Monitored the area
2018-08-12	6:00:00 PM	Amaruq	Close to lake A81	Caribou	2	Eating	Jean-Francois Labbe		No action required
2018-08-12	5:00:00 AM	Meadowbank	km 50	Caribou	400	Grazing	Road Crew		
2018-08-12	6:00:00 PM	Meadowbank	km 54	Caribou	75	Grazing	Road Crew		
2018-08-12	8:00:00 PM	Meadowbank	km17	Wolf	1	Walking	Road Crew		
2018-08-13	9:00:00 AM	Amaruq Road - Meadowbank	km 63	Caribou	12	Walking	Jean-Francois Labbe	Marilyn Arcand	Monitored the area
2018-08-13	9:30:00 AM	Amaruq Road - Meadowbank	km 60	Caribou	20	Crossing the road	Jean-Francois Labbe	Marilyn Arcand	Closed the road
2018-08-13	9:30:00 AM	Amaruq Road - Meadowbank	km 58	Caribou	140	Walking	Jean-Francois Labbe	Marilyne Arcand	No action required
2018-08-13	10:00:00 AM	Amaruq Road - Meadowbank	Km 56	Caribou	115	Crossing the road	Jean-Francois Labbe	Marilyn Arcand	Closed the road
2018-08-13	10:00:00 AM	Amaruq Road - Meadowbank	km 55	Musk-ox	9	Eating	Jean-Francois Labbe	Marilyne Arcand	No action required
2018-08-13	10:00:00 AM	Amaruq Road - Meadowbank	km 55.5	Caribou	40	Walking	Jean-Francois Labbe	Marilyne Arcand	
2018-08-13	11:00:00 AM	Amaruq Road - Meadowbank	km 40	Musk-ox	3	Walking	Jean-Francois Labbe	Marilyne Arcand	
2018-08-13	11:30:00 AM	Amaruq Road - Meadowbank	km 37	Caribou	60	Running	Jean-Francois Labbe	Marilyne Arcand	Closed the road
2018-08-13	12:30:00 PM	Amaruq Road - Meadowbank	km 50	Caribou	12	Walking	Jean-Francois Labbe	Marilyn Arcand	Monitored the area
2018-08-13	12:30:00 PM	Amaruq Road - Meadowbank	km 40	Caribou	6	Walking	Jean-Francois Labbe	Marilyn Arcand	Monitored the area
2018-08-15	10:30:00 AM	Meadowbank	km 58	Caribou	56	Walking	Patrick Ahern		Monitored the area
2018-08-15	3:00:00 PM	Meadowbank	km 31	Caribou	1	Crossing the road	Patrick Ahern		No action required
2018-08-16	11:00:00 AM	Meadowbank	km 45	Musk-ox	1	Walking	Patrick Ahern	Larence Archambault	Monitored the area

2018-08-16	12:00:00 PM	Meadowbank	km 58	Caribou	2	Crossing the road	Patrick Ahern	Laurence Archambault	Monitored the area
2018-08-16	7:30:00 PM	Meadowbank	km 28	Caribou	100	Grazing	Road Crew		
2018-08-18	10:00:00 AM	Meadowbank	km 101	Caribou	1	Walking	Isabelle C.		Monitored the area
2018-08-18	10:30:00 AM	Meadowbank	km 102	Sandhill cranes	2	Walking	Isabelle C.		No action required
2018-08-18	1:30:00 AM	Meadowbank	km 42.5	Caribou	2	Grazing	Patrick Ahern		
2018-08-18	9:30:00 AM	Meadowbank	km32.5	Caribou	1	Crossing the road	Patrick Ahern		
2018-08-18	10:00:00 AM	Meadowbank	km35	Caribou	1	Resting	Patrick Ahern		
2018-08-18	11:30:00 AM	Meadowbank	km44.5	Caribou	1	Resting	Patrick Ahern	Denis Gosselin	
2018-08-18	12:00:00 PM	Meadowbank	km22	Caribou	1	Crossing the road	Patrick Ahern		
2018-08-18	12:30:00 PM	Meadowbank	km43	Caribou	3	Crossing the road	Patrick Ahern	Denis Gosselin	
2018-08-18	2:30:00 PM	Meadowbank	km22	Musk-ox	1	Resting	Patrick Ahern		
2018-08-18	3:30:00 PM	Meadowbank	km19	Caribou	1	Crossing the road	Patrick Ahern		Monitored the area
2018-08-19	1:00:00 PM	Meadowbank	km43.5	Caribou	1	Grazing	Patrick Ahern		
2018-08-19	1:30:00 PM	Meadowbank	47	Caribou	3	Walking	Patrick Ahern		
2018-08-19	2:30:00 PM	Meadowbank	km58	Caribou	2	Grazing	Patrick Ahern		
2018-08-19	2:30:00 PM	Meadowbank	km 54	Musk-ox	1	Grazing	Patrick Ahern		
2018-08-19	3:00:00 PM	Meadowbank	km16	Caribou	3	Grazing	Patrick Ahern		
2018-08-19	4:00:00 PM	Meadowbank	km12	Caribou	2	Walking	Patrick Ahern		
2018-08-20	7:30:00 AM	Meadowbank	NP2 north	Wolf	2	Running	Patrick Ahern	Martin Archambault	Monitored the area
2018-08-20	9:00:00 AM	Meadowbank	km25.3	Caribou	1	Crossing the road	Patrick Ahern		
2018-08-21	5:00:00 PM	Meadowbank	km 75	Caribou	800	Crossing the road	Patrick Ahern	Philip (road crew)	Closed the road
2018-08-22	9:00:00 AM	Meadowbank	km86	Caribou	7	Grazing	Patrick Ahern		Monitored the area
2018-08-22	10:00:00 PM	Meadowbank	km 36, west 500m	Grizzly	1	Walking	Road Crew		
2018-08-23	11:30:00 AM	Meadowbank	km 73	Bald eagle	1	Flying	Patrick Ahern		Monitored the area
2018-08-24	6:30:00 AM	Meadowbank	km01, east	Musk-ox	8	Grazing	Road Crew		
2018-08-26	7:30:00 AM	Meadowbank	km 54 east	Grizzly	1	Walking	Road Crew		
2018-08-26	2:00:00 AM	Meadowbank	km 60	Caribou	2	Walking	Patrick Ahern	Isabelle Couture	
2018-08-26	10:30:00 AM	Meadowbank	km 11, east 200m	Caribou	3	Walking	Patrick Ahern	Isabelle Couture	
2018-08-26	11:00:00 AM	Meadowbank	km 24	Caribou	2	Crossing the road	Patrick Ahern	Isabelle Couture	Monitored the area

2018-08-26	11:00:00 AM	Meadowbank	km 15.5, east 800	Snow geese	400	Resting	Patrick Ahern	Isabelle Couture	
2018-08-26	11:00:00 AM	Meadowbank	km 12, east 100m	Snow geese	30	Resting	Patrick Ahern	Isabelle Couture	No action required
2018-08-26	12:00:00 PM	Meadowbank	km 61	Caribou	1	Crossing the road	Patrick Ahern	Isabelle Couture	
2018-08-26	12:00:00 PM	Meadowbank	km 54, west 200m	Caribou	1	Crossing the road	Patrick Ahern	Isabelle Couture	Monitored the area
2018-08-26	4:00:00 PM	Meadowbank	km 20	Caribou	1	Crossing the road	Patrick Ahern	Isabelle Couture	Monitored the area
2018-08-27	11:00:00 AM	Meadowbank	Vault transit	Caribou	3	Grazing	Patrick Ahern		Monitored the area
2018-08-27	9:00:00 AM	Meadowbank	km 89	Musk-ox	25	Grazing	Charles Montbriand-Leduc		No action required
SEPTEMBER, 2018									
Date	Time	Location	Sub-Location	Wildlife Species	Quantity	Behavior	Observer #1	Observer Name #2	Action
2018-09-02	11:00:00 AM	Amaruq	Amaruq Road MK 26	Wolf	2	Running	Road crew		No action required
2018-09-05	7:00:00 PM	Amaruq	Amaruq Road KM 10	Caribou	4	Walking	Road crew		No action required
2018-09-06	11:00:00 AM	Amaruq	Amaruq Road KM 25	Caribou	2	Grazing	Road crew		No action required
2018-09-07	11:00:00 AM	Amaruq	Amaruq Road KM 10	Wolverine	1	Crossing the road	Road crew		No action required
2018-09-08	3:30:00 PM	Amaruq	Km 60	Caribou	5	Walking	Jamie K	Bernard P	No action required
2018-09-10	9:30:00 AM	Meadowbank	EMR	Musk-ox	6		Ron Falardeau		Monitored the area
2018-09-10	7:00:00 AM	Amaruq	Amaruq Road KM 15	Wolf	1	Walking	Road crew		No action required
2018-09-12	9:30:00 AM	Meadowbank	KM 17	Caribou	50	Crossing the road	AWAR user/ dispatch		Monitored the area
2018-09-13	8:00:00 AM	Meadowbank	south of EMR hill	Wolverine	1	Walking	Ronald Saute		
2018-09-13	9:00:00 AM	Meadowbank	EMR	Wolverine	1	Walking	Ron Falardeau		Monitored the area but no sight
2018-09-13	10:00:00 AM	Amaruq	Amaruq Road KM 15	Caribou	1	Walking	Road crew		No action required
2018-09-14	7:00:00 AM	Amaruq	Amaruq Road KM 17	Wolf	1	Walking	Road crew		No action required
2018-09-15	3:00:00 PM	Meadowbank	NP-2	Musk-ox	11	Resting	Nelson Bell		No action required
2018-09-15	8:30:00 AM	Meadowbank	km 73	Grizzly	3	Walking	Road Crew		Monitored the area
2018-09-15	11:00:00 AM	Amaruq	Amaruq Road KM 20	Wolf	3	Walking	Road crew		No action required
2018-09-17	4:30:00 PM	Meadowbank	Assay lab	Duck	1	Dead	Isabelle Couture	Patrick Ahern	No action required
2018-09-18	3:30:00 PM	Amaruq	Amaruq Road KM 23	Wolverine	1	Walking	Road crew		No action required
2018-09-19	2:00:00 PM	Amaruq	Amaruq Road KM 6	Caribou	20	Eating	Road crew		No action required
2018-09-20	8:30:00 AM	Meadowbank	behind wing 12	Caribou	1	Walking	Patrick Ahern	Martin Krilak	Monitored the area
2018-09-20	12:30:00 PM	Meadowbank	Assay lab	Duck	1	Dead	Isabelle Couture	Martin Kreelak	No action required

2018-09-21	2:00:00 PM	Meadowbank	KM 71	Caribou	18	Grazing	Victor U.	Charles M-L	No action required
2018-09-21	2:30:00 PM	Meadowbank	KM 70	Caribou	21	Walking	Victor U.	Charles M-L	No action required
2018-09-22	7:00:00 AM	Amaruq	Amaruq Road KM 8	Caribou	300	Walking	Road crew		No action required
2018-09-22	8:00:00 PM	Amaruq	Amaruq Road KM 20	Arctic hare	1	Immobile	Road crew		No action required
2018-09-25	1:00:00 PM	Meadowbank	Km 59	Grizzly	1	Walking	AFS driver		
2018-09-25	1:00:00 PM	Meadowbank	Km 98	Wolverine	1	Eating	AFS driver		
2018-09-25	1:30:00 PM	Meadowbank	Km 102	Wolverine	1	Eating	AFS Driver		
2018-09-25	12:30:00 PM	Meadowbank	Km91	Musk-ox	12	Eating	Victor U.	Isabelle C.	No action required
2018-09-25	12:30:00 PM	Meadowbank	km 91	Musk-ox	1	Eating	Victor U.	Isabelle Couture	
2018-09-25	2:30:00 PM	Meadowbank	Km 69	Wolf	1	Walking	Victor U.	Isabelle C.	No action required
2018-09-25	3:00:00 PM	Meadowbank	Km 44	Fox	1	Walking	Victor U.	Isabelle C.	No action required
2018-09-25	3:00:00 PM	Meadowbank	Km 50	Arctic hare	1	Dead	Victor U.	Isabelle C.	No action required
2018-09-25	3:30:00 PM	Meadowbank	Km 26	Fox	1	Walking	Victor U.	Isabelle C.	No action required
2018-09-26	2:30:00 PM	Amaruq	KM19 AMQ Rd	Caribou	200	Grazing	Tom T		Monitored the area
2018-09-26	1:30:00 PM	Amaruq	Amaruq Road KM 43	Wolf	1	Walking	Road Crew		No action required
2018-09-27	6:30:00 PM	Amaruq	Amaruq Road KM 1.5 to 8	Caribou	500	Eating	road crew		No action required
2018-09-29	10:00:00 AM	Amaruq	Amaruq Road KM 25	Wolf	1	Walking	Road Crew		No action required

OCTOBER, 2018

Date	Time	Location	Sub-Location	Wildlife Species	Quantity	Behavior	Observer #1	Observer Name #2	Action
2018-10-01	6:00:00 AM	Meadowbank	smoke shack and front of Kitchen	Wolverine	1	Observing	Yves Levesque		
2018-10-01	6:30:00 AM	Meadowbank	Geotent area - Core shack	Wolverine	1	Walking	Martin Caza		Deterred. Successful
2018-10-03	5:30:00 PM	Amaruq	AMQ Rd. KM60	Caribou	12	Crossing the road	Tom T		Monitored the area
2018-10-05	2:30:00 PM	Meadowbank	km 33, 100m east	Caribou	1	Sick or wounded	Victor Utatnaq	Patrick Ahern	Monitored the area
2018-10-07	12:30:00 PM	Meadowbank	km 92	Caribou	6	Walking	PEL Driver		
2018-10-09	2:00:00 PM	Meadowbank	km 88, 1km east	Caribou	50	Walking	Patrick Ahern	Jamie Kataluk	
2018-10-11	11:30:00 AM	Amaruq Road - Meadowbank	Km 16	Caribou	37	Eating	Martin Kreelak	Isabelle Couture	No action required
2018-10-12	8:00:00 AM	Amaruq Road - Meadowbank	Km 49	Fox	1	Running	AMQ road user		No action required
2018-10-13	1:00:00 PM	Amaruq Road - Meadowbank	Km 46	Wolf	4	Walking	Road user		No action required

2018-10-14	9:30:00 AM	Amaruq Road - Meadowbank	Km 33	Caribou	3	Walking	Road user		No action required
2018-10-15	12:00:00 AM	Amaruq Road - Meadowbank	Km 46	Wolf	1	Walking	Road user		No action required
2018-10-15	9:00:00 AM	Meadowbank	km 4.8	Wolf	1	Eating	Patrick Ahern		Monitored the area
2018-10-15	10:00:00 AM	Meadowbank	km 5, east 100m	Wolf	1	Sick or wounded	Patrick Ahern	Road crew	Monitored the area
2018-10-16	7:00:00 AM	Meadowbank	Km 64	Wolf	1	Walking	Richard Clarke (AFS's driver)		No action required
2018-10-16	9:00:00 AM	Amaruq	Amaruq Road	Caribou	6	Grazing	Martin Archambault	Nancy Duquet-Harvey	No action required
2018-10-16	5:00:00 PM	Meadowbank	Km 45	Raven	2	Flying	Victor U.	Isabelle C.	No action required
2018-10-17	3:00:00 PM	Meadowbank	Km 94 west	Musk-ox	1	Walking	AFS driver		No action required
2018-10-18	1:30:00 PM	Amaruq Road - Meadowbank	Km 45	Snow owl	1		Martin Kreelak	Isabelle Couture	No action required
2018-10-18	3:00:00 PM	Amaruq Road - Meadowbank	Km 8	Musk-ox	7	Eating	Martin Kreelak	Isabelle Couture	No action required
2018-10-18	4:30:00 PM	Meadowbank		Caribou	60	Eating	Isabelle Couture	Martin Kreelak	Monitored the area
2018-10-20	9:00:00 AM	Meadowbank	Km 91 west 700m	Musk-ox	15	Grazing	FL	CM	Monitored the area
2018-10-20	9:00:00 AM	Meadowbank	KM 92 east 400m	Musk-ox	22	Grazing	FL	CM	Monitored the area
2018-10-20	9:00:00 AM	Meadowbank	Km 94 east 250m	Caribou	6	Grazing	FL	CM	No action required
2018-10-20	9:00:00 AM	Meadowbank	km 94 west 300m	Caribou	1	Walking	FL	CM	No action required
2018-10-20	9:00:00 AM	Meadowbank	km 99 east 100m	Caribou	1	Walking	FL	CM	No action required
2018-10-20	9:30:00 AM	Meadowbank	Km 87 west 500m	Caribou	15	Grazing	FL	CM	Monitored the area
2018-10-20	9:30:00 AM	Meadowbank	Km 89 west 1.5km	Caribou	50	Grazing	FL	CM	Monitored the area
2018-10-22	9:30:00 AM	Meadowbank	km 89	Musk-ox	25	Grazing	Charles Montbriand-Leduc		No action required
2018-10-22	10:00:00 AM	Meadowbank	km76	Caribou	3	Walking	Charles Montbriand-Leduc		Monitored the area but no sight
2018-10-22	10:00:00 AM	Meadowbank	km 80	Caribou	100	Grazing	Charles Montbriand-Leduc		No action required
2018-10-22	1:30:00 PM	Meadowbank	km73	Caribou	35	Walking	Charles Montbriand-Leduc		No action required
2018-10-22	5:30:00 PM	Meadowbank	km 91	Caribou	12	Walking	Charles Montbriand-Leduc		No action required
2018-10-22	6:00:00 PM	Meadowbank	KM 93	Caribou	200	Walking	Charles Montbriand-Leduc		No action required

2018-10-24	10:00:00 AM	Meadowbank	KM66	Wolf	2	Walking	Karen Yip		No action required
2018-10-28	8:30:00 AM	Meadowbank	KM94	Caribou	500	Grazing	Junior K	Charles Montbriand Leduc	Monitored the area
2018-10-28	10:00:00 AM	Meadowbank	km 95	Caribou	200	Grazing	Charles Montbriand-Leduc		No action required
2018-10-31	4:00:00 PM	Meadowbank	Km 1 to 2	Caribou	250	Grazing	Jamie Kataluk		
2018-10-31	3:30:00 PM	Meadowbank		Caribou	1000		Jaime Kataluk		Closed the road
NOVEMBER, 2018									
Date	Time	Location	Sub-Location	Wildlife Species	Quantity	Behavior	Observer #1	Observer Name #2	Action
2018-11-01	2:30:00 PM	Meadowbank	incinerator	Wolverine	1	Running	incinerator operator		Monitored the area
2018-11-02	2:30:00 PM	Meadowbank	km 58	Raven	1	Flying	Victor Utatnaq	Patrick Ahern	No action required
2018-11-02	11:30:00 AM	Meadowbank	km 84	Arctic hare	1	Walking	Victor Utatnaq	Patrick Ahern	No action required
2018-11-02	10:30:00 AM	Meadowbank	km105	Fox	1	Walking	Patrick Ahern	Isabelle couture	No action required
2018-11-02	11:00:00 AM	Meadowbank	East 200m	Caribou	30	Grazing	Patrick Ahern	Isabelle Couture	Monitored the area
2018-11-03	9:30:00 AM	Meadowbank	km 16	Caribou	12	Walking	Patrick Ahern		No action required
2018-11-03	8:30:00 AM	Meadowbank	km14, 150m East	Caribou	60	Walking	Patrick Ahern		Monitored the area
2018-11-05		Meadowbank	TPL	Wolverine	1	Dead	Jamie Kataluk		No action required
2018-11-06	5:00:00 PM	Meadowbank	76	Caribou	50	Eating	Isabelle Couture		No action required
2018-11-07	6:30:00 PM	Amaruq	Carpenter shop	Weasel	1		Fanny Laporte	Bernard Putulik	Monitored the area but no sight
2018-11-08	10:00:00 AM	Amaruq	Kitchen back storage area	Weasel	2	Running	Chirs Ladds	Mathieu Corriveau	Monitored the area but no sight
2018-11-08	12:30:00 PM	Amaruq Road - Meadowbank	km 45, 70m east	Caribou	37	Resting	Martin Krilak	Patrick Ahern	No action required
2018-11-08	2:00:00 PM	Meadowbank AWAR	km 94	Caribou	20	Resting	Isabelle Couture		Monitored the area
2018-11-08	1:00:00 PM	Meadowbank AWAR	km 92	Caribou	200	Resting	Isabelle C.		No action required
2018-11-09	5:30:00 AM	Meadowbank AWAR	Km 75	Caribou	100	Walking	Isabelle Couture		Monitored the area
2018-11-09	5:00:00 PM	Meadowbank AWAR	Km 91	Caribou	120	Grazing	Isabelle Couture		Monitored the area
2018-11-09	5:00:00 PM	Meadowbank AWAR	km92	Wolf	1	Running	Isabelle C.		No action required
2018-11-10	12:30:00 PM	Meadowbank	Landfill	Wolverine	1		E&I supervisor		Monitored the area but no sight
2018-11-11	10:00:00 AM	Amaruq	kitchen storage	Weasel	2	Hiding	Kitchen staff		Monitored the area
2018-11-11	11:30:00 AM	Meadowbank	km 90, west side, 120m	Caribou	70	Grazing	Patrick Ahern		Monitored the area
2018-11-12	8:30:00 PM	Meadowbank		Wolf	3	Walking	Richard AEM driver		No action required

2018-11-12	1:00:00 PM	Amaruq	by main camp- construction entrance	Fox	1	Running	Alain Demers		Monitored the area but no sight
2018-11-15	4:30:00 PM	Meadowbank AWAR	KM 95	Raven	25	Eating	Nicolas Saucier		No action required
2018-11-15	4:30:00 PM	Meadowbank AWAR	KM 95	Wolf	1	Fleeing	Nicolas Saucier		No action required
2018-11-15	10:30:00 AM	Meadowbank	KM 82	Caribou	200	Walking	Patrick Ahern	Martin Krelak	No action required
2018-11-15	10:00:00 AM	Meadowbank	KM 85	Caribou	150	Walking	Patrick Ahern	Martin Krelak	No action required
2018-11-15	10:00:00 AM	Meadowbank	KM 92	Caribou	150	Walking	Patrick Ahern	Martin Krelak	No action required
2018-11-16		Meadowbank AWAR	KM 95	Caribou	1	Dead	Environment staff		No action required
2018-11-16	3:00:00 PM	Meadowbank AWAR	KM 18	Arctic hare	1	Observing	Charles Montbriand- Leduc	Victor U.	No action required
2018-11-16	2:00:00 PM	Meadowbank AWAR	kM 80	Caribou	60	Walking	Charles Montbriand- Leduc	Victor U.	No action required
2018-11-16	1:00:00 PM	Meadowbank AWAR	KM 85	Caribou	70	Walking	Charles Montbriand- Leduc	Victor U.	No action required
2018-11-16	1:30:00 PM	Meadowbank AWAR	KM 86	Caribou	40	Walking	Charles Montbriand- Leduc	Victor U.	No action required
2018-11-16	1:30:00 PM	Meadowbank AWAR	KM 88	Caribou	5	Eating	Charles Montbriand- Leduc	Victor U.	No action required
2018-11-16	12:00:00 PM	Meadowbank AWAR	KM 84	Caribou	150	Eating	Victor U.		No action required
2018-11-17	12:00:00 PM	Amaruq	Kitchen transition area	Weasel	1	Running	Fanny Laporte	Jonathan	Monitored the area
2018-11-17	11:30:00 AM	Meadowbank AWAR	KM 87	Caribou	8	Eating	Charles Montbriand- Leduc	Nicolas Saucier	No action required
2018-11-17	11:00:00 AM	Meadowbank AWAR	KM 90	Caribou	44	Resting	Charles Montbriand- Leduc	Nicolas Saucier	No action required
2018-11-17	11:00:00 AM	Meadowbank AWAR	KM 91	Musk-ox	8	Resting	Charles Montbriand- Leduc	Nicolas Saucier	No action required
2018-11-17	11:00:00 AM	Meadowbank AWAR	KM 94	Caribou	50	Eating	Charles Montbriand- Leduc	Nicolas Saucier	No action required
2018-11-19	12:00:00 PM	Meadowbank AWAR	MK 86	Caribou	45	Walking	Charles Montbriand- Leduc		No action required
2018-11-19	11:30:00 AM	Meadowbank AWAR	KM 92	Caribou	12	Walking	Charles Montbriand- Leduc		No action required
2018-11-19	11:30:00 AM	Meadowbank AWAR	KM 93	Musk-ox	20	Eating	Charles Montbriand- Leduc		No action required
2018-11-19	11:30:00 AM	Meadowbank AWAR	KM93	Caribou	35	Eating	Charles Montbriand- Leduc		No action required

2018-11-19	11:30:00 AM	Meadowbank AWAR	KM 96	Caribou	5	Eating	Charles Montbriand-Leduc		No action required
2018-11-19	2:30:00 PM	Meadowbank AWAR	km16	Wolverine	1	Walking	Road crew		No action required
2018-11-20	9:00:00 AM	Meadowbank AWAR	km3	Caribou	2	Walking	road crew		No action required
2018-11-21		Amaruq Road	Km 60	Caribou	1	Dead	Environment staff	GN Conservation officers	Monitored the area
2018-11-22	4:30:00 PM	Amaruq Road - Meadowbank	KM 55	Musk-ox	2	Grazing	Charles Montbriand-Leduc	Martin Krelak	No action required
2018-11-22	4:00:00 PM	Amaruq Road - Meadowbank	KM 60	Wolf	1	Resting	Charles Montbriand-Leduc	Martin Krelak	No action required
2018-11-22	3:30:00 PM	Amaruq Road - Meadowbank	KM 59	Caribou	20	Resting	Charles Montbriand-Leduc	Martin Krelak	No action required
2018-11-22	3:30:00 AM	Amaruq Road - Meadowbank	KM 56	Caribou	54	Walking	Charles Montbriand-Leduc	Martin Krelak	No action required
2018-11-22	3:30:00 PM	Amaruq Road - Meadowbank	KM 45	Caribou	31	Grazing	Charles Montbriand-Leduc	Martin Krelak	No action required
2018-11-22	3:00:00 PM		KM 45	Caribou	15	Running	Charles Montbriand-Leduc	Martin Krelak	No action required
2018-11-23	10:30:00 PM	Meadowbank	Vault road km1	Caribou	300	Grazing	Jaime Kataluk		Closed the road
2018-11-24		Meadowbank	Km 60	Caribou	1	Dead	Arctic Fuel truck driver		No action required
2018-11-26	12:30:00 PM	Meadowbank	KM60	Caribou	50	Grazing	Robin Allard	Courtney Squires	Monitored the area
2018-11-26	7:30:00 AM	Meadowbank	Km 73	Wolf	3	Walking	Mandie L		No action required
2018-11-27	12:00:00 PM	Meadowbank	KM 105	Caribou	6	Grazing	Charles Montbriand Leduc	Victor U.	No action required
2018-11-28	12:30:00 PM	Meadowbank	Km 33	Caribou	1	Grazing	truck driver		No action required
2018-11-28	1:30:00 PM	Meadowbank	Km 89	Wolf	4	Walking	truck driver		No action required
2018-11-28	12:30:00 PM	Amaruq Road - Meadowbank	KM 157	Caribou	4	Eating	Charles Montbriand Leduc	Martin Krelak	No action required
2018-11-28	2:30:00 PM	Amaruq Road - Meadowbank	KM 175	Caribou	21	Walking	Charles Montbriand Leduc	Martin Krelak	No action required
2018-11-28	10:30:00 AM	Amaruq Road - Meadowbank		Wolf	3	Eating	Charles Montbriand Leduc	Martin Krelak	No action required
2018-11-29	6:00:00 PM	Amaruq	Grease Trap Building	Fox	1	Dead	Dany Larouche		No action required
2018-11-29	4:00:00 PM	Amaruq	km 117	Wolf	3		Martin Krelak	Isabelle Couture	Monitored the area
2018-11-29	3:30:00 PM	Amaruq	km 135	Caribou	9	Eating	Martin Krelak	Isabelle Couture	No action required
2018-11-29	1:00:00 PM	Amaruq	km 157	Caribou	10	Eating	Martin Krelak	Isabelle Couture	No action required
2018-11-29	11:00:00 AM	Amaruq	km 118	Wolverine	1	Running	Martin Krelak	Isabelle Couture	No action required

2018-11-30	12:00:00 PM	Amaruq	km 118	Caribou	10	Eating	Martin Kreelak	Isabelle Couture	No action required
DECEMBER, 2018									
Date	Time	Location	Sub-Location	Wildlife Species	Quantity	Behavior	Observer #1	Observer Name #2	Action
2018-12-02	12:00:00 PM	Amaruq	Pad H	Fox	1	Walking	Ronnie		No action required
2018-12-02	10:00:00 AM	Amaruq	Batch Plan	Wolverine	1		FGL worker		Monitored the area
2018-12-03	9:30:00 AM	Meadowbank AWAR	KM 49	Caribou	20	Eating	Jamie Kataluk		No action required
2018-12-03	10:00:00 AM	Meadowbank AWAR	KM 55	Wolf	1		Ernie Lischinski		No action required
2018-12-05	1:00:00 PM	Amaruq Road - Meadowbank	KM 161	Fox	1	Running	Martin Kreelak	Isabelle Couture	No action required
2018-12-05	12:30:00 PM	Meadowbank AWAR	KM 79	Wolf	2		David Kautaq		No action required
2018-12-05	12:00:00 PM	Meadowbank	KM 81	Wolf	1	Walking	Jimmy Misheralak		No action required
2018-12-05	12:00:00 PM	Meadowbank AWAR	KM 50	Caribou	35	Walking	David Kautaq		No action required
2018-12-05	12:00:00 PM	Amaruq Road - Meadowbank	KM 149	Wolf	3	Eating	Martin Kreelak	Isabelle Couture	Monitored the area but no sight
2018-12-05	10:00:00 AM	Amaruq	Batch Plan	Wolverine	1	Running	Operator		Monitored the area but no sight
2018-12-05	9:30:00 AM	Construction - Amaruq	New camp Pad H	Wolverine	1	Running	Enrico	Construction operator	Monitored the area but no sight
2018-12-05	12:30:00 PM	Meadowbank AWAR	KM 75	Wolverine	1		Jimmy Misheralak		No action required
2018-12-06	2:00:00 PM	Amaruq	Exploration maintenance	Fox	1	Running	V. Sautier		No action required
2018-12-06	1:30:00 PM	Amaruq		Fox	1	Crossing the road	Nicolas S		No action required
2018-12-06	1:00:00 PM	Amaruq Road - Meadowbank		Arctic hare	1	Dead	Nicolas Saucier	Martin Kreelak	No action required
2018-12-06	3:30:00 PM	Meadowbank AWAR	KM 22	Wolf	2	Walking	Jamie Misheralak		No action required
2018-12-06	12:30:00 PM	Amaruq		Fox	1	Walking	Nicolas S		No action required
2018-12-06	11:00:00 AM	Meadowbank	Landfill	Wolverine	2	Walking	Roll-off driver		Monitored the area
2018-12-06	11:00:00 AM	Amaruq	Pad Q	Wolf	1	Resting	Nelson Bell	Fanny Laporte	Deterred. Successful
2018-12-07	12:30:00 PM	Meadowbank AWAR	KM 58	Caribou	20	Eating	Jamie Misheralak		No action required
2018-12-07	12:30:00 PM	Amaruq	Pad H	Wolverine	1	Running	Daniel Massicotte		Monitored the area but no sight
2018-12-07	12:00:00 PM	Amaruq	Core Shack	Wolverine	1	Running	Maxime Rioux		Monitored the area but no sight
2018-12-07	11:00:00 AM	Meadowbank AWAR	KM 106	Caribou	6	Eating	Isabelle Couture	Nicolas Saucier	Monitored the area
2018-12-07	11:00:00 AM	Meadowbank AWAR	KM 24	Wolverine	1	Walking	David Kautaq		No action required

2018-12-08	8:00:00 AM	Amaruq Road - Meadowbank	KM 176	Arctic hare	1	Dead	Lee Christophe Bouchard	Fanny Laporte	No action required
2018-12-11	1:30:00 PM	Meadowbank AWAR	KM 37	Caribou	1	Running	Nicolas Saucier	Bernard Putulik	No action required
2018-12-11	1:00:00 PM	Meadowbank AWAR	KM 50.5	Caribou	16	Grazing	Nicolas Saucier	Bernard Putulik	No action required
2018-12-11	2:00:00 PM	Meadowbank AWAR	KM 8	Arctic hare	1	Running	Nicolas Saucier	Bernard Putulik	No action required
2018-12-11	12:30:00 PM	Meadowbank AWAR	KM 76	Caribou	7	Grazing	Nicolas Saucier	Bernard Putulik	No action required
2018-12-12	6:00:00 PM	Amaruq	Nemo Lake	Wolverine	1	Running	E&I operator		No action required
2018-12-12	12:00:00 PM	Amaruq Road - Meadowbank	KM 140	Musk-ox	20	Unknown	J.Collard		No action required
2018-12-12	12:00:00 PM	Amaruq Road - Meadowbank		Caribou	6	Walking	Martin Kreelak	Nicolas Saucier	No action required
2018-12-12	3:00:00 PM	Amaruq Road - Meadowbank	KM 140	Musk-ox	24	Resting	Martin Kreelak	Nicolas Saucier	No action required
2018-12-13	2:00:00 PM	Amaruq Road - Meadowbank	KM 148 400m west side	Musk-ox	2	Resting	Martin Kreelak	Nicolas Saucier	No action required
2018-12-13	1:30:00 AM	Amaruq Road - Meadowbank	KM 139, 150m west side	Musk-ox	22	Resting	Martin Kreelak	Nicolas Saucier	Monitored the area
2018-12-13	10:30:00 AM	Amaruq	behind kitchen	Fox	1	Walking	Jonathan Duguay		Monitored the area
2018-12-13	1:00:00 AM	Amaruq Road - Meadowbank		Caribou	21	Eating	Martin Kreelak	Nicolas Saucier	No action required
2018-12-14	3:00:00 PM	Meadowbank AWAR	KM 18	Fox	2	Running	Charles Montbriand Leduc	Victor U.	No action required
2018-12-14	1:30:00 PM	Meadowbank AWAR	KM 93	Musk-ox	23	Resting	Charles Montbriand Leduc	Victor U.	No action required
2018-12-14	2:00:00 PM	Meadowbank AWAR	KM 62	Caribou	1	Walking	Charles Montbriand Leduc	Victor U.	No action required
2018-12-14	4:30:00 AM	Amaruq	Camp, between 2 wings	Wolverine	1		Surveyor		Monitored the area
2018-12-14	8:30:00 AM	Amaruq	Kitchen Loading dock	Fox	1	Walking	Kitchen employee		Monitored the area
2018-12-15	5:00:00 PM	Amaruq	Haz mat area	Fox	3	Observing	Kevin Martee		No action required
2018-12-15	3:00:00 PM	Meadowbank	Vault Kitchen and Drill Tail Lake	Wolverine	1	Running	Nicolas Saucier		Monitored the area
2018-12-16	3:00:00 PM	Amaruq Road - Meadowbank	KM 140	Musk-ox	19	Resting	Charles Montbriand Leduc		Monitored the area
2018-12-16	10:30:00 AM	Meadowbank	Second Portage Lake	Wolf	1	Walking	Nicolas Saucier	Charles M-L	Deterred. Successful
2018-12-16	8:00:00 AM	Meadowbank	Goose Pit	Wolf	1	Sleeping	Nicolas Saucier	Charles M-L	Deterred. Successful

2018-12-18	1:00:00 AM	Meadowbank	Fresh Water Barge Road	Wolf	1	Walking	Nicolas Saucier	Tom T	Monitored the area but no sight
2018-12-18	9:30:00 AM	Meadowbank AWAR	KM 101	Wolf	1	Observing	Nicolas Saucier	Charles M-L	Deterred. Successful
2018-12-19	9:00:00 AM	Meadowbank	Landfill	Wolverine	1	Eating	Charles Montbriand Leduc	Nicolas Saucier	Deterred. Successful
2018-12-20	7:30:00 AM	Meadowbank AWAR	KM 92	Musk-ox	15	Resting	Pick up 61		No action required
2018-12-21	12:00:00 PM	Meadowbank AWAR	KM 93	Musk-ox	25	Resting	Victor U.		No action required
2018-12-22	4:30:00 AM	Amaruq	Orbit Garant Garage	Wolverine	1	Running	E&I employee		Monitored the area but no sight
2018-12-23	3:00:00 AM	Amaruq Road - Meadowbank	KM 144	Musk-ox	2	Sleeping	Tom Thomson	Louis Dubois	No action required
2018-12-25	12:00:00 PM	Amaruq	Construction Parking	Wolverine	1	Running	Joshua M.		Monitored the area but no sight
2018-12-26	8:30:00 AM	Amaruq	Wing 17	Wolverine	1	Running	Marc-Andre D.		Monitored the area but no sight
2018-12-28	7:00:00 PM	Amaruq	Amaruq Camp	Wolverine	1	Running	E&I worker		Monitored the area but no sight
2018-12-30	9:30:00 PM	Amaruq	Main camp road	Wolverine	1	Running	Patrick A.	Pete Henry	Monitored the area but no sight
2018-12-30	9:30:00 AM	Amaruq	Ore Stockpile 1	Wolverine	1	Running	E&I worker		Monitored the area but no sight
2018-12-30	5:00:00 PM	Meadowbank	Portage Pit	Wolverine	1	Running	fuel truck driver		No action required
2018-12-30	9:00:00 AM	Meadowbank	BB Phaser Pit	Wolf	1	Walking	Brandon O		No action required

APPENDIX F

2018 Wildlife Notifications

From: [Martin Theriault](#)
To: [Meadowbank AEM](#); [Meadowbank Contractors](#)
Subject: wildlife on site
Date: January 1, 2018 9:12:13 AM
Attachments: [image001.jpg](#)
[image002.jpg](#)
[image003.jpg](#)
[image004.jpg](#)
[image005.png](#)
[Nunavut - Working in the wild.pdf](#)

Hi,

As you may know, wildlife has been reported on a more frequent basis on site. **To minimize this, we need to cut the attractant which is the reason for their presence.** We can see around site coffee poured in the snow, cigarette butts and food waste including coffee cups. I asked E.I to clean up all the coffee poured in the snow and discussed with the kitchen not to give coffee cups anymore. If you have coffee cups in your working area, please get rid of it. If there is no food available, the animals won't stay close to camp.

Please find more information in the attached
Working in the Wild Pamphlet

Supervisor, please share with your respective crews.

If you have any questions or would like a member of the Environment team to attend your tool box meetings to discuss this further, please don't hesitate to contact the Environmental department.

Thank you for your
cooperation

Martin Theriault
Environmental Technician

martin.theriault@agnicoeagle.com

T: 819.759.3555 x6906

Agnico Eagle Mines Limited
Meadowbank Division
Baker Lake, Nunavut, Canada
X0C 0A0

agnicoeagle.com



agnicoeagle.com



From: [Martin Archambault](#)
To: [Meadowbank AEM](#); [Meadowbank Contractors](#)
Subject: Wildlife
Date: January 13, 2018 7:13:55 AM
Attachments: [image001.jpg](#)
[image002.jpg](#)
[image003.jpg](#)
[image004.jpg](#)
[image005.png](#)
[WPRP Protocols for Dealing with Problem Wildlife.docx](#)
[Wolverine - Actions to date.docx](#)

Good day all,

Such as it is every winter, wildlife has been seen and or reported on a frequent basis during the past few weeks. AEM has committed to follow in collaboration with Government of Nunavut Wildlife Conservation Officers a Wildlife Protection and Response plan. The plan provides information on general human-wildlife conflicts, policies and regulation, species-specific response plans for ungulates and predatory mammal, and wildlife awareness.

-

Please take time to read this additional information on Wildlife Response and Protection Protocol as well as the actions to date.

-

As a general reminder - naturally, these animals will not attack humans, and will be more afraid of us than we are of them. If precaution is taken, there is no need to be afraid of these animals.

As such, we ask everyone on site to be sure to keep all **sea cans** and **doorways** shut to avoid allowing access to these creatures. If protecting a food source, if surprised, or if cornered in a location they cannot get out of, these creatures, like any other wild animal, will defend itself.

When leaving a doorway and/or travelling outside, look around and proceed with caution to avoid walking up to an animal and startling it.

Please be sure to properly dispose of all food in the appropriate waste containers to ensure there are no food attractants for wildlife.

Here are some simple rules to follow in the case of an encounter:

- Respect them – they are wild
- Be alert at all times
- If you encounter one, back away slowly

- Make noise – don't surprise animals
- Travel in groups or use the "buddy" system when possible
- Be cautious in noisy areas
- Do not approach them and never feed animals

Any person caught feeding animals or disposing of food related waste in an improper manner, including not disposing of food waste in the proper containers or disposing at the landfill, will be met with disciplinary measures.

If wildlife is seen please do not approach or chase it. Call the Environment Department on channel 9 or at extension 6747/6759/6906/6744 or contact Meadowbank Mine Dispatch on radio or extension 6949.

All personnel, including contractors, on site have a role to play in ensuring human safety and conservation of wildlife at the Meadowbank site.

Martin Archambault
Environmental Senior Coordinator

martin.archambault@agnicoeagle.com

T: 819.759.3555 x6744

Agnico Eagle Mines Limited
 Meadowbank Division
 Baker Lake, Nunavut, Canada
 X0C 0A0

agnicoeagle.com



agnicoeagle.com

