







- Dustfall Location 
- All-Weather Access Road 
- Rankin Inlet Bypass Road 
- Haul and Service Road 
- Meliadine Infrastructure 
- Production Lease Outline 

Air Quality Monitoring Plan

Figure 2.1

Meliadine Dustfall Locations

0 1 2 3 4 km

Date: 2019-09-13

Created By: BH



AGNICO EAGLE