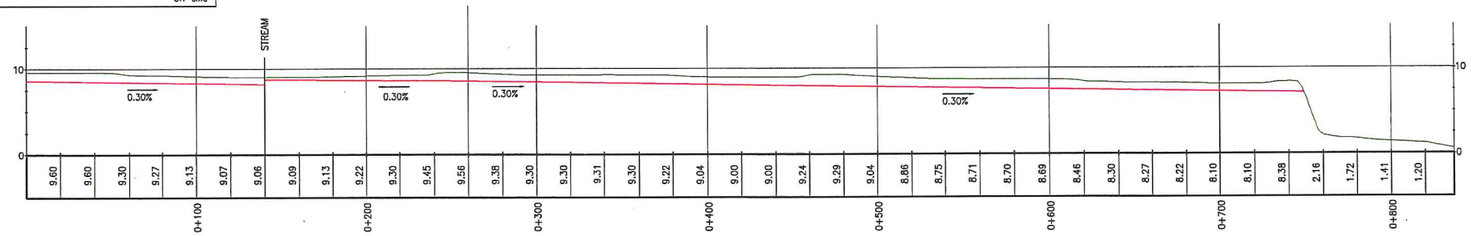

PROFILE – A

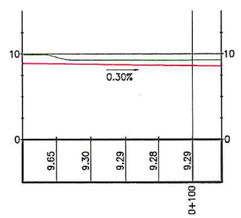

PROFILE – B

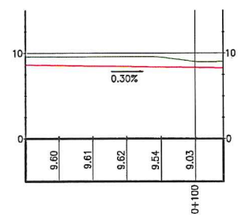

PROFILE – C

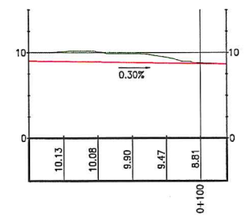

PROFILE – D

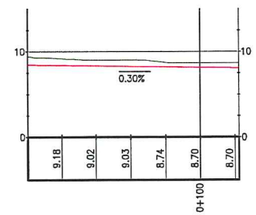

PROFILE – E

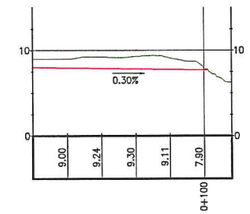

PROFILE – F

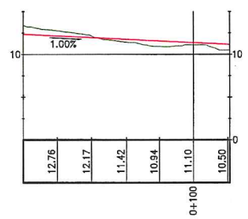

PROFILE – G

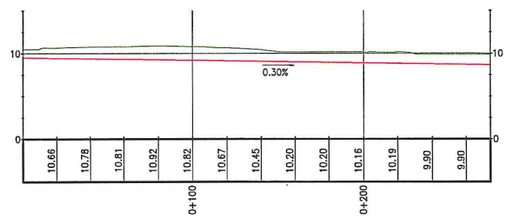

PROFILE – H

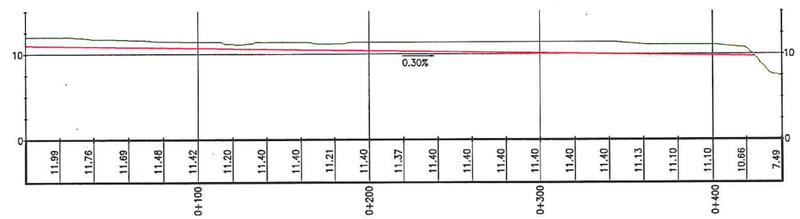

PROFILE – I

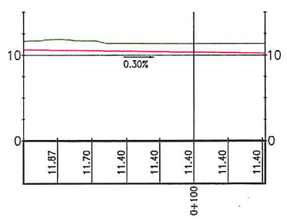

PROFILE – J

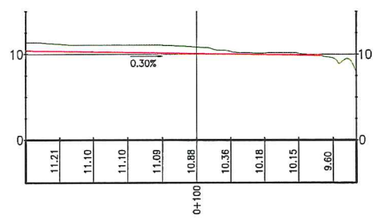

PROFILE – K

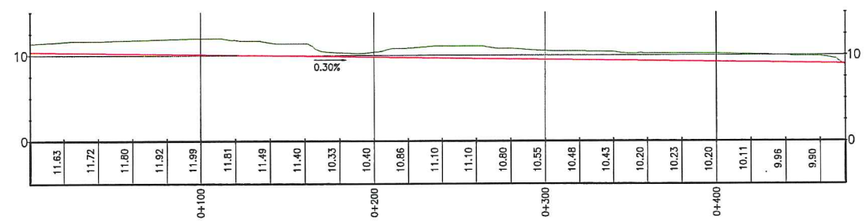

PROFILE – L

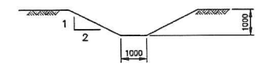

TYPICAL SECTION
SCALE 1:100

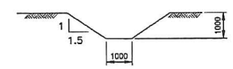

SECTION – PROFILE K,
STA. 0+120 TO 0+140
SCALE 1:100

LEGEND:

ORIGINAL GROUND
INVERT OF DITCH

FOR PLAN AND GENERAL ARRANGEMENT
DWG. H-337697-4110-10-014-0003

0 37.5 75 112.5 150 m
HOR. SCALE: 1:1500

0 187.5 375 562.5 750 m
VERT. SCALE: 1:7500

DRAWING NO.	DRAWING TITLE
REFERENCE DRAWINGS	

REGISTERED PROFESSIONAL ENGINEER
J.W. CASSON
LICENSEE
Sep 21 2011
NT/NU

NO.	DESCRIPTION	CHK'D	APP'D	DATE
REVISIONS				

REV.	ISSUE FOR	AUTH. BY	DATE
A	ENVIRONMENTAL PERMIT		2011/09/21
ISSUE AUTHORIZATION			

HATCH

DESIGNED BY R. ZHOU	DRAWN BY G. COCHRANE
DATE	DATE 08/22/2011
CHECKED BY D. SANCHEZ	DISCIP. ENGR. R. ZHOU
DATE	DATE
PROJ. DES. COORD. R. ZHOU	PROJ. ENGR. R. ZHOU
DATE	DATE
PROJ. MGR.	PROJECT NUMBER
DATE	

Baffinland Iron Mines Corporation

MARY RIVER IRON ORE PROJECT

MILNE PORT
STORMWATER DRAINAGE
PROFILES AND SECTIONS

SCALE	DRAWING NO.	REVISION
AS SHOWN	H337697-7000-10-012-0001	A

CIVIL | ELECTRICAL | MECHANICAL | GEOTECHNICAL | HYDROTECHNICAL | ARCHITECTURAL | OTHER

Sep 21, 2011 - 2:22pm Login name: cochb0272 Layout: H337697-4110-10-014-0001
Drawing Name: C:\pr\projects\cochb0272\dms14683\h337697-7000-10-012-0001.dwg

DWG. NO. H337697-7000-10-012-0001 REVISION A

HATCH - A1 (841x594)