DWG. NO. H337697-4290-10-015-0001

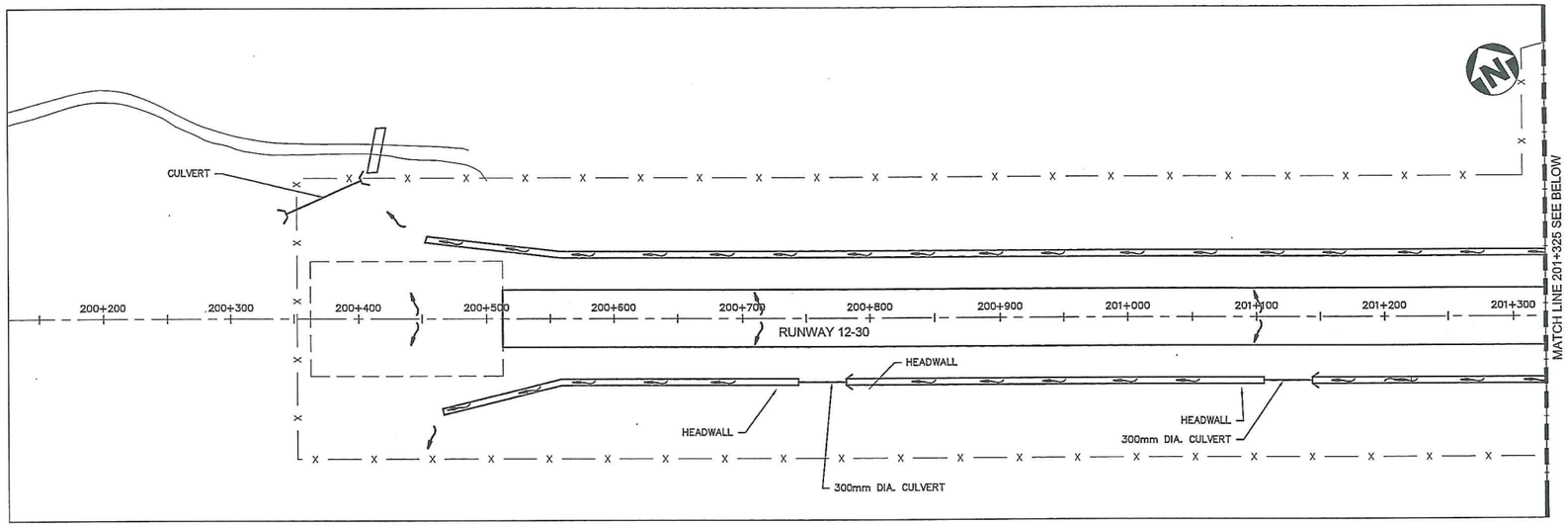

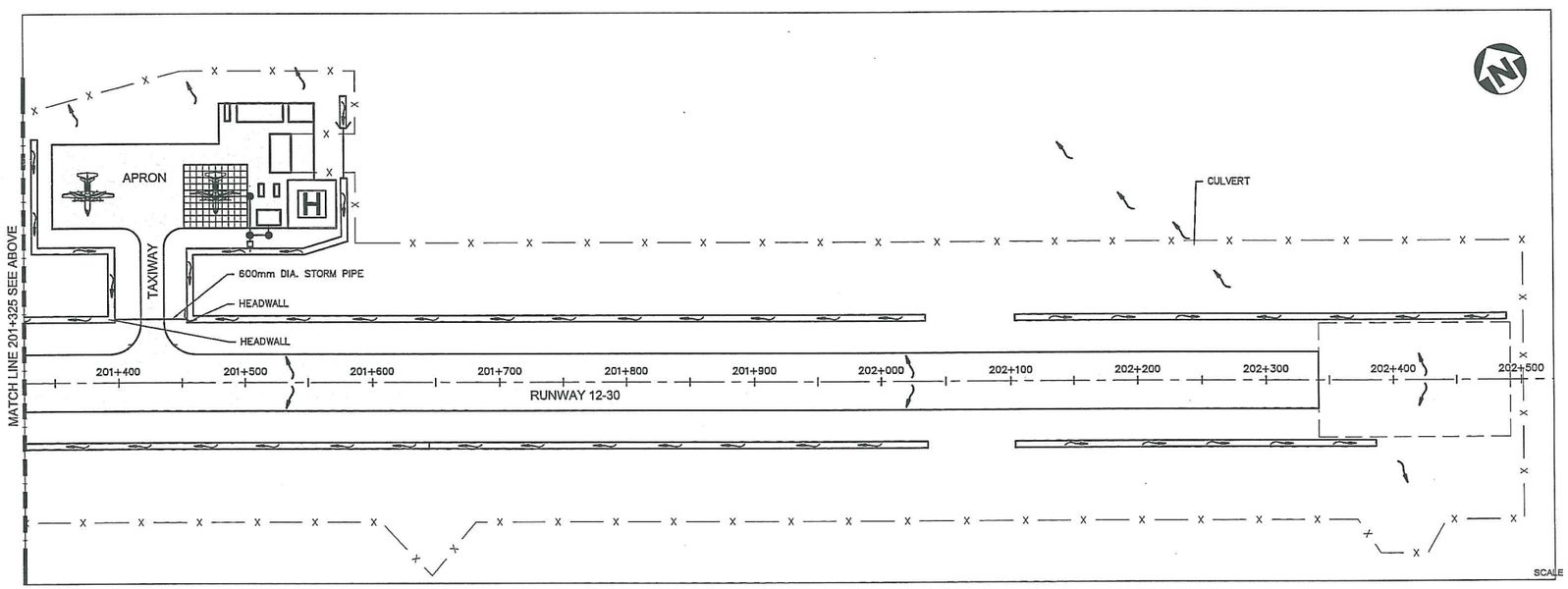

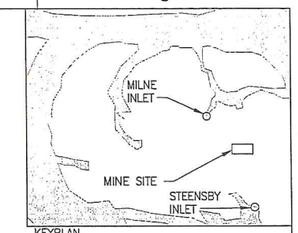

KEYPLAN

LEGEND:

- WATER
- RIVER/STREAM/DRAINAGE
- PROPOSED RUNWAY STRIP
- PROPOSED SECURITY/WILDLIFE CONTROL FENCING
- PROPOSED SWALE
- OVERLAND FLOW

SCALE 40 20 0 40 80 120 160 200 m

SCALE 1:2,000

DRAWING NO.	DRAWING TITLE

REFERENCE DRAWINGS

REGISTERED PROFESSIONAL ENGINEER J.V. CASSON LICENSEE Sept 29/11 NT/NU

NO.	DESCRIPTION	BY	CHK'D	APP'D	DATE
A	ISSUED FOR INFORMATION	EK	JL	TH	11/09/26

REVISIONS

REV.	ISSUE FOR	AUTH. BY	DATE
A	ENVIRONMENTAL PERMIT		11/09/26

ISSUE AUTHORIZATION

HATCH™

DESIGNED BY JB DATE 2011/09/26	DRAWN BY EK DATE 2011/07/18
CHECKED BY JL DATE 2011/09/26	DISCIP. ENGR. DATE
PROJ. DES. COORD. DATE	PROJ. ENGR. DATE
PROJ. MGR. DATE	

Baffinland Iron Mines Corporation

MARY RIVER PROJECT

MINE SITE
AIRSTRIP
STORMWATER CONTROL PLAN

SCALE OR AS NOTED | DWG. NO. H337697-4290-10-015-0001 | REV. A

Sep 28 , 2011 , 2:26pm Login name: KM57122 Layout: Layout1-1
Drawing Name: P:\AIRPORT-DWGS\269860 Baffinland\240\H337697-4290-10-015-0001.dwg