DWG. NO. H337697-4210-10-012-0005

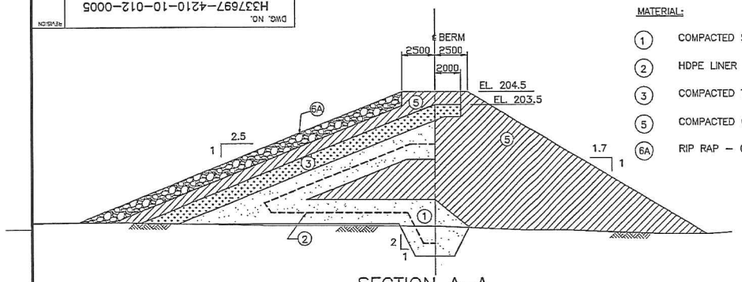

SECTION A–A
SCALE 1:200

MATERIAL:

1. COMPACTED SAND
2. HDPE LINER
3. COMPACTED TRANSITION ZONE
5. COMPACTED CLASS B ROCK FILL
5A. RIP RAP – CLASS C



SECTION B–B
SCALE 1:200

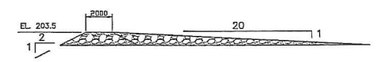

SECTION C–C
SCALE 1:200

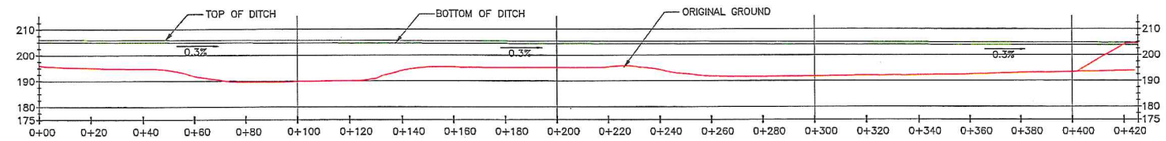

PROFILE 1
SCALE 1:1000

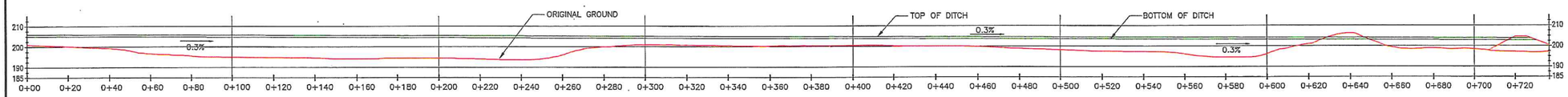

PROFILE 2
SCALE 1:1000

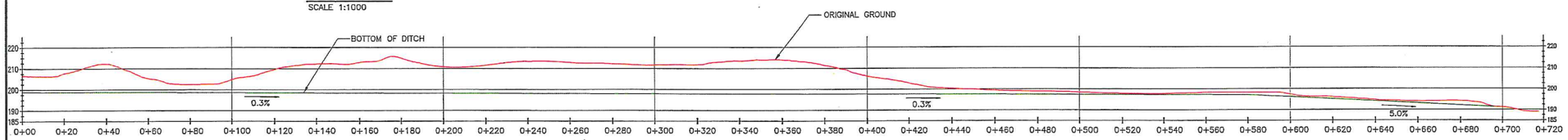

PROFILE 3
SCALE 1:1000

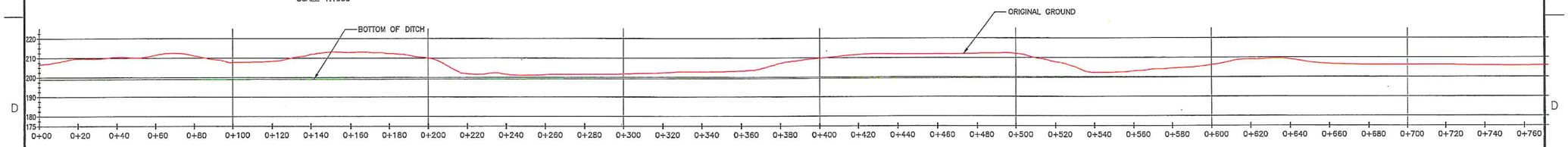

PROFILE 4
SCALE 1:1000

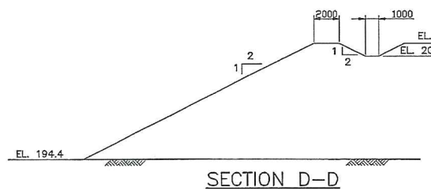

SECTION D–D
SCALE 1:200

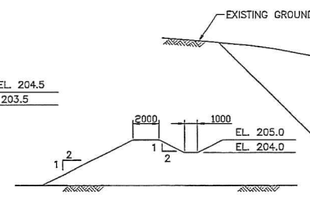

SECTION E–E
SCALE 1:200

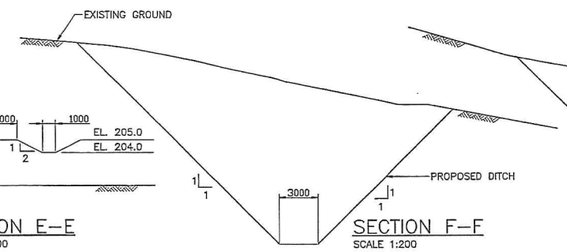

SECTION F–F
SCALE 1:200

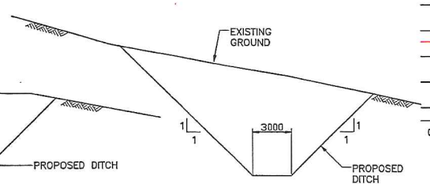

SECTION G–G
SCALE 1:200

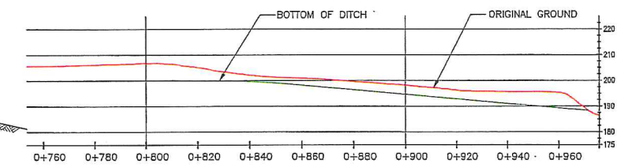

PROFILE 4
SCALE 1:1000

FOR PLAN AND GENERAL ARRANGEMENT
DWG. H-337697-4210-10-042-0003

0 4 8 12 16 20 m
SCALE: 1:200

0 20 40 60 80 100 m
SCALE: 1:1000

DRAWING NO.	DRAWING TITLE

REFERENCE DRAWINGS

REGISTERED PROFESSIONAL ENGINEER
M. CABSON
LICENSEE
Sept 20/11
NT/NU

NO.	DESCRIPTION	CHK'D	APP'D	DATE

REVISIONS

REV.	ISSUE FOR	AUTH. BY	DATE
A	ENVIRONMENTAL PERMIT		2011/09/21

ISSUE AUTHORIZATION

HATCH™

DESIGNED BY R. DUTRO	DRAWN BY G. COCHRANE
DATE	DATE 08/22/2011
CHECKED BY D. SANCHEZ	DISCIP. ENGR. R. ZHOU
DATE	DATE
PROJ. DES. COORD. R. ZHOU	PROJ. ENGR. R. ZHOU
DATE	DATE
PROJ. MGR.	PROJECT NUMBER
DATE	

Baffinland Iron Mines Corporation

MARY RIVER IRON ORE PROJECT

MARY RIVER POND NO. 3
TYPICAL CROSS SECTIONS

SCALE	DRAWING NO.	REVISION
AS SHOWN	H337697-4210-10-012-0005	A

CIVIL | ELECTRICAL | MECHANICAL | GEOTECHNICAL | HYDROTECHNICAL | ARCHITECTURAL | OTHER

Sep 21, 2011, 2:31pm
Drawing Name: C:\prj\projective\cach50272\dms14683\H337697-4210-10-012-0005.dwg
Login name: cach50272
Layout: Layout1