DWG. NO. H337697-4210-10-042-0004

CONTROL POINT DATA			
POINT	NORTHING	EASTING	ELEVATION
BM CP02	[illegible]	[illegible]	136.543
CT 701	[illegible]	[illegible]	184.390
CT 702	[illegible]	[illegible]	180.850
CT 703	[illegible]	[illegible]	135.357
CT 704	[illegible]	[illegible]	191.080

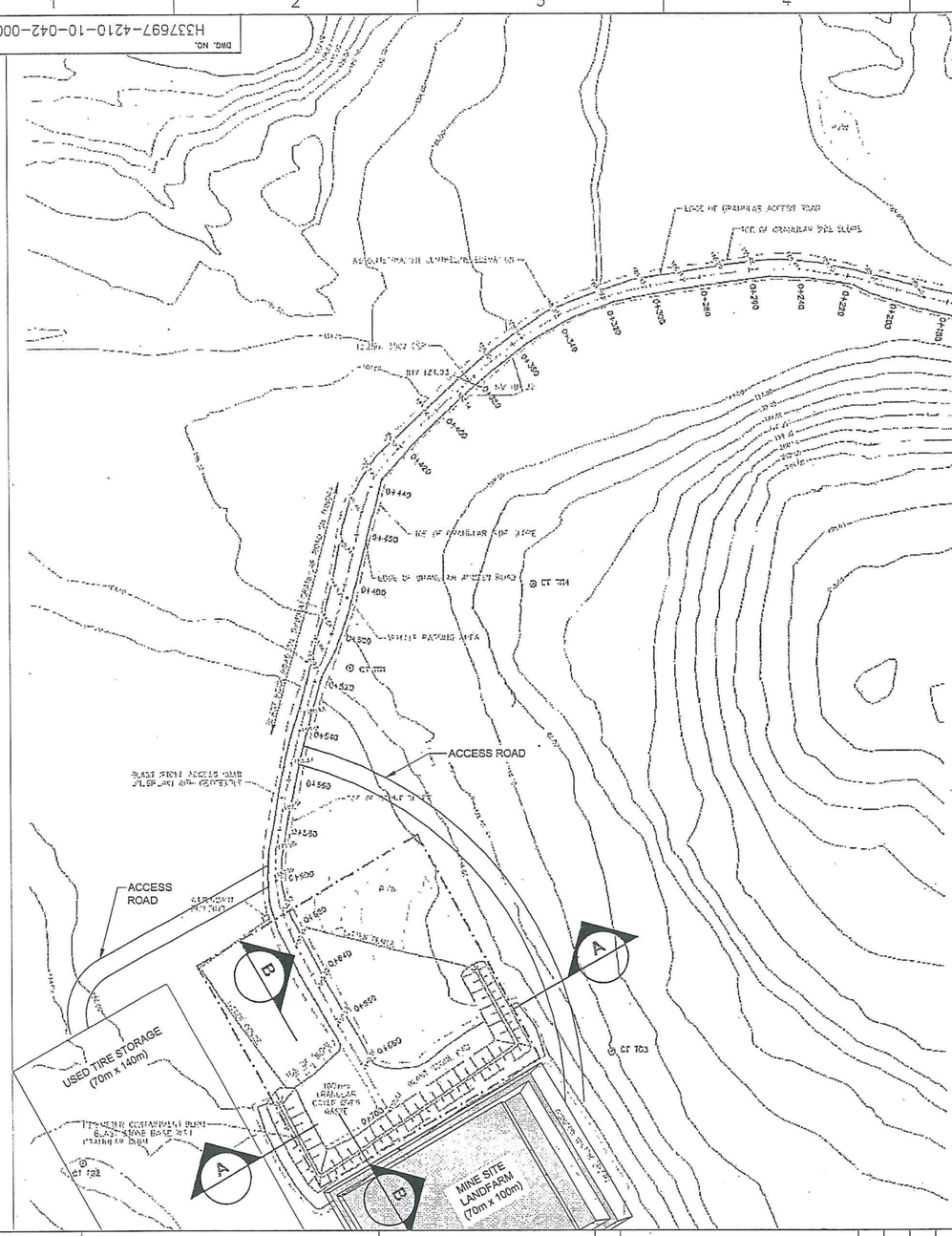

SCALE 20 10 0 20 40 60 80 100 m

SCALE 1:1000



AS CONSTRUCTED ROAD SECTION
STA 0+383.108
SCALE 1 : 100

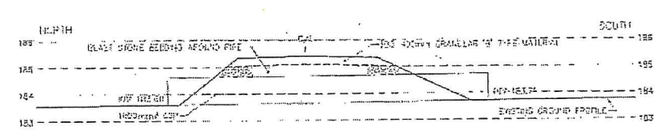

AS CONSTRUCTED ROAD SECTION
STA 0+118.641
SCALE 1 : 100

"AS CONSTRUCTED"

DRAWING NO.	DRAWING TITLE

REFERENCE DRAWINGS

REGISTERED PROFESSIONAL ENGINEER
J.V. CASSON
LICENSEE
NT/NU
Sept 29/11

NO.	DESCRIPTION	BY	CHK'D	APP'D	DATE
A	ISSUED FOR INTERNAL REVIEW				

REVISIONS

REV.	ISSUE FOR	AUTH. BY	DATE
0	ENVIRONMENTAL PERMIT		

ISSUE AUTHORIZATION

HATCH

DESIGNED BY / DATE	DRAWN BY D.F. / DATE
CHECKED BY R.L. / DATE	DISCIP. ENGR. / DATE
PROJ. DES. COORD. / DATE	PROJ. ENGR. / DATE
PROJ. MGR. / DATE	

Baffinland Iron Mines Corporation

MARY RIVER PROJECT

MINE SITE
LANDFILL ACCESS ROAD
AND CONTAINMENT

SCALE	DWG. NO.	REV.
OR AS NOTED	H337697-4210-10-042-0004	A

Sep 22 , 2011 , 5:15pm — Login name: lun51283 — Layout: Layout1
Drawing Name: P:\299981 - Mary River\CAD\Civil\Roads\Environmental Dwg\Landfill Access Road\H337697-4210-10-042-0004.dwg