DWG. NO. H337697-4510-10-014-0004

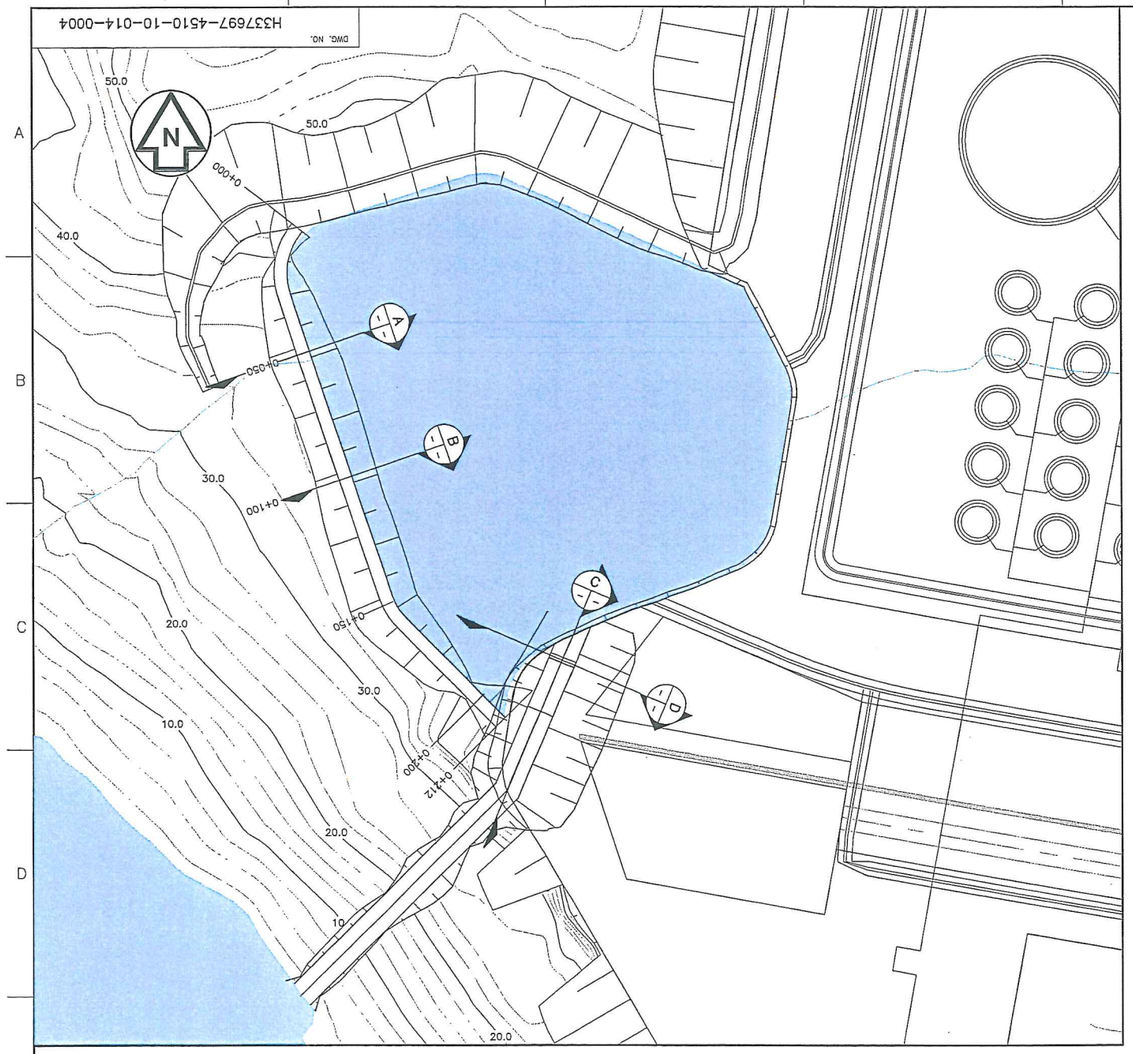

1 PLAN – POND DAM STEENSBY INLET PORT
0005 0004
SCALE: 1:1000



2 PROFILE – DAM – STEENSBY INLET PORT
SCALE: 1:1000

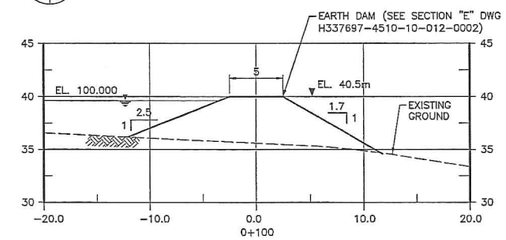

A SECTION – DAM – STEENSBY INLET PORT
SCALE: 1:250

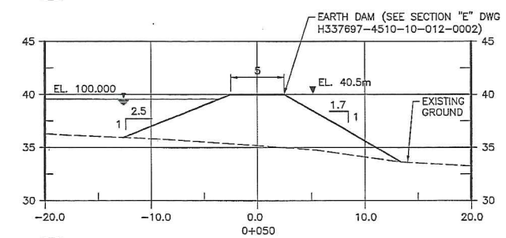

B SECTION – DAM – STEENSBY INLET PORT
SCALE: 1:250

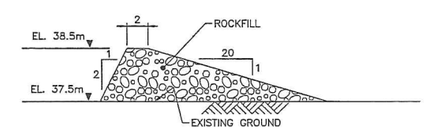

C SECTION – SPILLWAY – STEENSBY INLET PORT
SCALE: 1:250

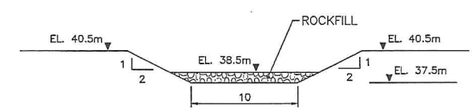

D SECTION – SPILLWAY – STEENSBY INLET PORT
SCALE: 1:250

0m 20 40 60 80 100
SCALE: 1:1000

0m 5 10 15 20 25
SCALE: 1:250

DRAWING NO.	DRAWING TITLE

REFERENCE DRAWINGS

REGISTERED PROFESSIONAL ENGINEER
J.V. CASSON
LICENSEE
Sept 28/11
NT/NU

NO.	DESCRIPTION	BY	CHK'D	APP'D	DATE
A	ISSUED FOR USE – ESTIMATION PURPOSES	JS	JW	RZ	AUG.29,2011

REVISIONS

REV.	ISSUE FOR	AUTH. BY	DATE
A	ENVIRONMENTAL PERMIT		

ISSUE AUTHORIZATION

HATCH™

DESIGNED BY R. ZHOU	DRAWN BY J. SHARPE
DATE	DATE
CHECKED BY D. SANCHEZ	DISCIP. ENGR. R. ZHOU
DATE	DATE
PROJ. DES. COORD.	PROJ. ENGR. R.Z.
DATE	DATE
PROJ. MGR.	
DATE	

Baffinland Iron Mines Corporation

MARY RIVER PROJECT

STEENSBY PORT FREIGHT AND FUEL STORAGE PLATFORM DRAINAGE POND PLAN, PROFILE, AND SECTIONS

SCALE: OR AS NOTED

DWG. NO. H337697-4510-10-012-0005

REV. A

$$DATAENTRY$$

ECHELLE

REV.