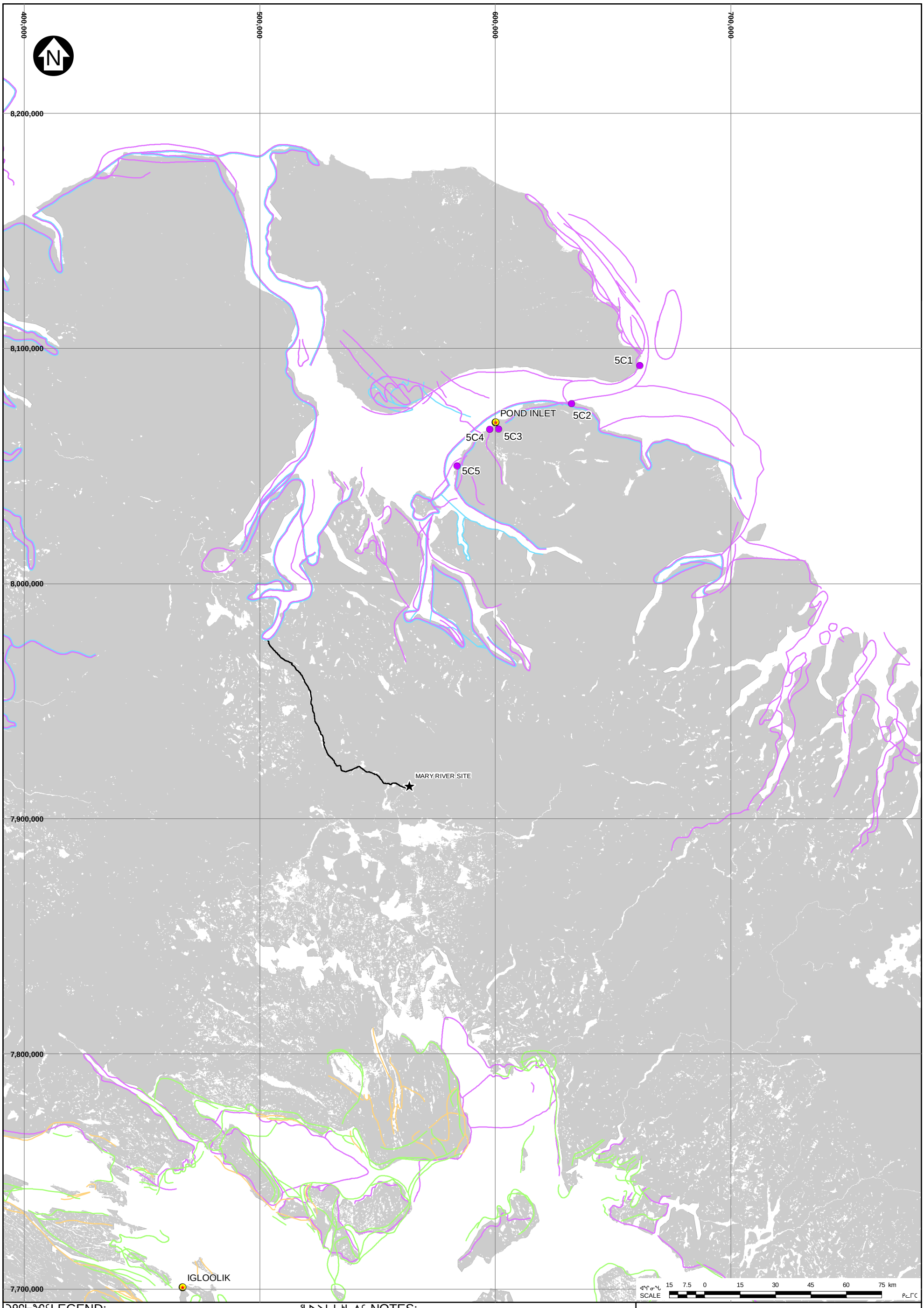

LEGEND:

- COMMUNITY
- MILNE INLET TOTE ROAD
- FUR TRADE POST (USHER, 1971)
- HALL BEACH/IGLOOLIK - TRAPPING PERIODS 1 AND 2 (PRE-1965)
- HALL BEACH/IGLOOLIK - TRAPPING PERIOD 3 (1965-74)
- ARCTIC BAY/POND INLET - TRAPPING PERIODS 1 AND 2 (PRE-1965)
- ARCTIC BAY/POND INLET - TRAPPING PERIOD 3 (1965-74)

NOTES:

1. BASE MAP: © HER MAJESTY THE QUEEN IN RIGHTS OF CANADA, DEPARTMENT OF NATURAL RESOURCES (2004). ALL RIGHTS RESERVED.
2. UTM (NAD83) ZONE 17 AND IS IN METRES. COORDINATE GRID IS SHOWN IN UTM (NAD83) ZONE 17 AND IS IN METRES.
3. HARVEST DATA FROM THE INUIT LAND USE AND OCCUPANCY PROJECT (1976), PREPARED BY MILTON RESEARCH LIMITED UNDER CONTRACT WITH THE DEPARTMENT OF INDIAN AND NORTHERN AFFAIRS.
4. TRAPPING TRAVEL ROUTES EXTRACTED FROM MILTON FREEMAN RESEARCH LTD. (1976).

REV	DATE	DESCRIPTION	DESIGNED	DRAWN	CHK'D	APP'D
0	16DEC'10	ISSUED WITH REPORT	RAC	KMS	RAC	KDE

BAFFINLAND IRON MINES CORPORATION

MARY RIVER PROJECT

HISTORIC TRAPPING ACTIVITY

Knight Piésold CONSULTING

P/A NO.	REF NO.	REV
NB102-181/2	12	0

FIGURE 3.3

SAVED: I:\1\02\00181\02A\GIS\ArcView\Figures\Figures-LandUse\B54_r0.mxd; Dec 16, 2010 11:31:04 AM amoore

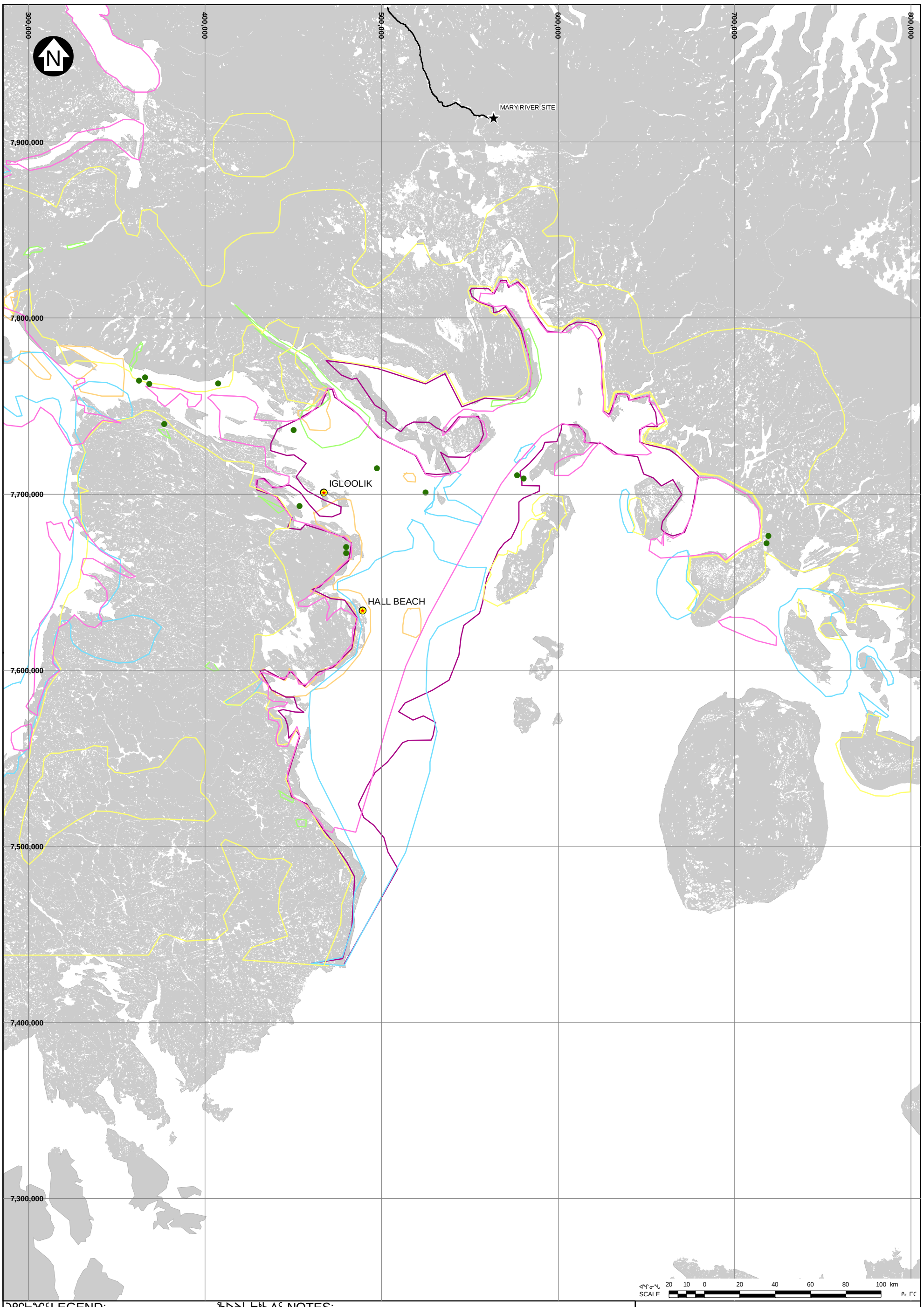

LEGEND:

- COMMUNITY
- MARY RIVER SITE
- MILNE INLET TOTE ROAD
- WATER FOWL
- CARIBOU
- FISH
- POLAR BEAR
- SEAL
- WALRUS
- WHALE

NOTES:

1. BASE MAP: © HER MAJESTY THE QUEEN IN RIGHTS OF CANADA, DEPARTMENT OF NATURAL RESOURCES (2004). ALL RIGHTS RESERVED.
2. COORDINATE GRID IS SHOWN IN UTM (NAD83) ZONE 17 AND IS IN METRES.
3. HARVEST DATA FROM THE INUIT LAND USE AND OCCUPANCY PROJECT (1976), PREPARED BY MILTON RESEARCH LIMITED UNDER CONTRACT WITH THE DEPARTMENT OF INDIAN AND NORTHERN AFFAIRS.

REV	DATE	DESCRIPTION	DESIGNED	DRAWN	CHK'D	APP'D
0	16DEC'10	ISSUED WITH REPORT	RAC	SM	RAC	KDE

BAFFINLAND IRON MINES CORPORATION

MARY RIVER PROJECT

HALL BEACH / IGLOOLIK HARVEST LOCATIONS (PRE-1965)

Knight Piésold CONSULTING

P/A NO.	REF NO.	REV
NB102-181/2	12	0

FIGURE 3.4

SAVED: I:\1\02\00181\02\A\GIS\ArcView\Figures\Figures-LandUse\B68_r0.mxd; Dec 16, 2010 11:32:33 AM amoore

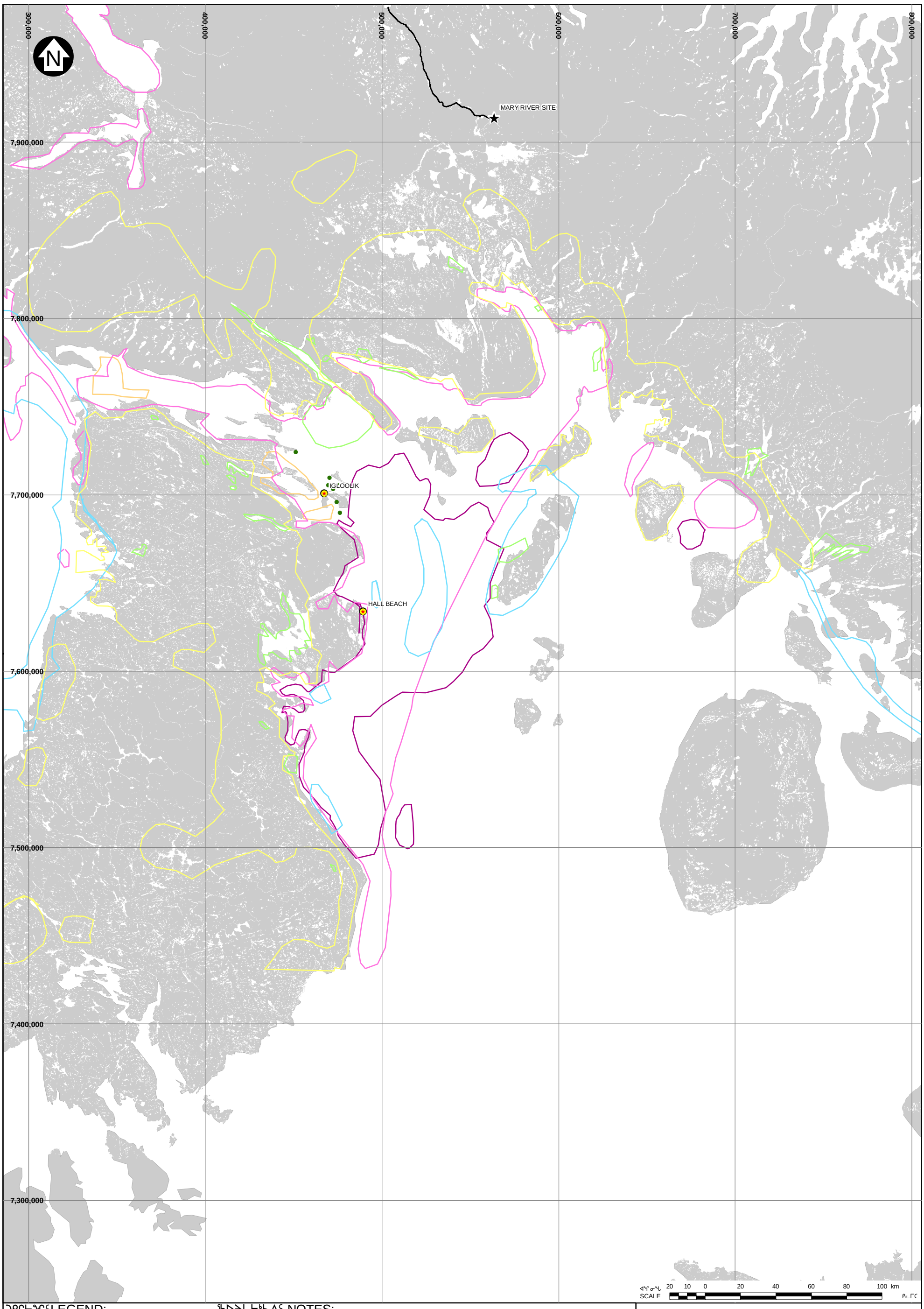

LEGEND:

- COMMUNITY
- MARY RIVER SITE
- MILNE INLET TOTE ROAD
- WATER FOWL
- CARIBOU
- FISH
- POLAR BEAR
- SEAL
- WALRUS
- WHALE

NOTES:

1. BASE MAP: © HER MAJESTY THE QUEEN IN RIGHTS OF CANADA, DEPARTMENT OF NATURAL RESOURCES (2004). ALL RIGHTS RESERVED.
2. COORDINATE GRID IS SHOWN IN UTM (NAD83) ZONE 17 AND IS IN METRES.
3. HARVEST DATA FROM THE INUIT LAND USE AND OCCUPANCY PROJECT (1976), PREPARED BY MILTON RESEARCH LIMITED UNDER CONTRACT WITH THE DEPARTMENT OF INDIAN AND NORTHERN AFFAIRS.

REV	DATE	DESCRIPTION	DESIGNED	DRAWN	CHK'D	APP'D
0	16DEC'10	ISSUED WITH REPORT	RAC	KMS	RAC	KDE

BAFFINLAND IRON MINES CORPORATION

MARY RIVER PROJECT

HALL BEACH / IGLOOLIK HARVEST LOCATIONS (1965-1974)

Knight Piésold CONSULTING

P/A NO.	REF NO.	REV
NB102-181/2	12	0

FIGURE 3.5

SAVED: I:\1\02\00181\02\A\GIS\ArcView\Figures\Figures-LandUse\B19_r0.mxd; Dec 16, 2010 11:34:28 AM amoore

LEGEND:

- COMMUNITY
- MARY RIVER SITE
- MILNE INLET TOTE ROAD
- CARIBOU
- FISH
- POLAR BEAR
- SEAL
- WALRUS
- WHALE
- WATER FOWL

NOTES:

1. BASE MAP: © HER MAJESTY THE QUEEN IN RIGHTS OF CANADA, DEPARTMENT OF NATURAL RESOURCES (2004). ALL RIGHTS RESERVED.
2. UTM (NAD83) ZONE 17 AND IS IN METRES. COORDINATE GRID IS SHOWN IN UTM (NAD83) ZONE 17 AND IS IN METRES.
3. HARVEST DATA FROM THE INUIT LAND USE AND OCCUPANCY PROJECT (1976), PREPARED BY MILTON RESEARCH LIMITED UNDER CONTRACT WITH THE DEPARTMENT OF INDIAN AND NORTHERN AFFAIRS.

REV	DATE	DESCRIPTION	DESIGNED	DRAWN	CHK'D	APP'D
0	16DEC'10	ISSUED WITH REPORT	RAC	KMS	RAC	KDE

BAFFINLAND IRON MINES CORPORATION

MARY RIVER PROJECT

ARCTIC BAY / POND INLET
HARVEST PATTERNS (PRE-1959)

Knight Piésold CONSULTING

P/A NO.	REF NO.	REV
NB102-181/2	12	0

FIGURE 3.6

SAVED: I:\1\02\00181\02\A\GIS\ArcView\Figures\Figures-LandUseIB28_r0.mxd; Dec 16, 2010 11:43:46 AM amoore

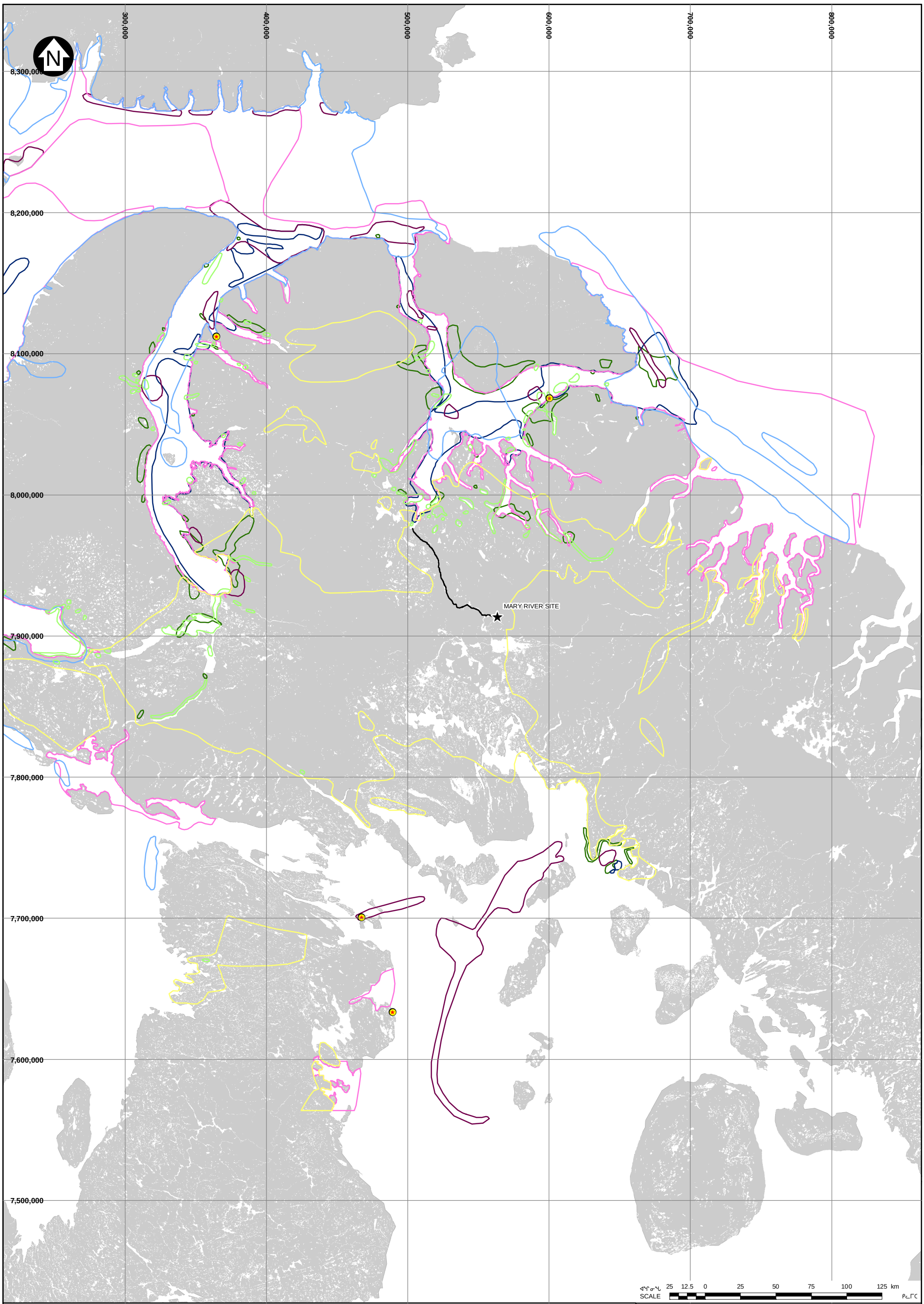

LEGEND:

- COMMUNITY
- MARY RIVER SITE
- MILNE INLET TOTE ROAD
- WATER FOWL
- CARIBOU
- FISH
- POLAR BEAR
- SEAL
- WALRUS
- WHALE

NOTES:

1. BASE MAP: © HER MAJESTY THE QUEEN IN RIGHTS OF CANADA, DEPARTMENT OF NATURAL RESOURCES (2004). ALL RIGHTS RESERVED.
2. COORDINATE GRID IS SHOWN IN UTM (NAD83) ZONE 17 AND IS IN METRES.
3. HARVEST DATA FROM THE INUIT LAND USE AND OCCUPANCY PROJECT (1976), PREPARED BY MILTON RESEARCH LIMITED UNDER CONTRACT WITH THE DEPARTMENT OF INDIAN AND NORTHERN AFFAIRS.

REV	DATE	DESCRIPTION	DESIGNED	DRAWN	CHK'D	APP'D
0	16DEC'10	ISSUED WITH REPORT	RAC	KMS	RAC	KDE

BAFFINLAND IRON MINES CORPORATION

MARY RIVER PROJECT

ARCTIC BAY / POND INLET
HARVEST LOCATIONS (1959-1974)

Knight Piésold CONSULTING

P/A NO.	REF NO.	REV
NB102-181/2	12	0

FIGURE 3.7

SAVED: I:\1\02\00181\02\A\GIS\ArcView\Figures\Figures-LandUse\B17_r0.mxd: Dec 16, 2010 11:40:35 AM amoore

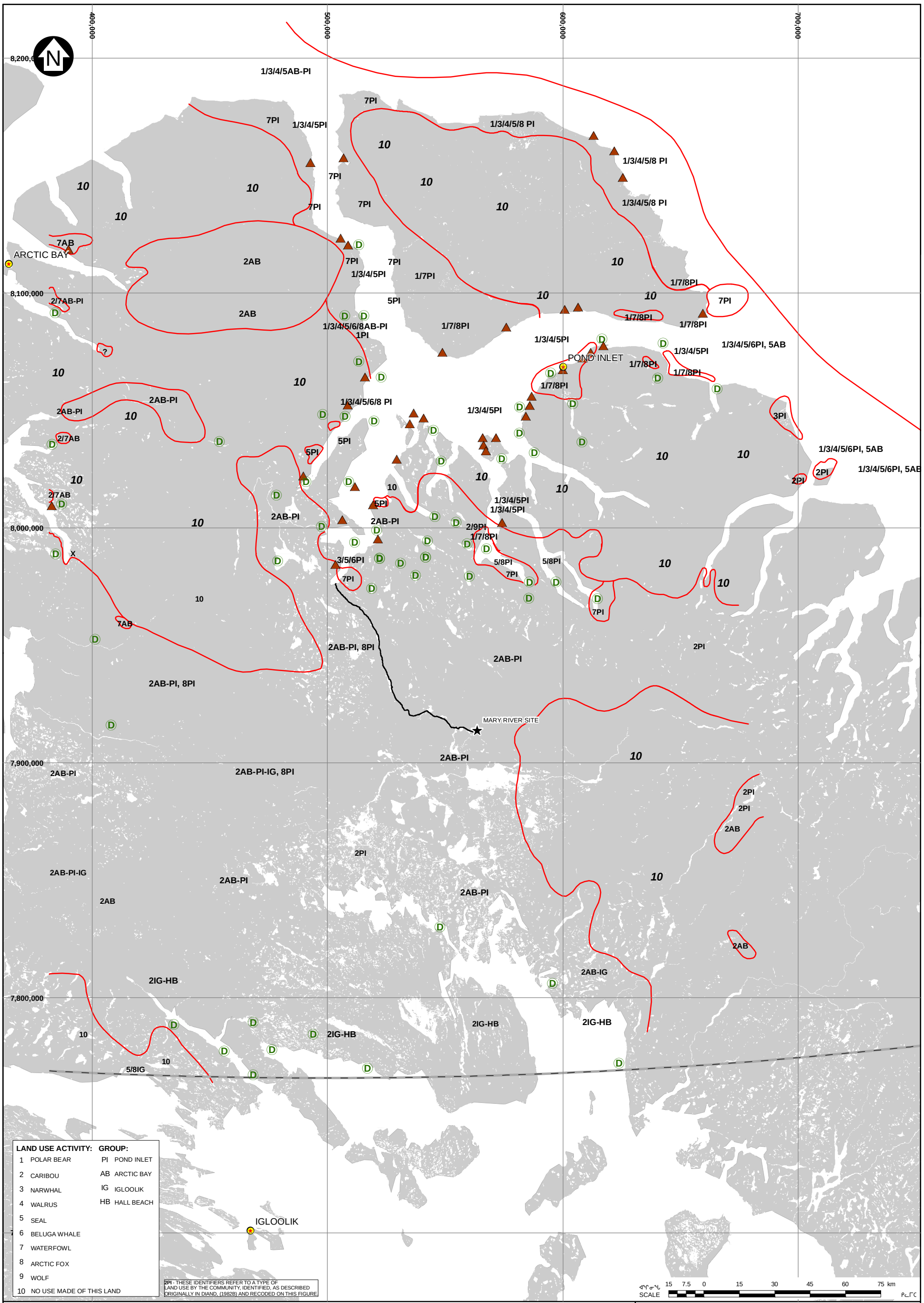

LEGEND:

- COMMUNITY
- MILNE INLET TOTE ROAD
- BOUNDARY OF LAND USE
- EXTENT OF NATIVE LAND USE INFORMATION
- TRADITIONAL INUIT CAMPSITE (DIAND, 1982B)
- DOMESTIC FISHING AREA (DIAND, 1982B)

NOTES:

1. BASE MAP: © HER MAJESTY THE QUEEN IN RIGHTS OF CANADA, DEPARTMENT OF NATURAL RESOURCES (2004). ALL RIGHTS RESERVED.
2. UTM (NAD83) ZONE 17 AND IS IN METRES. COORDINATE GRID IS SHOWN IN UTM (NAD83) ZONE 17 AND IS IN METRES.
3. **2PI** - THESE IDENTIFIERS REFER TO A TYPE OF LAND USE BY THE COMMUNITY, IDENTIFIED, AS DESCRIBED ORIGINALLY IN DIAND, (1982B) AND RECODED ON THIS FIGURE.

REV	DATE	DESCRIPTION	DESIGNED	DRAWN	CHK'D	APP'D
0	16DEC'10	ISSUED WITH REPORT	RAC	KMS	RAC	KDE

BAFFINLAND IRON MINES CORPORATION

MARY RIVER PROJECT

LAND USE INFORMATION FROM DIAND (1982B)

Knight Piésold CONSULTING

P/A NO.	REF NO.	REV
NB102-181/2	12	0

FIGURE 3.8

SAVED: I:\1\02\00181\02A\GIS\ArcView\Figures\Figures-LandUse\B55_r0.mxd; Dec 16, 2010 11:49:16 AM amoore