

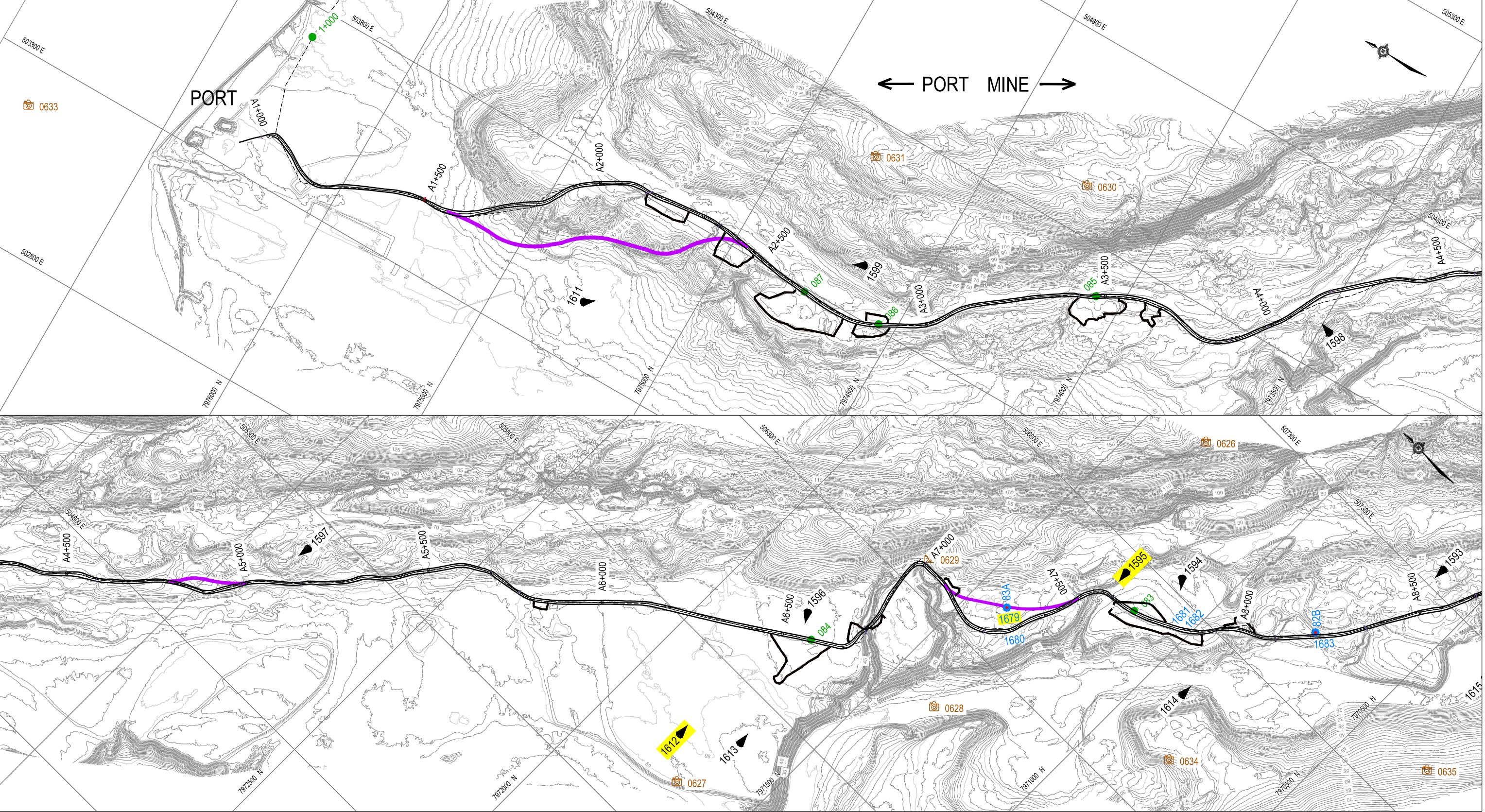
# FIGURES

---

Figure 1	Plan Photo Locations
Figure 2	Plan Photo Locations
Figure 3	Plan Photo Locations
Figure 4	Plan Photo Locations
Figure 5	Plan Photo Locations
Figure 6	Plan Photo Locations
Figure 7	Plan Photo Locations
Figure 8	Plan Photo Locations
Figure 9	Plan Photo Locations
Figure 10	Plan Photo Locations
Figure 11	Plan Photo Locations
Figure 12	Plan Photo Locations
Figure 13	Plan Photo Locations



Q:\Edmonton\Drafting\PROJECTS\E141\14103210-01\Acad\14103210-01\_Figure 1 thru 13.dwg [FIGURE 1] November 07, 2014 - 2:07:26 pm (BY: RICHMOND, BOB)



LEGEND:

- 2009 AERIAL PHOTOGRAPH LOCATION

- 2014 AERIAL PHOTOGRAPH LOCATION (SHOWING DIRECTION OF VIEW)

- 2009 WAYPOINT / BORROW LOCATION

- 2014 WAYPOINT LOCATION

- NEW OR BORROW SOURCE NOT REPORTED ON, IN 2009

- 2009 GROUND PHOTO LOCATION

- 2014 GROUND PHOTO LOCATION

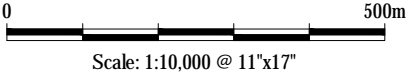
- APPROXIMATE ROAD REALIGNMENT

- HISTORIC ORIGINAL ALIGNMENTS NOT USED

- REPORT PHOTO

- REPORT PHOTO

NOTES  
BASED ON DRAWING DATA PROVIDED BY  
KNIGHT PIESOLD CONSULTING  
BASE DATA: 1:10 000



CLIENT

Baffinland Iron  
Mines Corporation



Mary River Tote Road Quarry Reclamation  
Mary River, Baffin Island

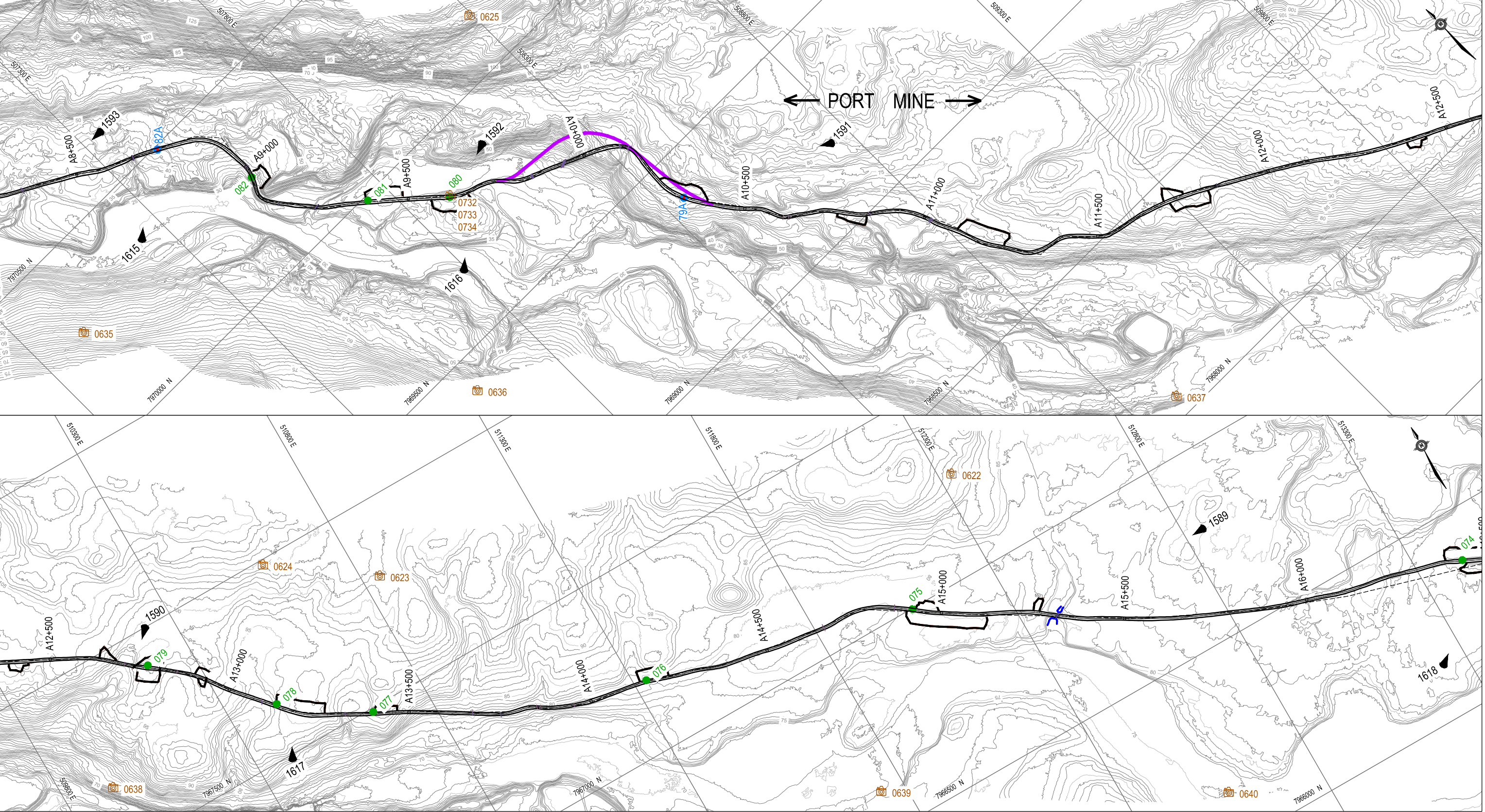
PLAN PHOTO LOCATIONS  
SHEET 1 OF 13

PROJECT NO. E14103210-01	DWN BR	CKD KJ	REV 0
OFFICE EDM	DATE November 2014		

Figure 1



Q:\Edmonton\Drafting\PROJECTS\E141\E14103210-01\Acad\T14103210-01\_Figure 1 thru 13.dwg [FIGURE 2] November 07, 2014 - 2:13:41 pm (BY: RICHMOND, BOB)

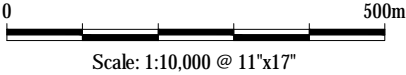


LEGEND:

- 2009 AERIAL PHOTOGRAPH LOCATION
- 2014 AERIAL PHOTOGRAPH LOCATION (SHOWING DIRECTION OF VIEW)
- 2009 WAYPOINT / BORROW LOCATION
- 2014 WAYPOINT LOCATION
- NEW OR BORROW SOURCE NOT REPORTED ON, IN 2009
- 0720 - 2009 GROUND PHOTO LOCATION ( 0720 - REPORT PHOTO)
- 1680 - 2014 GROUND PHOTO LOCATION ( 1680 - REPORT PHOTO)

- APPROXIMATE ROAD REALIGNMENT
- HISTORIC ORIGINAL ALIGNMENTS NOT USED

NOTES  
BASED ON DRAWING DATA PROVIDED BY  
KNIGHT PIESOLD CONSULTING  
BASE DATA: 1:10 000



CLIENT

**Baffinland Iron  
Mines Corporation**



**Mary River Tote Road Quarry Reclamation  
Mary River, Baffin Island**

**PLAN PHOTO LOCATIONS  
SHEET 2 OF 13**

PROJECT NO. E14103210-01	DWN BR	CKD KJ	REV 0
OFFICE EDM	DATE November 2014		

**Figure 2**