

Q:\Edmonton\Drafting\PROJECTS\E14103210-01\Acad\E14103210-01\_Figure 1 thru 13.dwg [FIGURE 6] November 07, 2014 - 3:17:03 pm (BY: RICHMOND, BOB)



LEGEND:

- 2009 AERIAL PHOTOGRAPH LOCATION

- 2014 AERIAL PHOTOGRAPH LOCATION (SHOWING DIRECTION OF VIEW)

- 2009 WAYPOINT / BORROW LOCATION

- 2014 WAYPOINT LOCATION

- NEW OR BORROW SOURCE NOT REPORTED ON, IN 2009

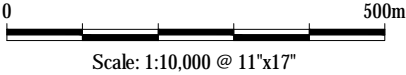
- 2009 GROUND PHOTO LOCATION ( - REPORT PHOTO)

- 2014 GROUND PHOTO LOCATION ( - REPORT PHOTO)

- APPROXIMATE ROAD REALIGNMENT

- HISTORIC ORIGINAL ALIGNMENTS NOT USED

NOTES  
BASED ON DRAWING DATA PROVIDED BY  
KNIGHT PIESOLD CONSULTING  
BASE DATA: 1:10 000



CLIENT

Baffinland Iron  
Mines Corporation



Mary River Tote Road Quarry Reclamation  
Mary River, Baffin Island

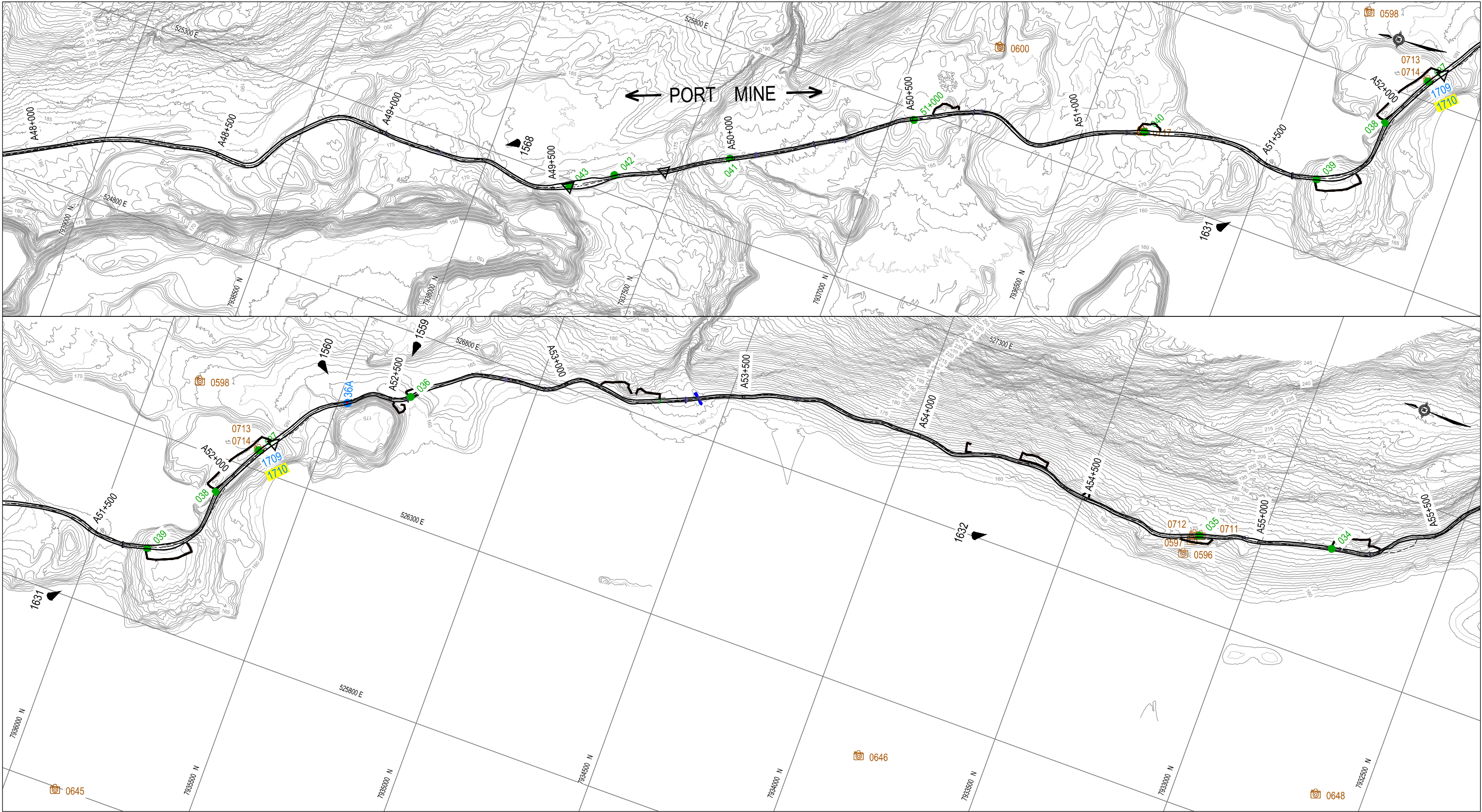
PLAN PHOTO LOCATIONS  
SHEET 6 OF 13

PROJECT NO. E14103210-01	DWN BR	CKD KJ	REV 0
OFFICE EDM	DATE November 2014		

Figure 6



Q:\Edmonton\Drafting\PROJECTS\E141\14103210-01\Acad\T14103210-01\_Figure 1 thru 13.dwg [FIGURE 7] November 07, 2014 - 3:26:00 pm (BY: RICHMOND, BOB)



**LEGEND:**

- 2009 AERIAL PHOTOGRAPH LOCATION

- 2014 AERIAL PHOTOGRAPH LOCATION (SHOWING DIRECTION OF VIEW)

- 2009 WAYPOINT / BORROW LOCATION

- 2014 WAYPOINT LOCATION

- NEW OR BORROW SOURCE NOT REPORTED ON, IN 2009

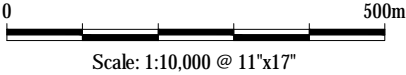
- 2009 GROUND PHOTO LOCATION (0720 - REPORT PHOTO)

- 2014 GROUND PHOTO LOCATION (1680 - REPORT PHOTO)

- APPROXIMATE ROAD REALIGNMENT

- HISTORIC ORIGINAL ALIGNMENTS NOT USED

**NOTES**  
BASED ON DRAWING DATA PROVIDED BY  
KNIGHT PIESOLD CONSULTING  
BASE DATA: 1:10 000



CLIENT

**Baffinland Iron  
Mines Corporation**



**Mary River Tote Road Quarry Reclamation  
Mary River, Baffin Island**

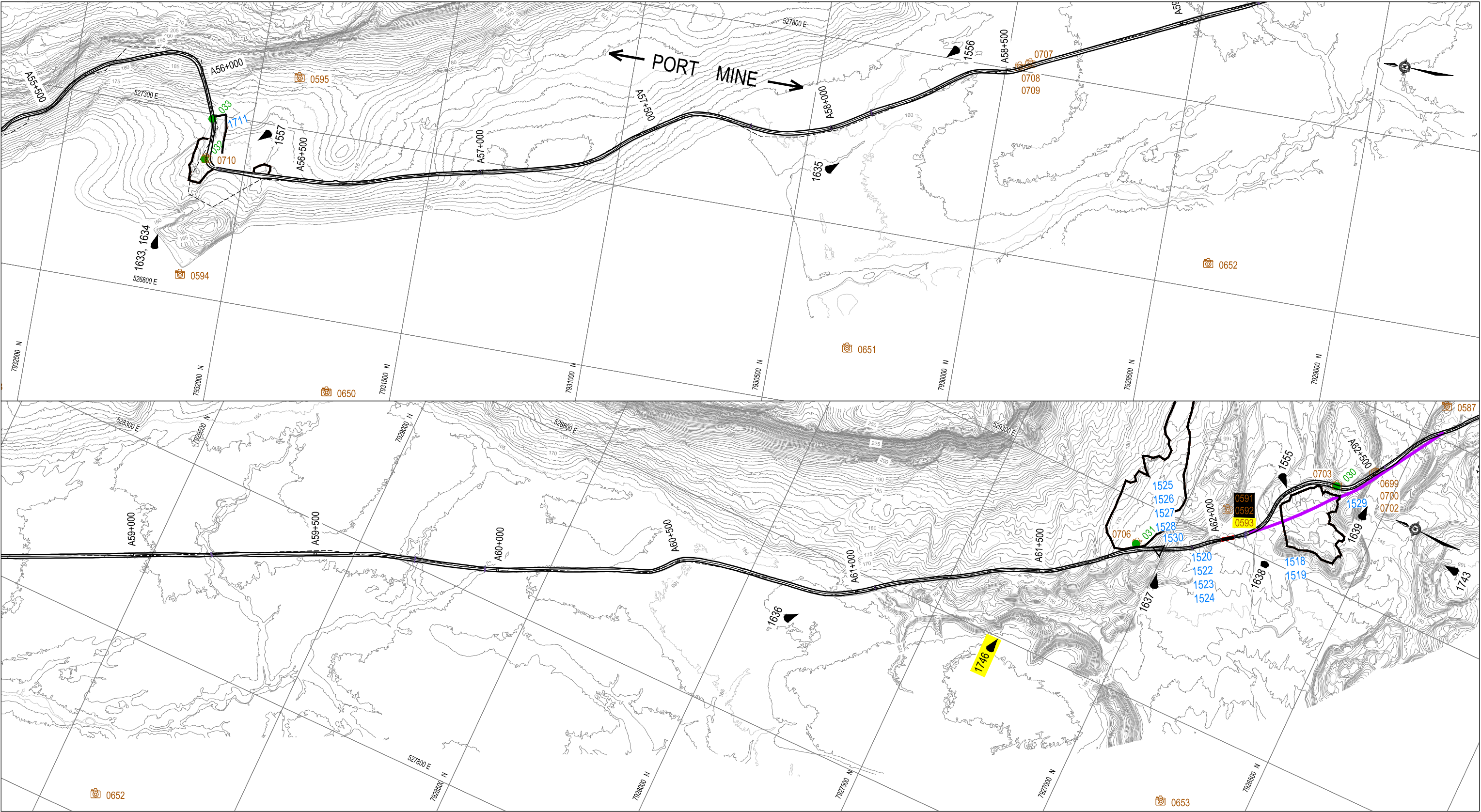
**PLAN PHOTO LOCATIONS  
SHEET 7 OF 13**

PROJECT NO. E14103210-01	DWN BR	CKD KJ	REV 0
OFFICE EDM	DATE November 2014		

**Figure 7**



Q:\Edmonton\Drafting\PROJECTS\E14103210-01\Acad\E14103210-01\_Figure 1 thru 13.dwg [FIGURE 8] November 07, 2014 - 3:43:02 pm (BY: RICHMOND, BOB)



LEGEND:

- 2009 AERIAL PHOTOGRAPH LOCATION

- 2014 AERIAL PHOTOGRAPH LOCATION (SHOWING DIRECTION OF VIEW)

- 2009 WAYPOINT / BORROW LOCATION

- 2014 WAYPOINT LOCATION

- NEW OR BORROW SOURCE NOT REPORTED ON, IN 2009

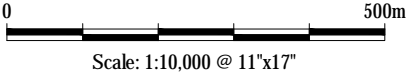
- 2009 GROUND PHOTO LOCATION    ( - REPORT PHOTO)

- 2014 GROUND PHOTO LOCATION    ( - REPORT PHOTO)

- APPROXIMATE ROAD REALIGNMENT

- HISTORIC ORIGINAL ALIGNMENTS NOT USED

NOTES  
BASED ON DRAWING DATA PROVIDED BY  
KNIGHT PIESOLD CONSULTING  
BASE DATA: 1:10 000



CLIENT

Baffinland Iron  
Mines Corporation



Mary River Tote Road Quarry Reclamation  
Mary River, Baffin Island

PLAN PHOTO LOCATIONS  
SHEET 8 OF 13

PROJECT NO. E14103210-01	DWN BR	CKD KJ	REV 0
OFFICE EDM	DATE November 2014		

Figure 8