

APPENDIX C.1.4

As-Built Report

Mine Site 480 Hillside Road

As originally submitted to the QIA on November 1, 2021, in the Baffinland 2022 Work Plan, construction work was completed to create the 480 (originally called the 470) Hillside Road to accommodate shorter haul distances from the mine pit to the ROM. Details of the construction are in Table 2.1, and took place at the location identified below as Work Plan item 2022-6-B.

As-built survey drawings of the completed pad are presented as Figures C.1.4.A to C.1.4.F



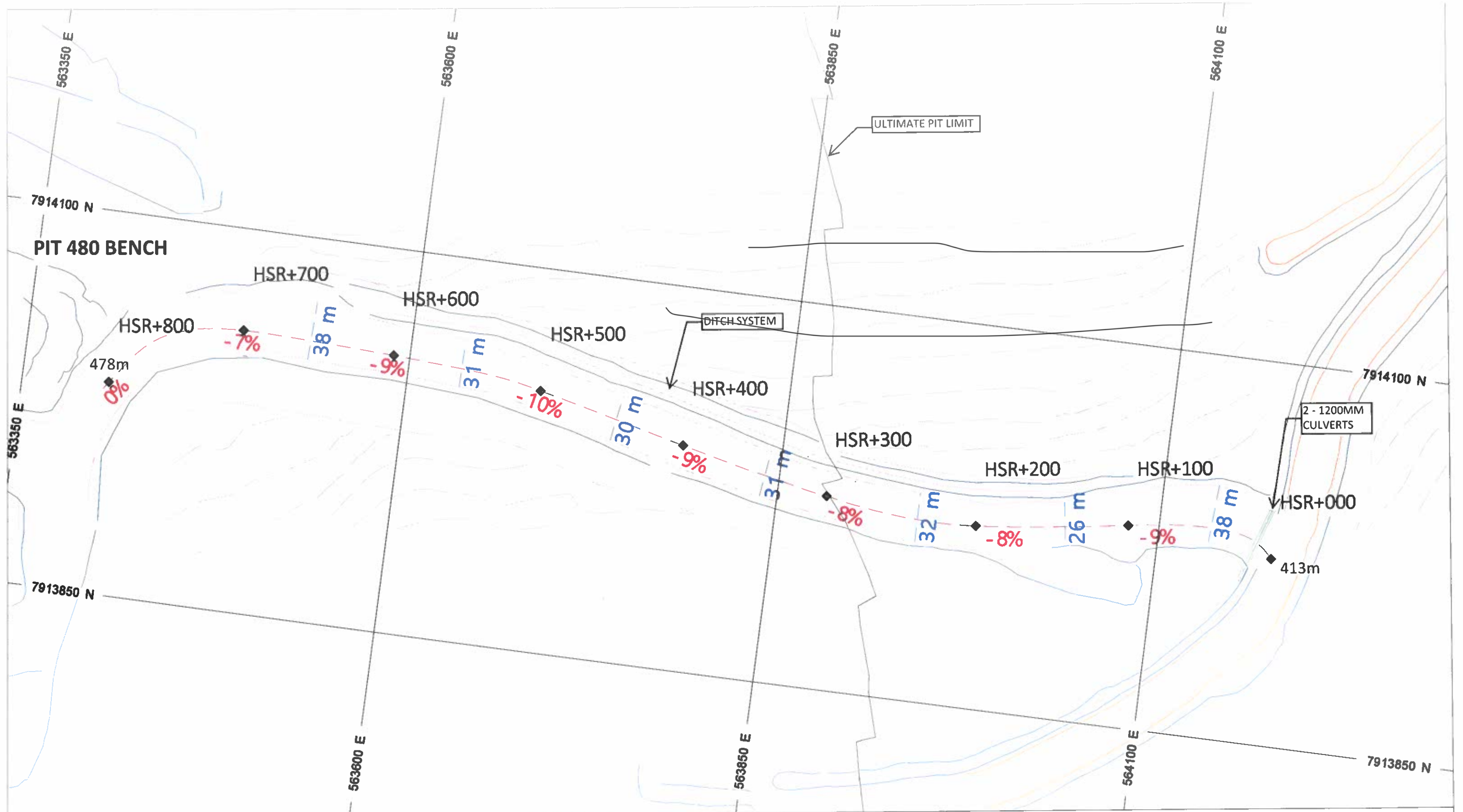



Figure C.1.4.A – 480 Hillside Road As-Built

DATE: 2024-05-31



PRINT:

LEGEND

- CREST
- TOE
- CHAINAGE
- WIDTH
- GRADIENT
- ULTIMATE PIT
- CULVERT



NOTES: PLAN VIEW

- 480 HILLSIDE ROAD (HSR) CONSTRUCTED AUG - DEC 2023.
- RUN OF MINE NON-AG WASTE, CAPPED WITH ROAD AGGREGATE
- 25M MINIMUM TRAVEL WIDTH, 2.7M MINIMUM SHOULDER BARRIER






Figure C.1.4.B – 480 Hillside Road As-Built

DATE: 2024-05-31



PRINT:

LEGEND


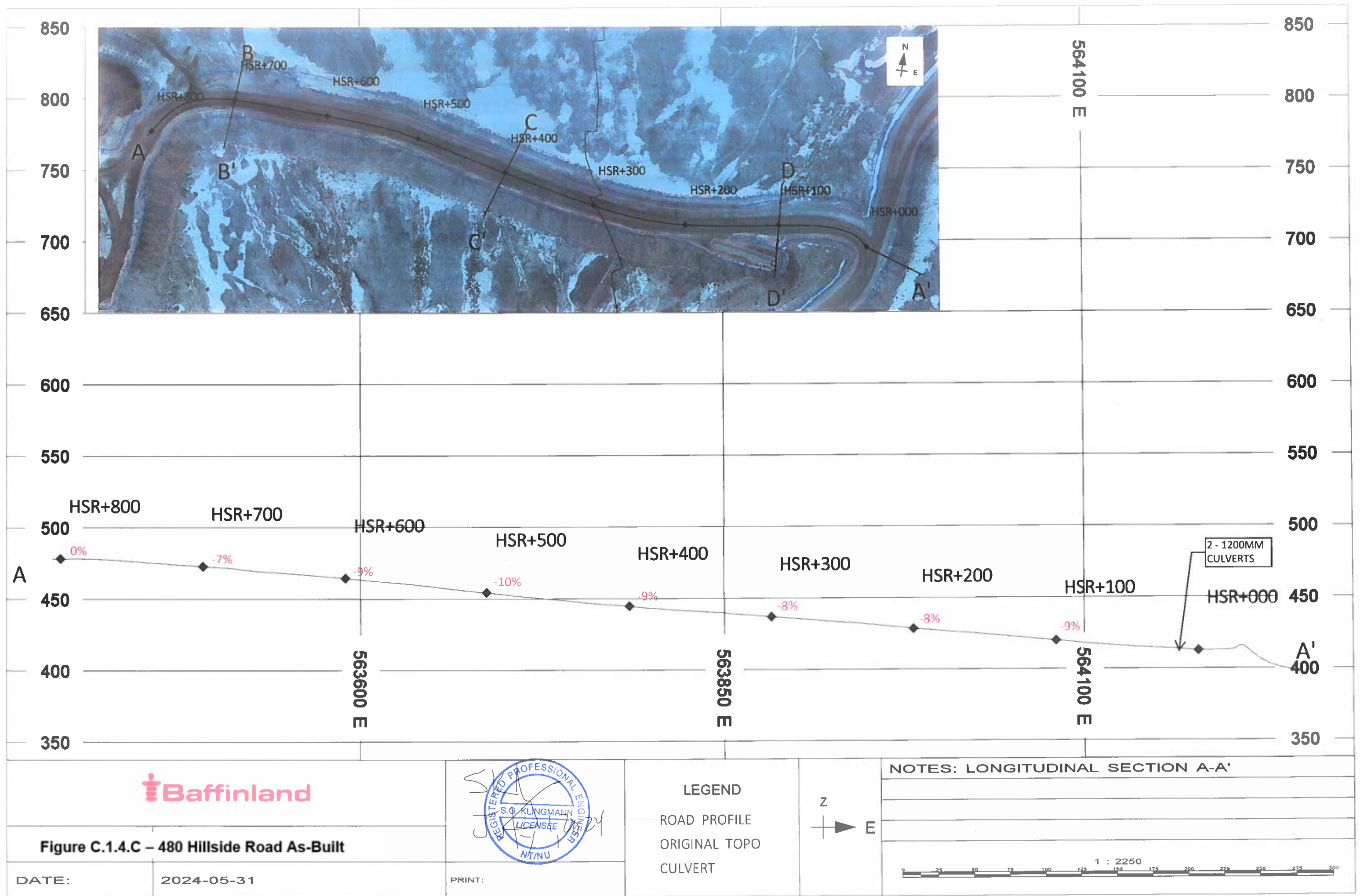
- CREST
- TOE
- CHAINAGE
- WIDTH
- GRADIENT
- ULTIMATE PIT
- CULVERT



NOTES: PLAN VIEW

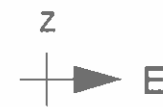
- 480 HILLSIDE ROAD (HSR) CONSTRUCTED AUG - DEC 2023.
- RUN OF MINE NON-AG WASTE, CAPPED WITH ROAD AGGREGATE
- 25M MINIMUM TRAVEL WIDTH, 2.7M MINIMUM SHOULDER BARRIER





LEGEND

- ROAD PROFILE
- ORIGINAL TOPO
- CULVERT



NOTES: LONGITUDINAL SECTION A-A'



