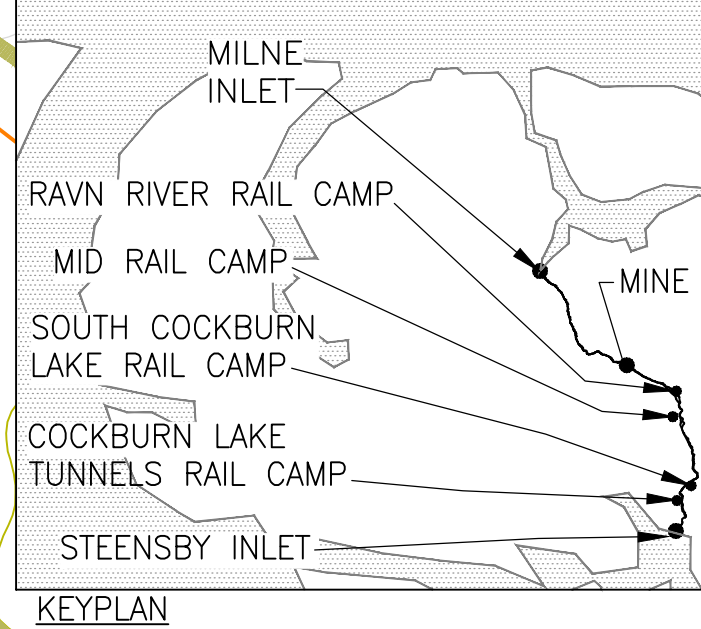
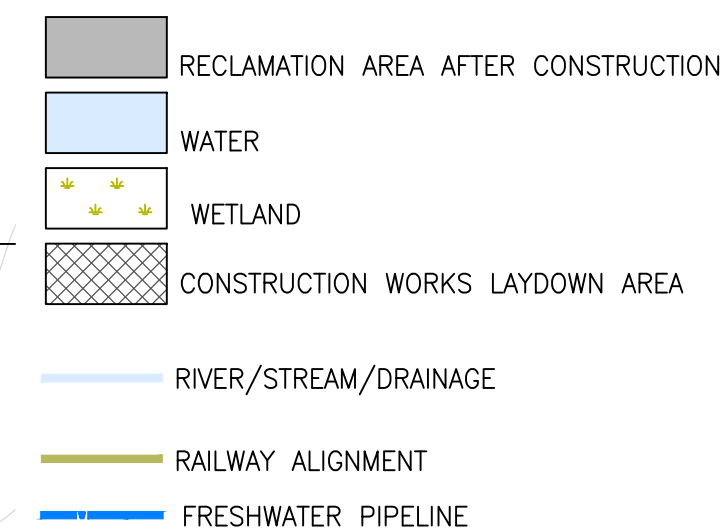


RECLAMATION AREA - AFTER CONSTRUCTION	
AREA	m²
1	3,550
2	1,300
3	1,300
4	63,520
5	7,130
6	320
7	130
8	70
9	70
10	250
11	12,000
12	70
13	100
14	24,390
15	60,900
<b>TOTAL</b>	<b>175,100</b>

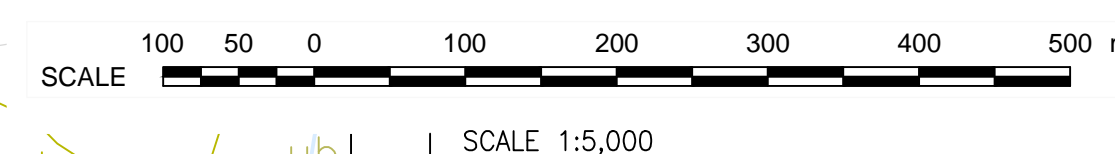


- LEGENDS:



NOTE(S):

1. TOPOGRAPHY PROVIDED BY EAGLE MAPPING (2005).
2. COORDINATE GRID IS SHOWN IN UTM (NAD83) ZONE 17 AND IS IN METERS.
3. CONTOURS ARE IN METERS. CONTOUR INTERVAL IS 10 METERS.

[illegible]







