DWG. NO. H349000-4221-10-012-0011

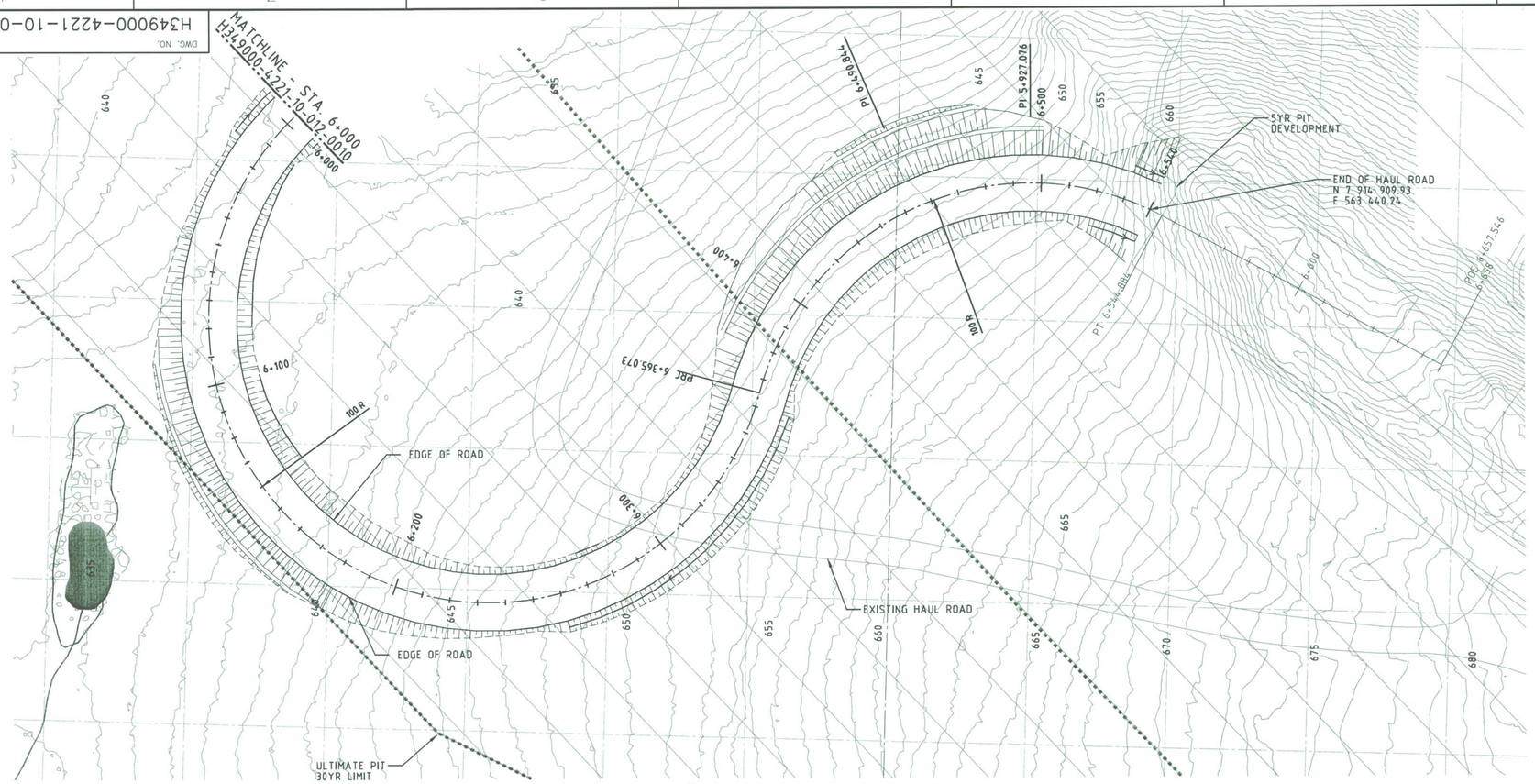

PLAN
1:1000 H

0 10 20 30 40 50
SCALE IN METRES

NOTES:

1. TOPOGRAPHY PROVIDED BY TERRAPOINT CANADA INC.
2. COORDINATE GRID IS SHOWN IN UTM (NAD83) ZONE 17 AND IS IN METRES.
3. CONTOURS ARE SHOWN AT 1m INTERVALS.
4. ALL DIMENSIONS AND ELEVATIONS SHOWN ARE IN METRES UNLESS NOTED OTHERWISE.
5. TO BE READ IN CONJUNCTION WITH DOCUMENT H349000-4220-10-144-0001, MINE SITE - MINE HAUL ROAD, STAKE-OUT REPORT.
6. ROCK SURFACE IS CREATED BASED ON LIMITED DATA AVAILABLE. CUT SLOPE TO BE MODIFIED IN THE FIELD PER COMPANY'S REPRESENTATIVE DIRECTION IF NECESSARY.

FOR CONSTRUCTION

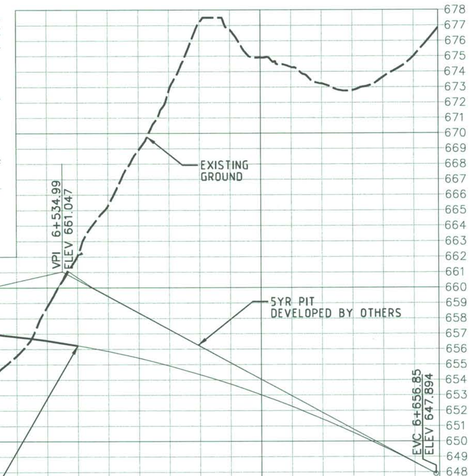

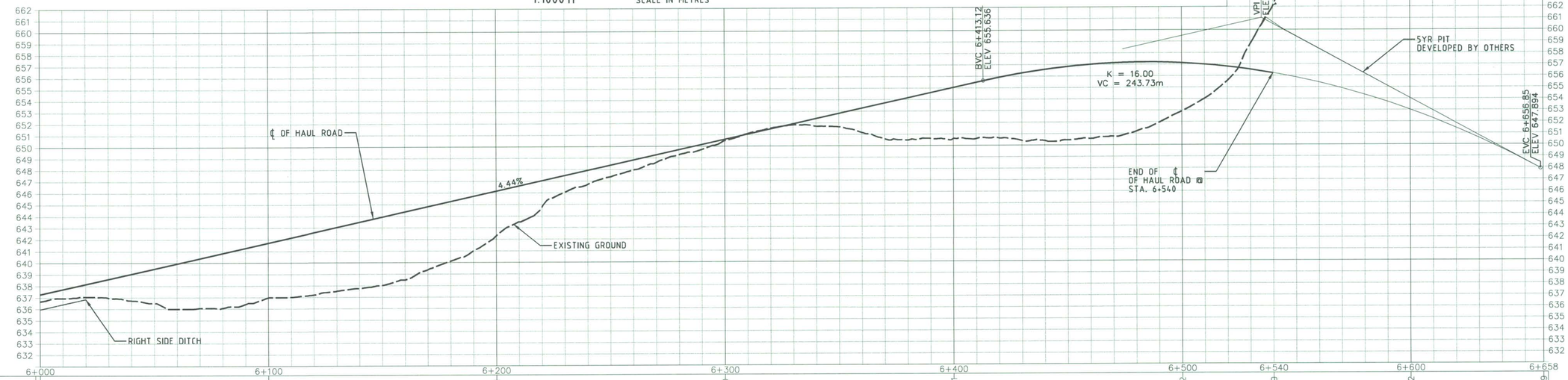

	6+000	6+100	6+200	6+300	6+400	6+500	6+540	6+600	6+658
EXISTING:	636.67	636.99	642.31	650.50	650.61	652.92	662.09	674.92	676.89
PROPOSED:	637.29	641.73	646.17	650.61	655.05	657.13	656.24		

PROFILE
1:1000 H
1:200 V

DRAWING NO.	DRAWING TITLE

REFERENCE DRAWINGS

PERMIT TO PRACTICE
HATCH LTD.
Signature
Date 23 Aug. 13
PERMIT NUMBER: P 512
The Association of Professional Engineers, Geologists and Geophysicists of NWT/NU

THIS DRAWING WAS PREPARED FOR THE EXCLUSIVE USE OF BAFFINLAND INC. CORPORATE ENTERPRISE AND IS NOT TO BE REPRODUCED OR USED FOR ANY OTHER PURPOSE BETWEEN CLIENT AND HATCH, UNLESS OTHERWISE AGREED IN WRITING WITH CLIENT OR SPECIFIED ON THIS DRAWING: (A) HATCH DOES NOT ACCEPT AND DISCLAIMS ANY AND ALL LIABILITY OR RESPONSIBILITY ARISING FROM ANY USE OF OR RELIANCE ON THIS DRAWING BY ANY THIRD PARTY OR ANY DERIVATIVE USE OF THIS DRAWING BY CLIENT OR THIRD PARTY, AND (B) THIS DRAWING, ITS CONTENTS, AND ALL INTELLECTUAL PROPERTY RIGHTS EMBODIED OR REFERENCED IN THIS DRAWING REMAIN THE PROPERTY OF HATCH.

NO.	DESCRIPTION	BY	CHK'D	APP'D	DATE

REVISIONS

REGISTERED PROFESSIONAL ENGINEER
M. M. S. HASSAN
LICENSEE
NT/NU

REV.	ISSUE FOR	AUTH. BY		DATE
0	CONSTRUCTION	SH	GJ	2013-08-23

ISSUE AUTHORIZATION

HATCH™

DESIGNED BY A. SAHEL DATE 2013-08-07	DRAWN BY G. JUBINVILLE DATE 2013-08-07
CHECKED BY K. FALLAHI DATE 2013-08-23	DISCIP. ENGR. S. HASSAN DATE 2013-08-23
PROJ. DES. COORD. T. THERTEL DATE 2013-08-23	PROJ. ENGR. J. CLELAND DATE 2013-08-23
PROJ. MGR. S. PERRY DATE 2013-08-23	

Baffinland

MARY RIVER PROJECT

MINE HAUL ROAD
STA 6+000 TO 6+540
PLAN AND PROFILE

SCALE	DWG. NO.	REV.
1:1000 OR AS NOTED	H349000-4221-10-012-0011	0

ORIGINAL SHEET SIZE: ISO A1 (841 x 594)

jubi70836
8/23/2013 2:05:45 PM
c:\pr\projectwise\jubi70836\dms74793\H349000-4221-10-012-00011.dgn