



Watercourse A16-A15. Outlet of Mammoth Lake. July 4, 2015.



Watercourse A17-A16. Narrows between Whale Tail and Mammoth Lakes. July 4, 2015.





Watercourse A17-A16. Narrows between Whale Tail and Mammoth Lakes. August 25, 2015.




Watercourse A18-A17. Downstream view. June 26, 2015.





Watercourse A18-A17. Upstream view. August 30, 2015.



Watercourse A19-A18. Aerial view upstream. June 19, 2015.





Watercourse A19-A18. Downstream view. June 26, 2015.



Watercourse A19-A18. Upstream view. July 9, 2015.





Watercourse A20-A19. Aerial view. Flow from right to left. June 19, 2015.



Watercourse A21-A20. Flow from right to left. July 10, 2015.



Watercourse A22-A21. Upstream view. July 10, 2015.




Watercourse A23-A22. Downstream view. July 10, 2015.





Watercourse A43-A16. Downstream view. June 29, 2015.



Watercourse A45-A16. Downstream view. July 11, 2015.



Watercourse A46-A17. Downstream view. June 28, 2015.



Watercourse A46-A17. Downstream view. August 30, 2015.






Watercourse A47-A46. Upstream view. July 9, 2015.



Watercourse A48-A47. Downstream view. August 1, 2015.





Watercourse A49-A17. A49 at top of photo, and A17 at bottom. June 19, 2015.



Watercourse A49-A17. Upstream view. August 1, 2015.





Watercourse A49-A47. Upstream view to A49. June 28, 2015.



Watercourse A50-A17. Upstream view. June 28, 2015.





Watercourse A50-A17. Upstream view. August 30, 2015.



Watercourse A53-A17. Upstream view. June 28, 2015.





Watercourse A53-A17. Upstream view. August 30, 2015.



Watercourse A54-A53. Downstream view. August 1, 2015.





Watercourse A55-A17. Upstream view. August 30, 2015.



Watercourse A56-A55. Downstream view. July 8, 2015.





Watercourse A59-A17. Upstream view. June 27, 2015.



Watercourse A59-A17. Upstream view. August 30, 2015.