NO. DESSIN
DRAWING NO. 61–117–230–350_RB

FORMAT ARCHD

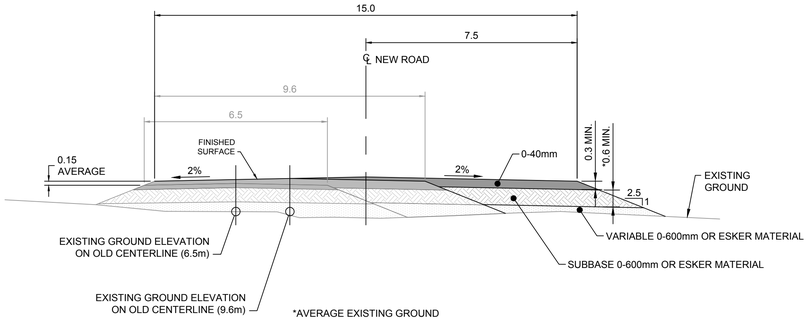

TYPICAL SECTION TYPE 1
ROC SOIL
(SEE NOTE 3)

HOR. 1:100
VERT. 1:100

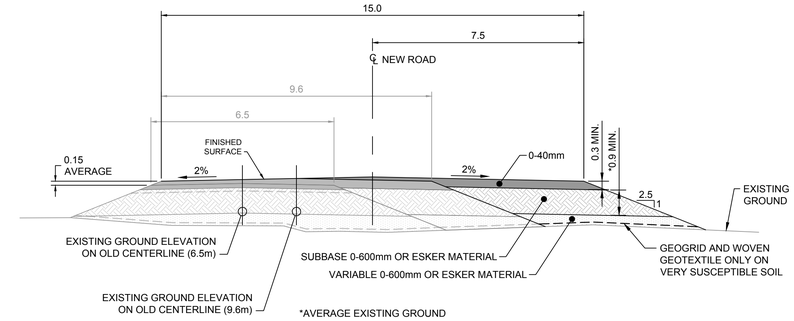

TYPICAL SECTION TYPE 2
TUNDRA SOIL
(SEE NOTE 2)

HOR. 1:100
VERT. 1:100

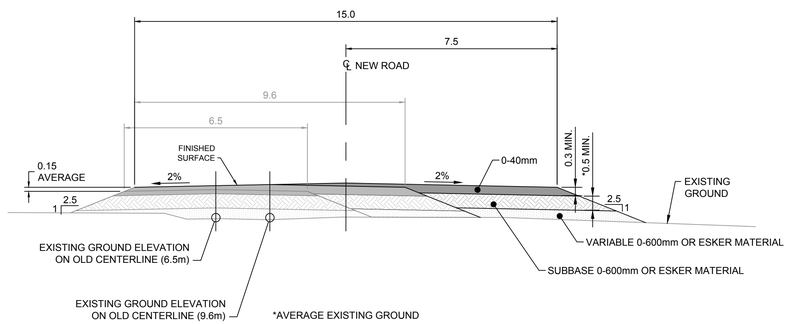

TYPICAL SECTION TYPE 3
ROC SOIL
(SEE NOTE 3)

HOR. 1:100
VERT. 1:100

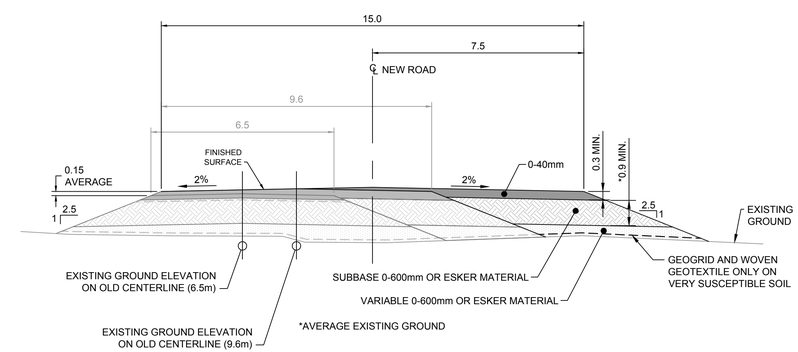

TYPICAL SECTION TYPE 4
TUNDRA SOIL
(SEE NOTE 2)

HOR. 1:100
VERT. 1:100

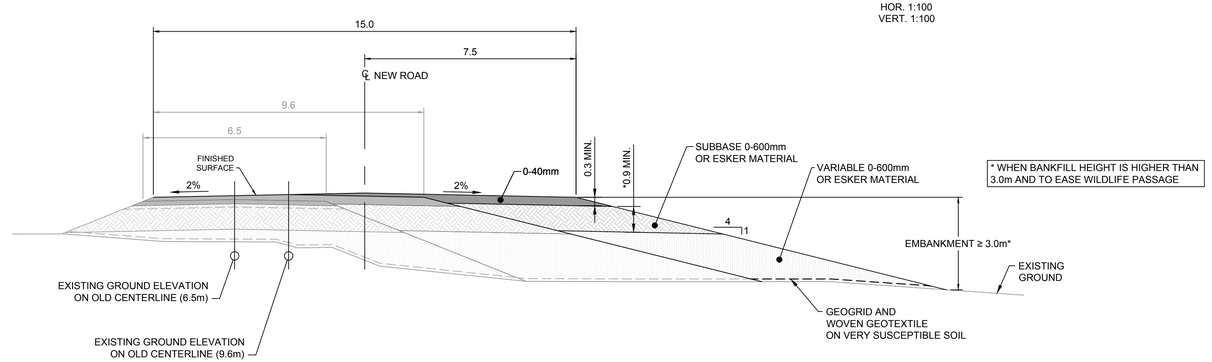

* WHEN BANKFILL HEIGHT IS HIGHER THAN 3.0m AND TO EASE WILDLIFE PASSAGE

TYPICAL SECTION 5
WHEN BANKFILL HEIGHT IS HIGHER THAN 3.0m AND TO EASE WILDLIFE PASSAGE

HOR. 1:100
VERT. 1:100

NOTES:

1. SOILS VERY SUSCEPTIBLE TO FREEZE AND THAW INDUCED SETTLEMENT WHERE THAWING OF THE NEAR-SURFACE SUB-GRADE IS EXPECTED TO RESULT IN SIGNIFICANT STRENGTH LOSS AND EXCESSIVE SETTLEMENTS.
2. SOILS RELATIVELY SUSCEPTIBLE TO FREEZE AND THAW INDUCED SETTLEMENT WHERE THAWING OF THE NEAR-SURFACE SUB-GRADE IS EXPECTED TO RESULT IN SIGNIFICANT STRENGTH LOSS AND EXCESSIVE SETTLEMENTS.
3. SOILS RELATIVELY UNSUSCEPTABLE TO FREEZE AND THAW SETTLEMENT WHERE THAWING OF THE NEAR-SURFACE SUB-GRADE IS EXPECTED TO RESULT IN MINIMAL STRENGTH LOSS AND TOLERABLE SETTLEMENTS.
4. ALL DIMENSIONS IN METERS, UNLESS NOTED OTHERWISE.

PLAN CLÉ
KEY PLAN

NOTE GÉNÉRALE / GENERAL NOTE

NE PAS UTILISER POUR CONSTRUCTION
NOT FOR CONSTRUCTION
DATE : 2019–05–10

wsp
#171-17523-00

L'INFORMATION CI-CONTENUE EST LA PROPRIÉTÉ DE AGNICO EAGLE LTÉE ET DOIT ÊTRE RETOURNÉE SUR DEMANDE, SANS AUTORISATION ÉCRITE PRÉALABLE, TOUTE TRANSMISSION DE COPIE(S) À AUTRUI ET TOUTE UTILISATION AUTRE QUE CELLE POUR LAQUELLE L'INFORMATION EST PRÊTÉE SONT INTERDITES. © AGNICO EAGLE LTÉE.

THE INFORMATION HERE ON IS THE PROPERTY OF AGNICO EAGLE LTD. AND MUST BE RETURNED UPON REQUEST. WITHOUT WRITTEN PERMISSION, ANY COPYING TRANSMITTAL TO OTHERS AND ANY USE EXCEPT THAT FOR WHICH IT IS LOANED ARE PROHIBITED. © AGNICO EAGLE LTD.

DESSINS EN RÉFÉRENCE / REFERENCE DRAWINGS

TITRE / TITLE	# DWG

AGNICO EAGLE

REV.	DATE	DESCRIPTION	PAR/BY	APP.	CLIENT
B	2019–05–10	ISSUE FOR PERMITTING	S.D.	S.D.	J.B.
A	2018–03–21	ISSUE FOR PERMITTING	S.D.	S.D.	J.B.

REVISIONS

Stephan Dupuis 139069 QUÉBEC — 2019-05-10 — S. DUPUIS LICENSEE NT/NU

TITRE / TITLE
AGNICO–EAGLE – MEADOWBANK DIVISION
117–ROAD, YARDS, FENCES AND OTHER
230–GENERAL EARTH WORK
TYPICAL SECTION & ROAD WIDENING

DESSINÉ PAR / DRAWN BY	SYLVIE DUFOUR / JASMINE BIBEAU	DATE 2019/05/10
VERIFIÉ PAR / CHECKED BY	JULIE BÉLANGER, P.Eng. M. Sc.A	2019/05/10
APPROUVÉ PAR / APPROVED BY	STEPHAN DUPUIS, P.Eng.	2019/05/10
ÉCHELLE / SCALE	INDICATED	DATE 2019/05/10
NO. DESSIN / DRAWING NO.	61–117–230–350	
NO. PROJET / PROJECT NO. 61	REVISION A	FEUILLE / SHT 1 / 1

AE–CART–ARCH D

FILE NO. 61–117–230–350_RB.dwg