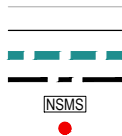


LEGEND

- EXISTING CONTOUR
- DESIGN CONTOUR
- LANDFORM FOOTPRINT EXTENTS
- PRIMARY MONITORING STRING SECTION (PMSS)
- NEAR SURFACE MONITORING STATION
- THERMISTOR STRING LOCATION



NOTE

- ALL UNITS IN METRES U.N.O.
- ALL TOPOGRAPHY PROVIDED BY AGNICO EAGLE.
- REFER TO DWG. 948-011-005 FOR SECTION DETAILS.

WHALE TAIL IVR GENERAL ARRANGEMENT
1:7500

SUBJECT TO FINAL APPROVAL **PRELIMINARY**
NOT FOR CONSTRUCTION

CLIENT/PROJECT:

AGNICO EAGLE

WHALE TAIL WRSF INSTRUMENTATION

PRODUCED BY:

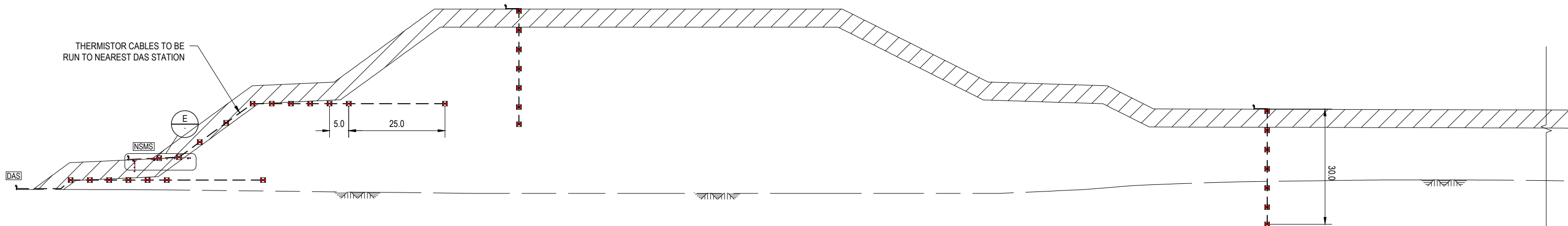
O'Kane Consultants Inc.
Integrated Mine Waste Management and Closure Services
Specialists in Geochemistry and Unsaturated Zone Hydrology

OKC PROJECT NO.: 948/011

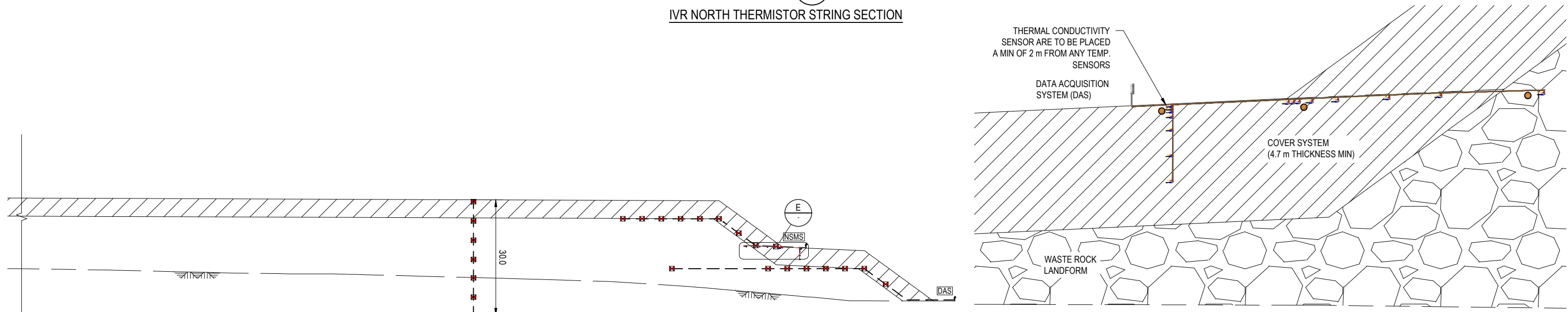
IVR WRSF GENERAL ARRANGEMENT

DWG. NO.: 948-011-004 REV.: B

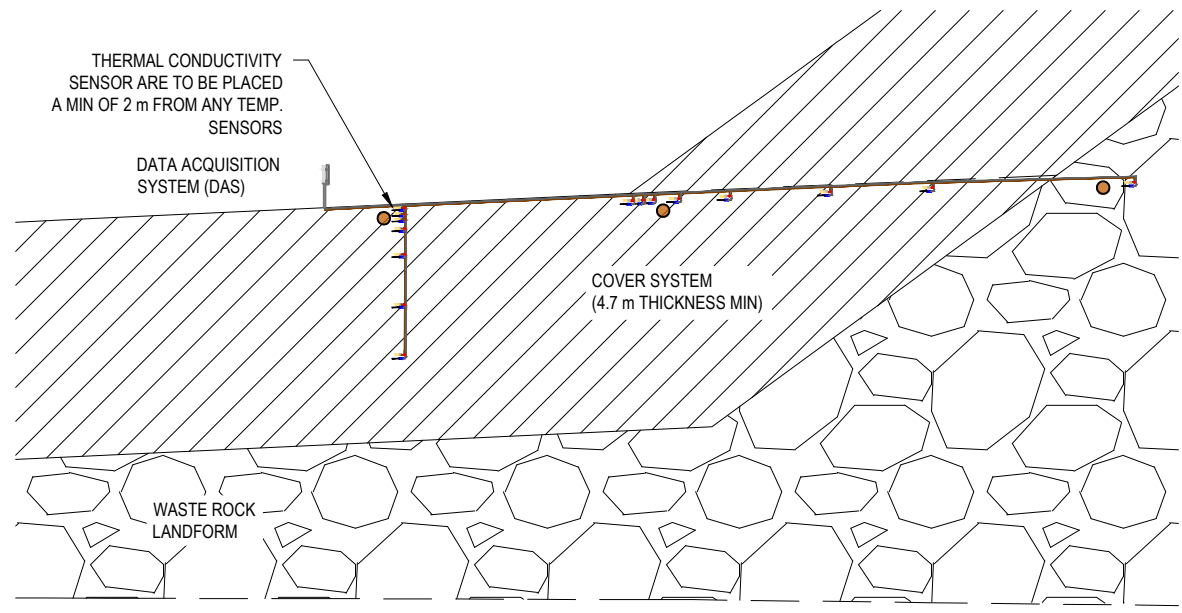
REFERENCE	DWG. NO.	DESCRIPTION	REVISIONS	NO.	DESCRIPTION	DRN. BY:	APPD. BY:	DATE	DRN. BY:	APPD. BY:	DATE	SCALE:	PAGE SIZE:	OKC RPT. NO.:
				A	ISSUED FOR CLIENT REVIEW	JMD	GM	01.03.19	J. DAND		01.03.19			
				B	INSTRUMENTATION UPDATES	HSC	GA	02.10.19	G. MEIERS		01.03.19			



SECTION 3
1:1000
004
IVR NORTH THERMISTOR STRING SECTION



SECTION 4
1:1000
004
IVR SOUTH THERMISTOR STRING SECTION



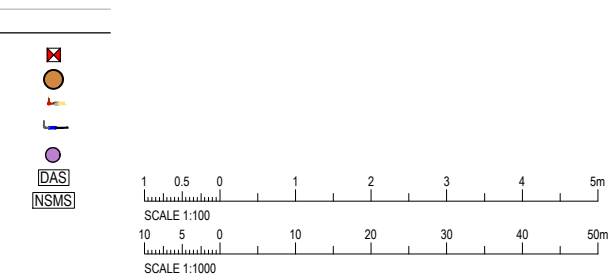
DETAIL E
1:100
NEAR SURFACE MONITORING DETAIL

NOTE

1. ALL UNITS IN METRES U.N.O.
2. ALL TOPOGRAPHY PROVIDED BY AGNICO EAGLE.
3. REFER TO DWG 948-011-001 FOR GENERAL INSTRUMENTATION ARRANGEMENT.
4. ALL LOCATIONS ARE PRELIMINARY AND SUBJECT TO CHANGE BASED ON CONDITIONS.
5. PLACEMENT SCHEDULE PROVIDED BY AGNICO EAGLE AND IS SUBJECT TO CHANGE.
6. ALL DATA ACQUISITION SYSTEM AND MET STATION LOCATIONS ARE PRELIMINARY AND SUBJECT TO CHANGE.

LEGEND

- EXISTING CONTOUR
- DESIGN CONTOUR
- THERMISTOR
- THERMAL CONDUCTIVITY
- SOIL MATRIX SUCTION
- VOLUMETRIC WATER CONTENT
- DIFFERENTIAL PRESSURE SENSOR
- DATA ACQUISITION SYSTEM
- NEAR SURFACE MONITORING STATION



SUBJECT TO FINAL APPROVAL
PRELIMINARY
NOT FOR CONSTRUCTION

CLIENT/PROJECT:
AGNICO EAGLE
WHALE TAIL WRSF INSTRUMENTATION

PRODUCED BY:
O'Kane Consultants Inc.
Integrated Mine Waste Management and Closure Services
Specialists in Geochemistry and Unsaturated Zone Hydrology
OKC PROJECT NO.: 948/011

IVR WRSF MONITORING DETAILS

DWG. NO.: 948-011-005 REV.: B

REFERENCE	DWG. NO.	DESCRIPTION	REVISIONS	NO.	DESCRIPTION	DRN. BY:	APPD. BY:	DATE	DRN. BY:	APPD. BY:	DATE	SCALE:	PAGE SIZE:	OKC RPT. NO.:
				A	ISSUED FOR CLIENT REVIEW	JMD	GM	01.03.19	J. DAND		01.03.19			
				B	INSTRUMENTATION UPDATES	HSC	GA	02.10.19	G. MEIERS		01.03.19			