NO. DESSIN DRAWING NO. 61–117–230–322

FORMAT ARCHD

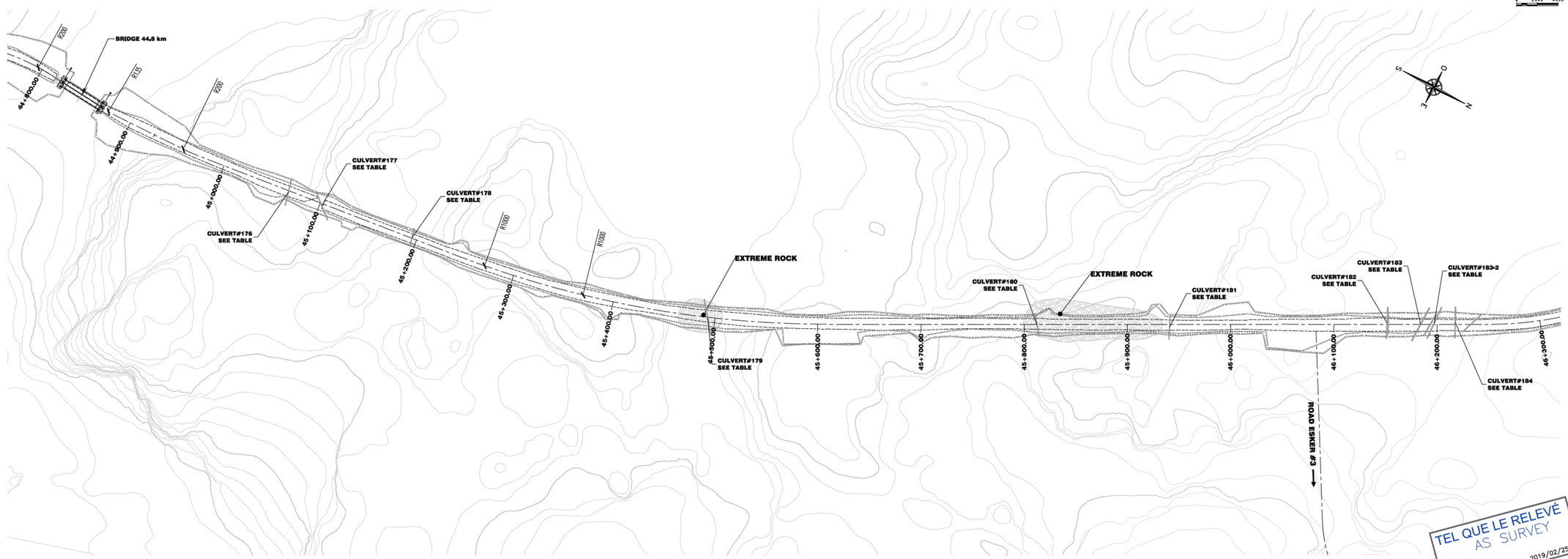

TEL QUE LE RELEVÉ
AS SURVEY
AGNICO EAGLE
DATE : 2019/02/25

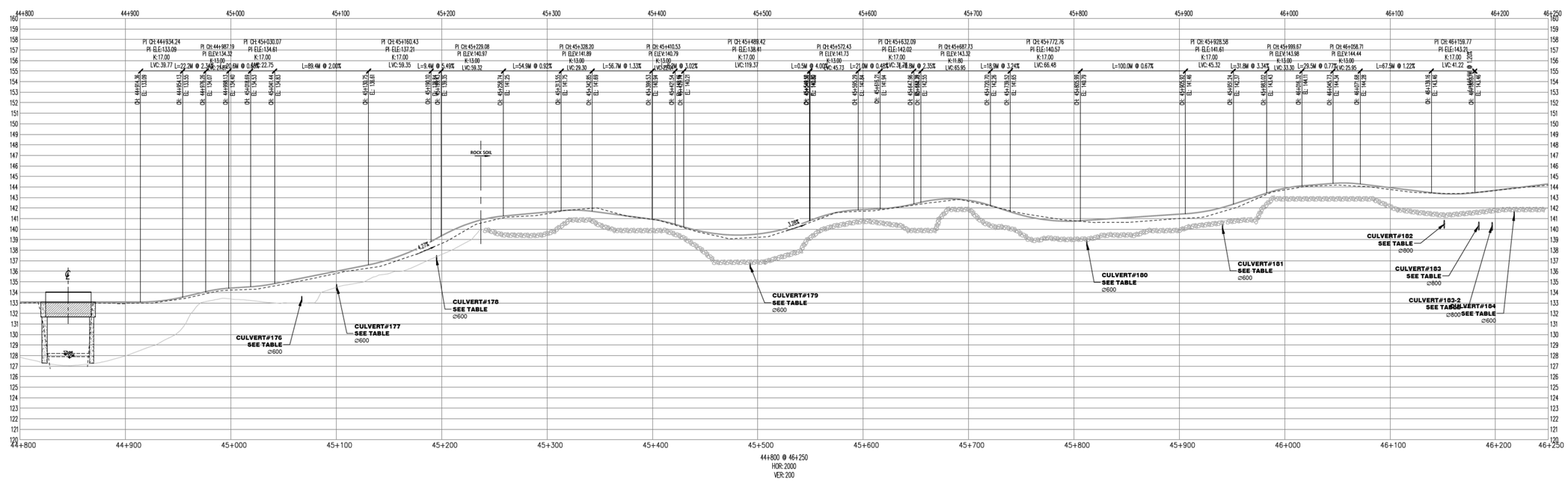

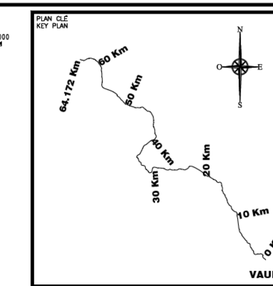

NOTE GÉNÉRALE / GENERAL NOTE

UTM ZONE 14 NAD 83 (CSRS)

LEGEND-PLAN

- GRAVEL EDGE-OPERATION ROAD
- TOP OF SLOPE-OPERATION ROAD
- TOE OF SLOPE-OPERATION ROAD
- CENTER LINE-OPERATION ROAD
- CONTOUR
- OFFSET LAKE 31M
- LAKE
- ARCHEOLOGICAL SITE

LEGEND-PROFILE

- TOP HAUL ROAD
- TUNDRA
- SMOOTH TUNDRA
- ROCK
- AS SURVEY-TOP OPERATION ROAD

NOTE:
BUILD A TURN AWAY BAY AT EVERY 150m, ON THE SAME SIDE AS THE PULLOUTS BAYS

wsp

#171-17523-00

L'INFORMATION CI-CONTENUE EST LA PROPRIÉTÉ DE AGNICO EAGLE LTÉE ET DOIT ÊTRE RETOURNÉE SUR DEMANDE. SANS AUTORISATION ÉCRITE PRÉALABLE, TOUTE TRANSMISSION DE COPIE(S) À AUTRUI ET TOUTE UTILISATION AUTRE QUE CELLE POUR LAQUELLE L'INFORMATION EST PRÊTÉE SONT INTERDITES. © AGNICO EAGLE LTÉE

THE INFORMATION HERE ON IS THE PROPERTY OF AGNICO EAGLE LTD. AND MUST BE RETURNED UPON REQUEST. WITHOUT WRITTEN PERMISSION, ANY COPYING TRANSMITTAL TO OTHERS AND ANY USE EXCEPT THAT FOR WHICH IT IS LOANED ARE PROHIBITED. © AGNICO EAGLE LTD.

DESSINS EN RÉFÉRENCE / REFERENCE DRAWINGS

TITRE / TITLE	# DWG

AGNICO EAGLE

REV.	DATE	DESCRIPTION	PAR/BY	APP.	CLIENT
1	2019/02/25	AS SURVEY	S.D.	S.D.	J.B.
0	2018/02/23	ISSUED FOR CONSTRUCTION	S.D.	S.D.	J.B.

REVISIONS

Stéphan Dupuis 139889 QUÉBEC 2019-03-29

S. DUPUIS LICENSEE 87302 NTNU

TITRE / TITLE
AGNICO EAGLE – MEADOWBANK DIVISION
117–ROAD, YARDS, FENCES AND OTHER
230–GENERAL EARTH WORK
PLAN & PROFILE
ROAD–VAULT TO WHALE TAIL PROJECT
44+800 @ 46+250

DESSINÉ PAR DRAWN BY	SYLVIE DUFOUR/GABRIEL NORMAND	DATE 2019–02–25
VERIFIÉ PAR CHECKED BY	JUUE BÉLANGER, P.Eng. M. Sc.A	2019–02–25
APPROUVÉ PAR APPROVED BY	STEPHAN DUPUIS, P.Eng.	2019–02–25
ÉCHELLE SCALE	INDICATED	DATE 2019–02–25
NO. DESSIN DRAWING NO.	61–117–230–322	
NO. PROJET PROJECT NO. 6103	REVISION 1	FEUILLE / SHT 1 / 1

AE–CART–ARCH D

FILE NO. 61–117–230–SECTION 4–315@322.dwg

NO. DESSIN DRAWING NO. 6103–117–230–243

FORMAT ARCHD

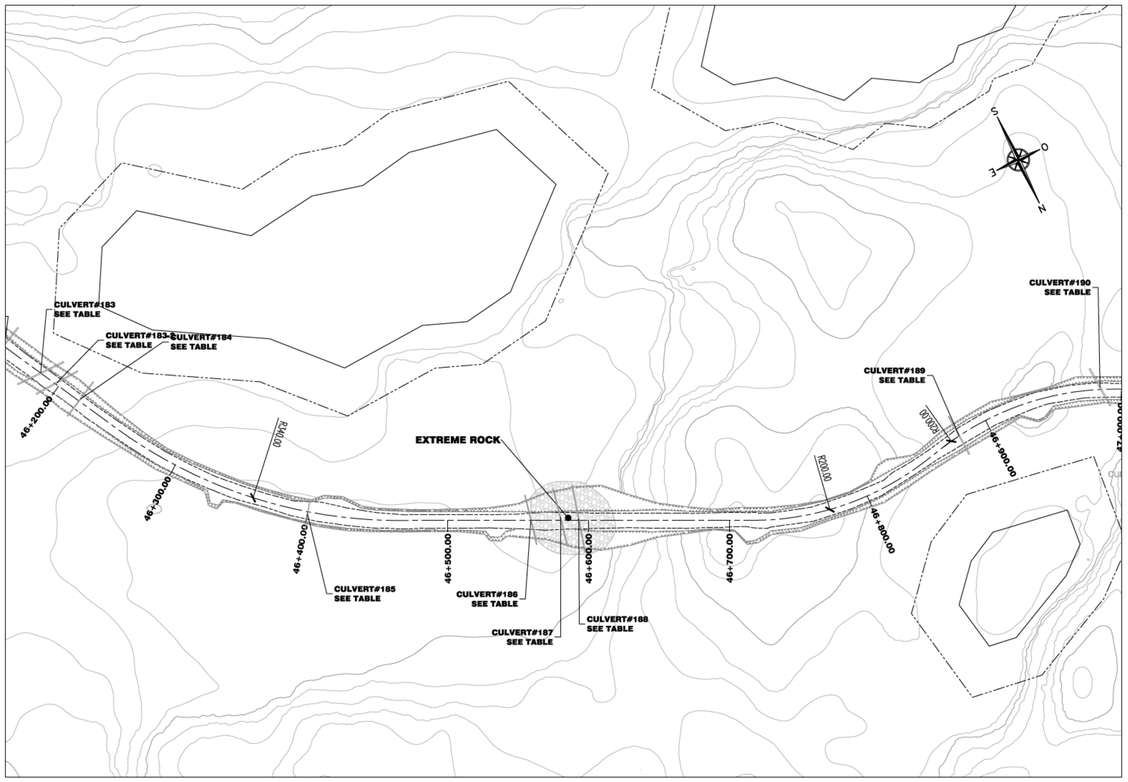

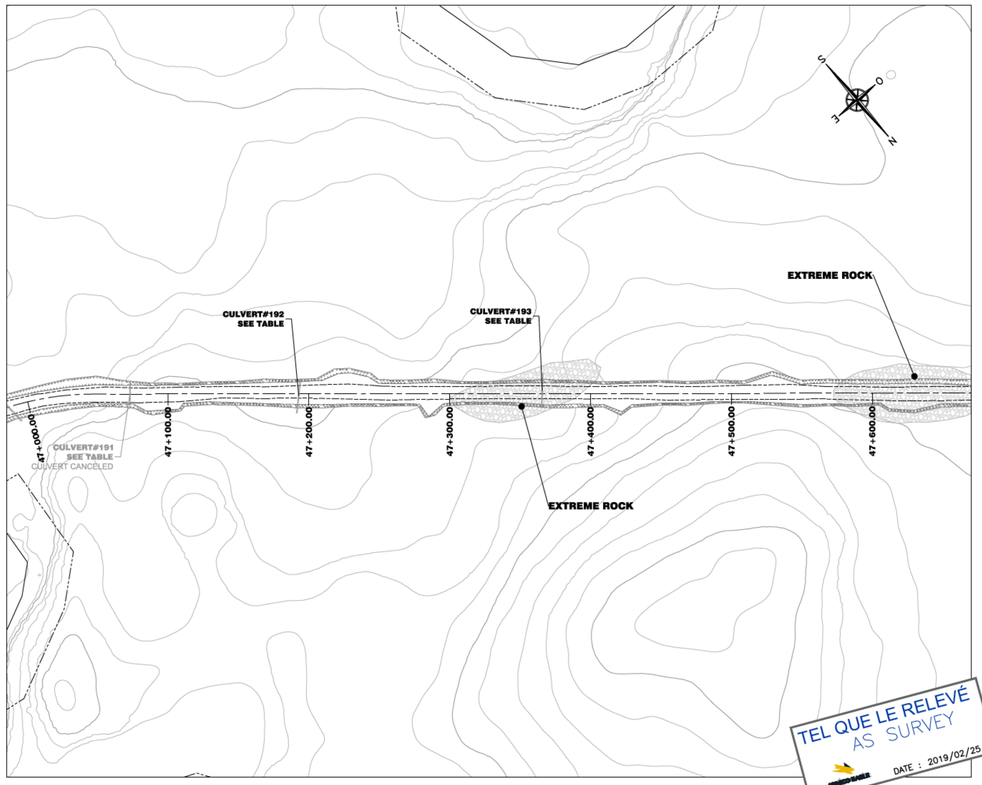

TEL QUE LE RELEVÉ
AS SURVEY
DATE : 2019/02/25

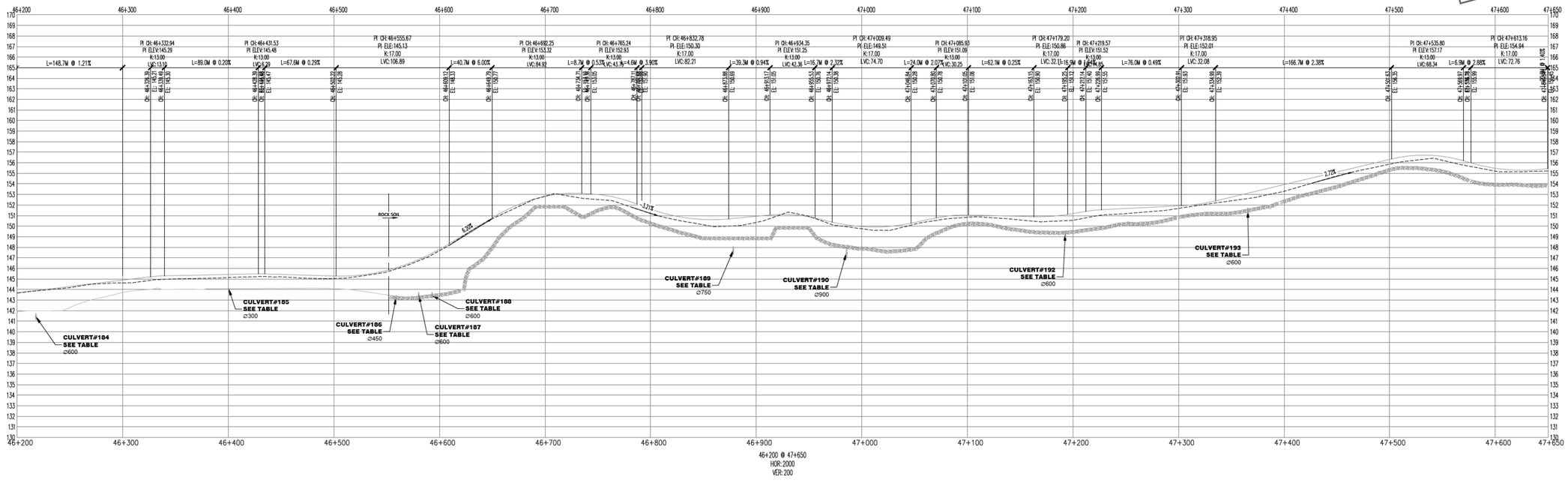

PLAN CLÉ
KEY PLAN

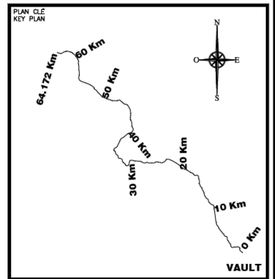

NOTE GÉNÉRALE / GENERAL NOTE

UTM ZONE 14 NAD 83 (CSRS)

LEGEND-PLAN

- GRAVEL EDGE-OPERATION ROAD
- TOP OF SLOPE-OPERATION ROAD
- TOE OF SLOPE-OPERATION ROAD
- CENTER LINE-OPERATION ROAD
- CONTOUR
- OFFSET LAKE 31M
- LAKE
- ARCHEOLOGICAL SITE

LEGEND-PROFILE

- TOP HAUL ROAD
- TUNDRA
- SMOOTH TUNDRA
- ROCK
- AS SURVEY-TOP OPERATION ROAD

NOTE:
BUILD A TURN AWAY BAY AT EVERY 150m, ON THE SAME SIDE AS THE PULLOUTS BAYS

wsp

#171-17523-00

L'INFORMATION CI-CONTENUE EST LA PROPRIÉTÉ DE AGNICO EAGLE LTÉE ET DOIT ÊTRE RETOURNÉE SUR DEMANDE. SANS AUTORISATION ÉCRITE PRÉALABLE, TOUTE TRANSMISSION DE COPIE(S) À AUTRUI ET TOUTE UTILISATION AUTRE QUE CELLE PAR LAQUELLE L'INFORMATION EST PRÊTÉE SONT INTERDITES. © AGNICO EAGLE LTÉE

THE INFORMATION HERE ON IS THE PROPERTY OF AGNICO EAGLE LTD. AND MUST BE RETURNED UPON REQUEST. WITHOUT WRITTEN PERMISSION, ANY COPYING TRANSMITTAL TO OTHERS AND ANY USE EXCEPT THAT FOR WHICH IT IS LOANED ARE PROHIBITED. © AGNICO EAGLE LTD.

DESSINS EN RÉFÉRENCE / REFERENCE DRAWINGS

TITRE / TITLE	# DWG

AGNICO EAGLE

REV.	DATE	DESCRIPTION	PAR/BY	APP.	CLIENT
1	2019/02/25	AS SURVEY	S.D.	S.D.	J.B.
0	2018/02/23	ISSUED FOR CONSTRUCTION	S.D.	S.D.	J.B.

REVISIONS

Stéphan Dupuis 139889 QUÉBEC LICENSED 2019-03-29

S. DUPUIS LICENSED NT/NU

TITRE / TITLE
AGNICO EAGLE – MEADOWBANK DIVISION
117–ROAD, YARDS, FENCES AND OTHER
230–GENERAL EARTH WORK
PLAN & PROFILE
ROAD–VAULT TO WHALE TAIL PROJECT
46+200 @ 47+650

DESSINÉ PAR DRAWN BY	SYLVIE DUFOUR/GABRIEL NORMAND	DATE 2019–02–25
VERIFIÉ PAR CHECKED BY	JULIE BÉLANGER, P.Eng. M. Sc.A	2019–02–25
APPROUVÉ PAR APPROVED BY	STEPHAN DUPUIS, P.Eng.	2019–02–25
ÉCHELLE SCALE	INDICATED	DATE 2019–02–25
NO. DESSIN DRAWING NO.	61–117–230–323	
NO. PROJET PROJECT NO.	6103	REVISION 1 / FEUILLE / SHT 1 / 1

AE–CART–ARCH D

FILE NO. 61–117–230–SECTION 5–323Ø328.dwg

NO. DESSIN DRAWING NO. 6103–117–230–244

FORMAT ARCHD

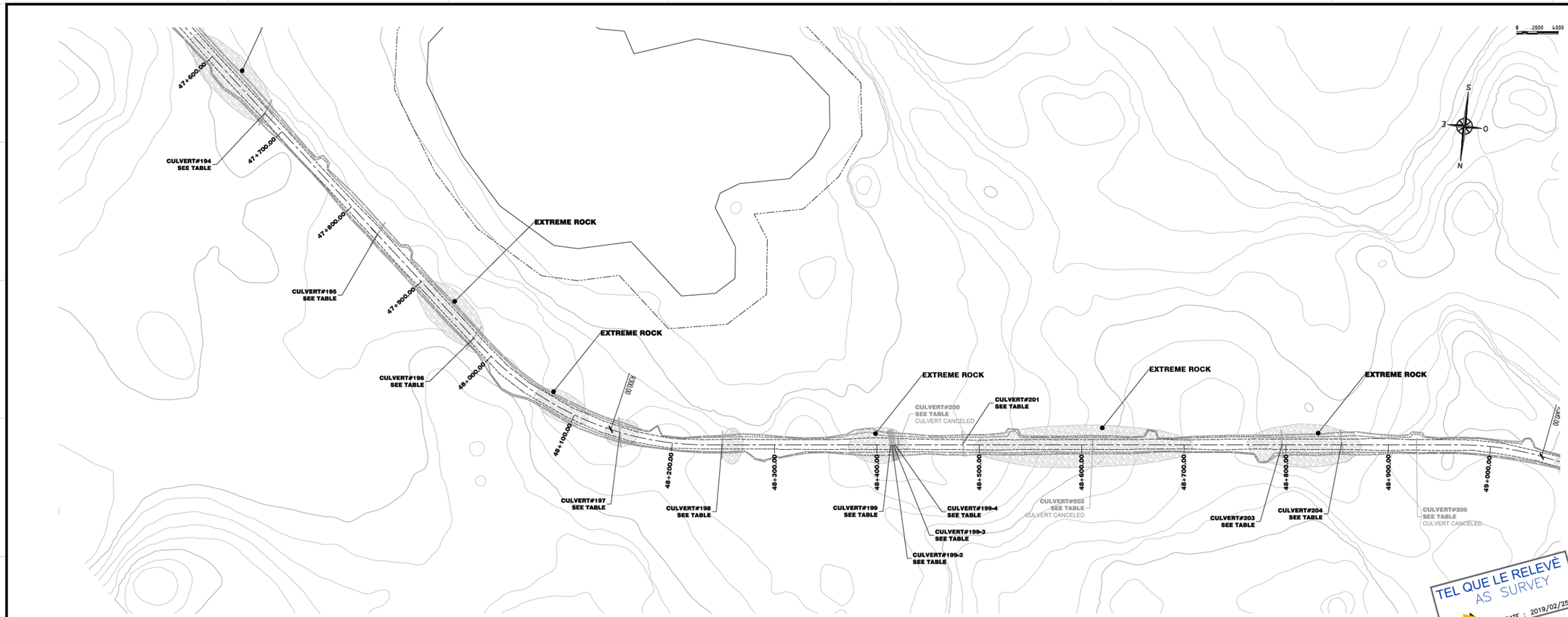

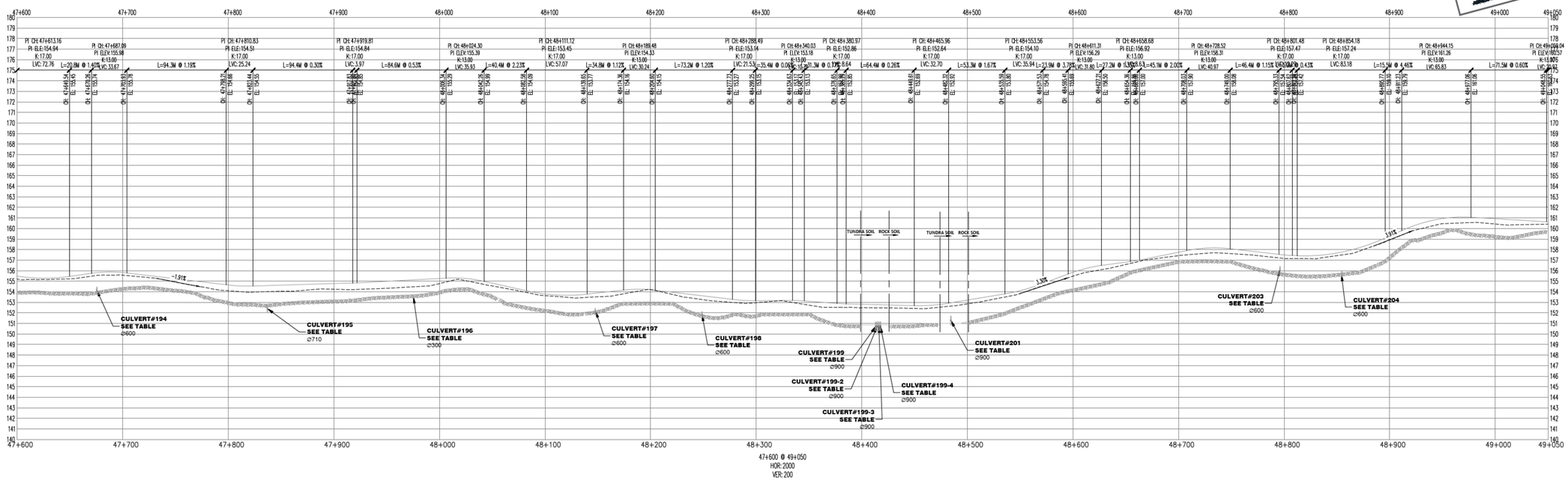

PLAN CLÉ
KEY PLAN

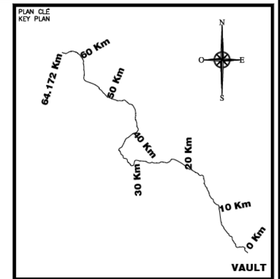

NOTE GÉNÉRALE / GENERAL NOTE

UTM ZONE 14 NAD 83 (CSRS)

LEGEND-PLAN

- GRAVEL EDGE-OPERATION ROAD
- TOP OF SLOPE-OPERATION ROAD
- TOE OF SLOPE-OPERATION ROAD
- CENTER LINE-OPERATION ROAD
- CONTOUR
- OFFSET LAKE 31M
- LAKE
- ARCHEOLOGICAL SITE

LEGEND-PROFILE

- TOP HAUL ROAD
- TUNDRA
- SMOOTH TUNDRA
- ROCK
- AS SURVEY-TOP OPERATION ROAD

NOTE:
BUILD A TURN AWAY BAY AT EVERY 150m, ON THE SAME SIDE AS THE PULLOUTS BAYS

wsp

#171-17523-00

L'INFORMATION CI-CONTENUE EST LA PROPRIÉTÉ DE AGNICO EAGLE LTÉE ET DOIT ÊTRE RETOURNÉE SUR DEMANDE. SANS AUTORISATION ÉCRITE PRÉALABLE, TOUTE TRANSMISSION DE COPIE(S) À AUTRUI ET TOUTE UTILISATION AUTRE QUE CELLE POUR LAQUELLE L'INFORMATION EST PRÊTÉE SONT INTERDITES. © AGNICO EAGLE LTÉE.

THE INFORMATION HERE ON IS THE PROPERTY OF AGNICO EAGLE LTD. AND MUST BE RETURNED UPON REQUEST. WITHOUT WRITTEN PERMISSION, ANY COPYING TRANSMITTAL TO THIRDS AND ANY USE EXCEPT THAT FOR WHICH IT IS LOANED ARE PROHIBITED. © AGNICO EAGLE LTD.

DESSINS EN RÉFÉRENCE / REFERENCE DRAWINGS

TITRE / TITLE	# DWG

AGNICO EAGLE

REV.	DATE	DESCRIPTION	PAR/BY	APP.	CLIENT
1	2019/02/25	AS SURVEY	S.D.	S.D.	J.B.
0	2018/02/23	ISSUED FOR CONSTRUCTION	S.D.	S.D.	J.B.

REVISIONS

Shekhan Dupuis 130588 Québec — 2019-03-26

TITRE / TITLE
AGNICO EAGLE – MEADOWBANK DIVISION
117–ROAD, YARDS, FENCES AND OTHER
230–GENERAL EARTH WORK
PLAN & PROFILE
ROAD–VAULT TO WHALE TAIL PROJECT
47+600 @ 49+050

DESSINÉ PAR DRAWN BY	SYLVIE DUFOUR/GABRIEL NORMAND	DATE 2019–02–25
VERIFIÉ PAR CHECKED BY	JULIE BÉLANGER, P.Eng. M. Sc.A	2019–02–25
APPROUVÉ PAR APPROVED BY	STEPHAN DUPUIS, P.Eng.	2019–02–25
ÉCHELLE SCALE	INDICATED	DATE 2019–02–25
NO. DESSIN DRAWING NO.	61–117–230–324	
NO. PROJET PROJECT NO. 6103	REVISION 1	FEUILLE / SHT 1 / 1

AE–CART–ARCH D

FILE NO. 61–117–230–SECTION 5–323@328.dwg

NO. DESSIN
DRAWING NO. 61–117–230–325

FORMAT ARCHD

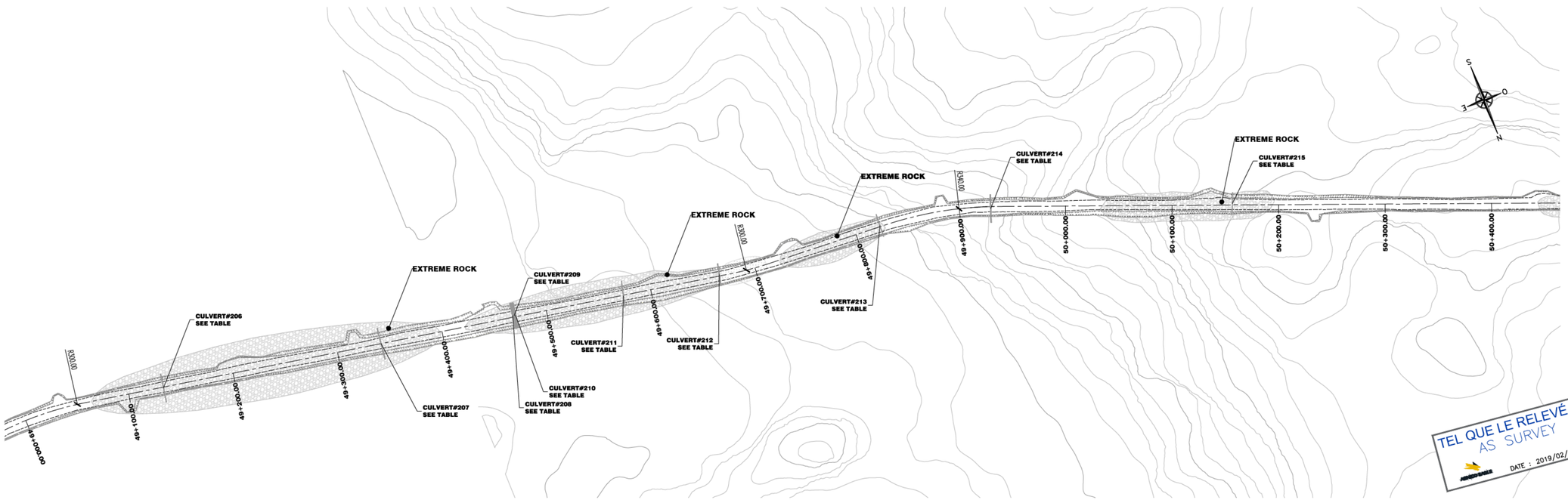

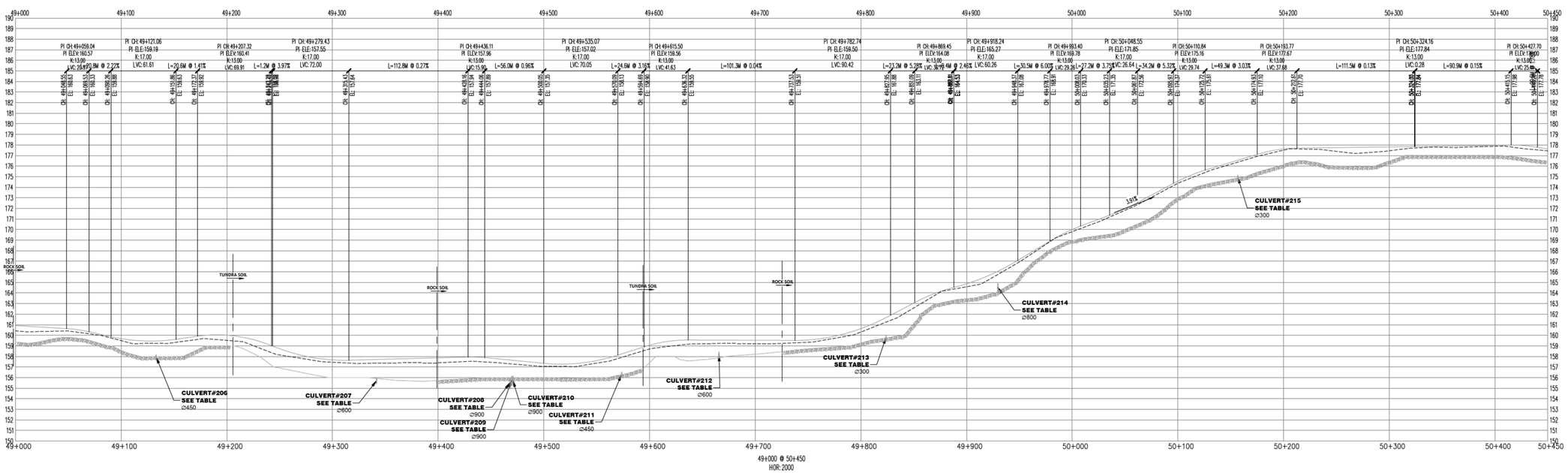

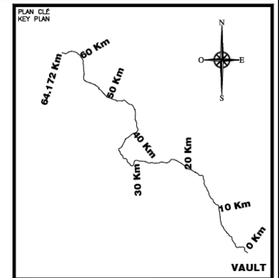

NOTE GÉNÉRALE / GENERAL NOTE

UTM ZONE 14 NAD 83 (CSRS)

LEGEND-PLAN

- GRAVEL EDGE-OPERATION ROAD
- TOP OF SLOPE-OPERATION ROAD
- TOE OF SLOPE-OPERATION ROAD
- CENTER LINE-OPERATION ROAD
- CONTOUR
- OFFSET LAKE 31M
- LAKE
- ARCHEOLOGICAL SITE

LEGEND-PROFILE

- TOP HAUL ROAD
- TUNDRA
- SMOOTH TUNDRA
- ROCK
- AS SURVEY-TOP OPERATION ROAD

NOTE:
BUILD A TURN AWAY BAY AT EVERY 150m, ON THE SAME SIDE AS THE PULLOUTS BAYS

wsp

#171-17523-00

L'INFORMATION CI-CONTENUE EST LA PROPRIÉTÉ DE AGNICO EAGLE LTÉE ET DOIT ÊTRE RETOURNÉE SUR DEMANDE. SANS AUTORISATION ÉCRITE PRÉALABLE, TOUTE TRANSMISSION DE COPIE(S) À AUTRUI ET TOUTE UTILISATION AUTRE QUE CELLE POUR LAQUELLE L'INFORMATION EST PRÊTÉE SONT INTERDITES. © AGNICO EAGLE LTÉE

THE INFORMATION HERE ON IS THE PROPERTY OF AGNICO EAGLE LTD. AND MUST BE RETURNED UPON REQUEST. WITHOUT WRITTEN PERMISSION, ANY COPYING TRANSMITTAL TO OTHERS AND ANY USE EXCEPT THAT FOR WHICH IT IS LOANED ARE PROHIBITED. © AGNICO EAGLE LTD.

DESSINS EN RÉFÉRENCE / REFERENCE DRAWINGS

TITRE / TITLE	# DWG

AGNICO EAGLE

REV.	DATE	DESCRIPTION	PAR/BY	APP.	CLIENT
1	2019/02/25	AS SURVEY	S.D.	S.D.	J.B.
0	2018/02/23	ISSUED FOR CONSTRUCTION	S.D.	S.D.	J.B.

REVISIONS

Stéphan Dupuis 130669 FORESTS 2019-03-25

S. DUFOUR LICENSED ENGINEER 37382

TITRE / TITLE
AGNICO EAGLE – MEADOWBANK DIVISION
117–ROAD, YARDS, FENCES AND OTHER
230–GENERAL EARTH WORK
PLAN & PROFILE
ROAD–VAULT TO WHALE TAIL PROJECT
49+000 @ 50+450

DESSINÉ PAR / DRAWN BY	SYLVIE DUFOUR/GABRIEL NORMAND	DATE 2019–02–25
VERIFIÉ PAR / CHECKED BY	JULIE BÉLANGER, P.Eng. M. Sc.A	2019–02–25
APPROUVÉ PAR / APPROVED BY	STEPHAN DUPUIS, P.Eng.	2019–02–25
ÉCHELLE / SCALE	INDICATED	DATE 2019–02–25

NO. DESSIN / DRAWING NO. 61–117–230–325

NO. PROJET / PROJECT NO.	REVISION	FEUILLE / SHT
6103	1	1 / 1

AE–CART–ARCH D

FILE NO. 61-117-230-SECTION 5-323@328.dwg

NO. DESSIN
DRAWING NO. 61–117–230–326

FORMAT ARCHD

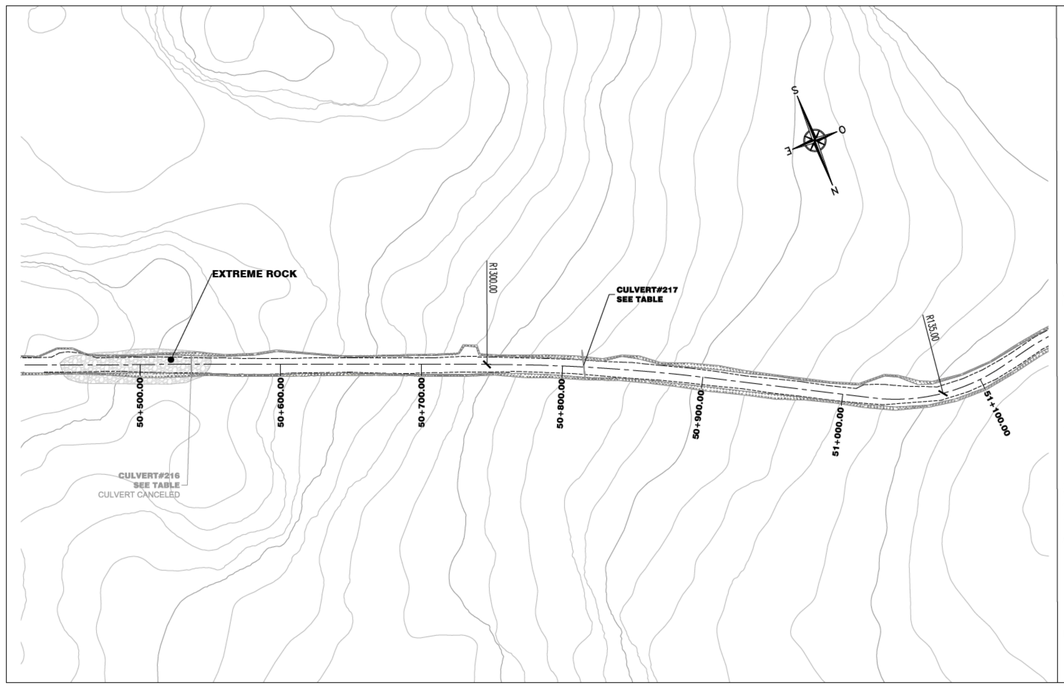

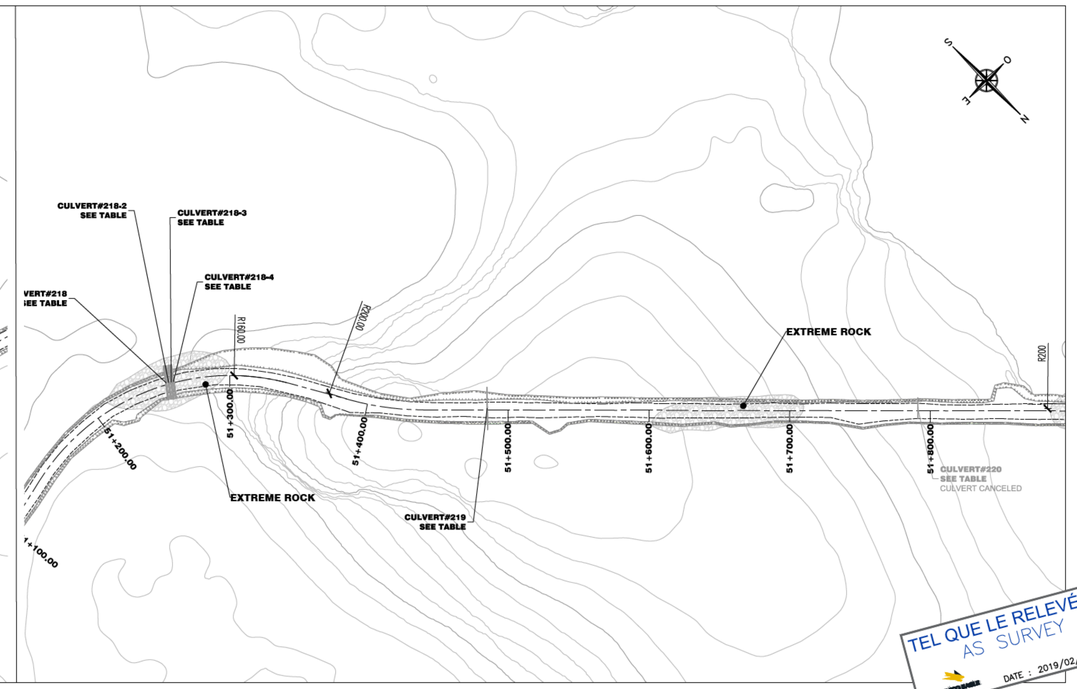

TEL QUE LE RELEVÉ
AS SURVEY
DATE : 2019/02/25

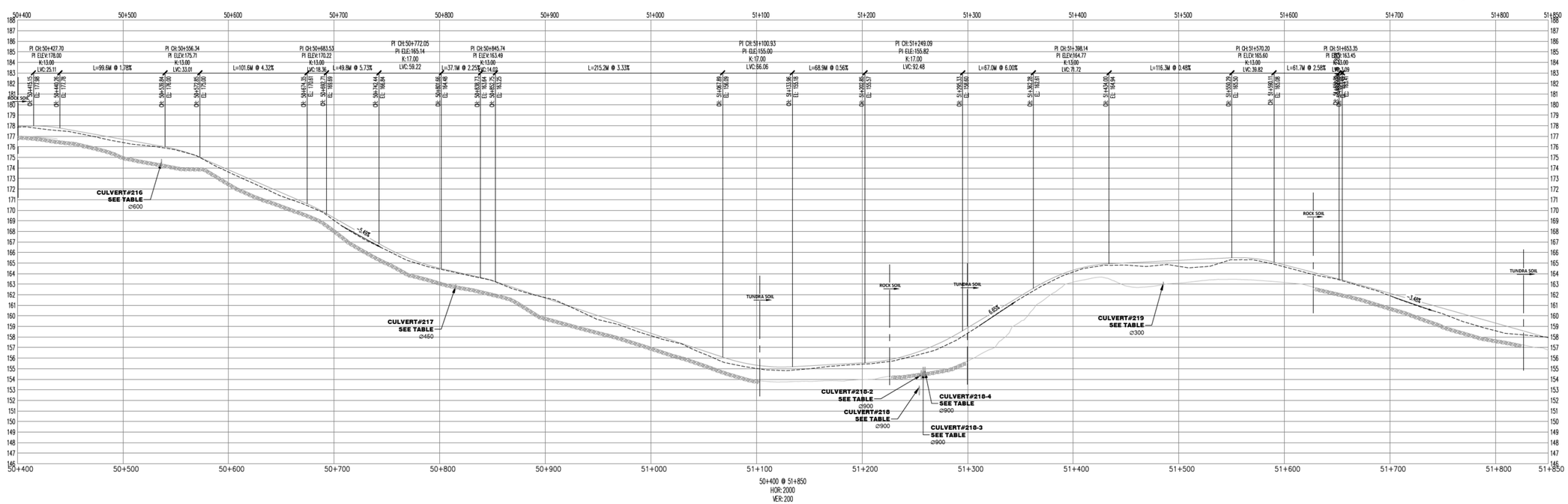

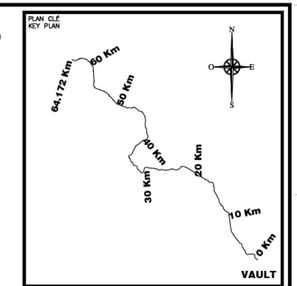

NOTE GÉNÉRALE / GENERAL NOTE

UTM ZONE 14 NAD 83 (CSRS)

LEGEND-PLAN

- GRAVEL EDGE-OPERATION ROAD
- TOP OF SLOPE-OPERATION ROAD
- TOE OF SLOPE-OPERATION ROAD
- CENTER LINE-OPERATION ROAD
- CONTOUR
- OFFSET LAKE 31M
- LAKE
- ARCHEOLOGICAL SITE

LEGEND-PROFILE

- TOP HAUL ROAD
- TUNDRA
- SMOOTH TUNDRA
- ROCK
- AS SURVEY-TOP OPERATION ROAD

NOTE:
BUILD A TURN AWAY BAY AT EVERY 150m, ON THE SAME SIDE AS THE PULLOUTS BAYS

wsp

#171-17523-00

L'INFORMATION CI-CONTENUE EST LA PROPRIÉTÉ DE AGNICO EAGLE LTÉE ET DOIT ÊTRE RETOURNÉE SUR DEMANDE. SANS AUTORISATION ÉCRITE PRÉALABLE, TOUTE TRANSMISSION DE COPIE(S) À AUTRUI O TOUTE UTILISATION AUTRE QUE CELLE POUR LAQUELLE L'INFORMATION EST PRÊTÉE SONT INTERDITES. © AGNICO EAGLE LTÉE.

THE INFORMATION HERE ON IS THE PROPERTY OF AGNICO EAGLE LTD. AND MUST BE RETURNED UPON REQUEST. WITHOUT WRITTEN PERMISSION, ANY COPYING TRANSMITTAL TO OTHERS AND ANY USE EXCEPT THAT FOR WHICH IT IS LOANED ARE PROHIBITED. © AGNICO EAGLE LTD.

DESSINS EN RÉFÉRENCE / REFERENCE DRAWINGS

TITRE / TITLE	# DWG

AGNICO EAGLE

REV.	DATE	DESCRIPTION	PAR/BY	APP.	CLIENT
1	2019/02/25	AS SURVEY	S.D.	S.D.	J.B.
0	2018/02/23	ISSUED FOR CONSTRUCTION	S.D.	S.D.	J.B.

REVISIONS

Stéphan Dupuis 139589 Québec 2019-03-25

S. DUPUIS LICENSEE 97187

TITRE / TITLE
AGNICO EAGLE – MEADOWBANK DIVISION
117–ROAD, YARDS, FENCES AND OTHER
230–GENERAL EARTH WORK
PLAN & PROFILE
ROAD–VAULT TO WHALE TAIL PROJECT
50+400 @ 51+850

DESSINÉ PAR / DRAWN BY	SYLVIE DUFOUR/GABRIEL NORMAND	DATE 2019–02–25
VERIFIÉ PAR / CHECKED BY	JULIE BÉLANGER, P.Eng. M. Sc.A	2019–02–25
APPROUVÉ PAR / APPROVED BY	STEPHAN DUPUIS, P.Eng.	2019–02–25
ÉCHELLE / SCALE: INDICATED	DATE 2019–02–25	

NO. DESSIN / DRAWING NO. 61–117–230–326

NO. PROJET / PROJECT NO.	REVISION	FEUILLE / SHT
6103	1	1 / 1

AE–CART–ARCH D

FILE NO. 61–117–230–SECTION 5–323@328.dwg

NO. DESSIN
DRAWING NO. 61–117–230–327

FORMAT ARCHD

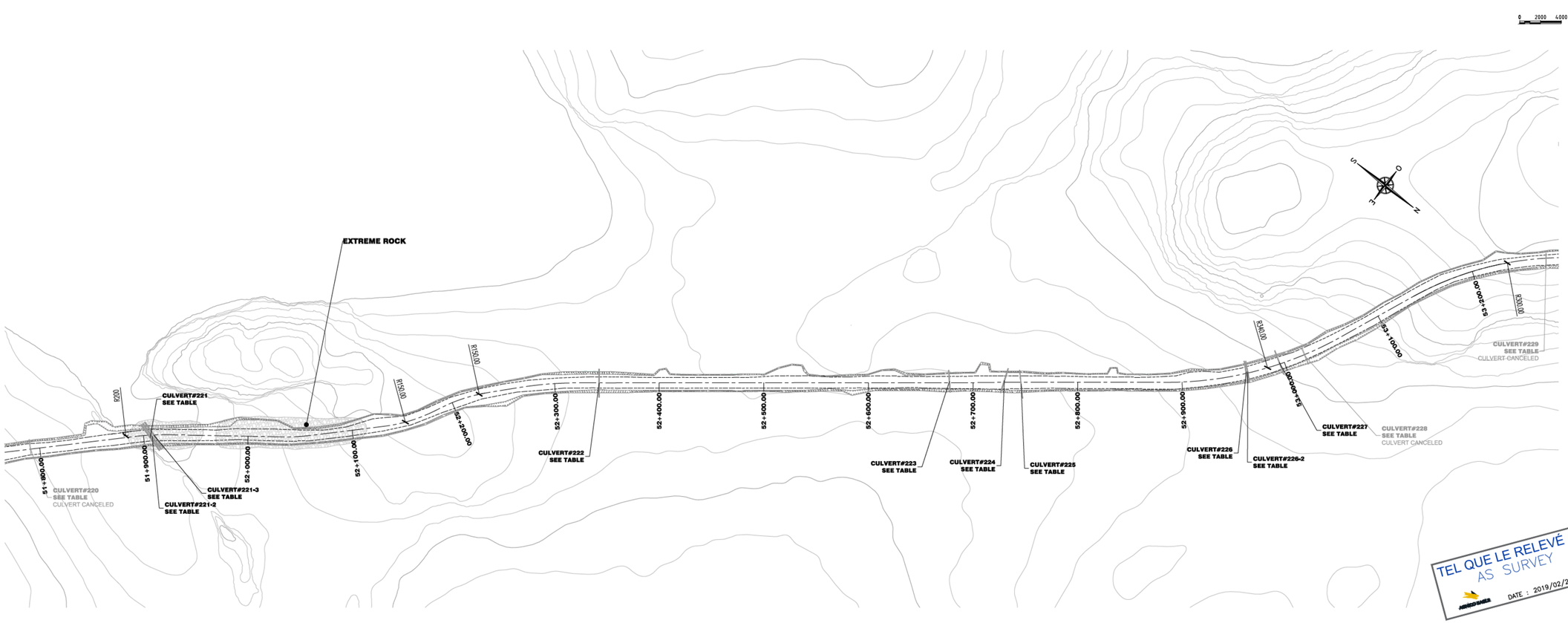

TEL QUE LE RELEVÉ
AS SURVEY
AGNICO EAGLE
DATE : 2019/02/25

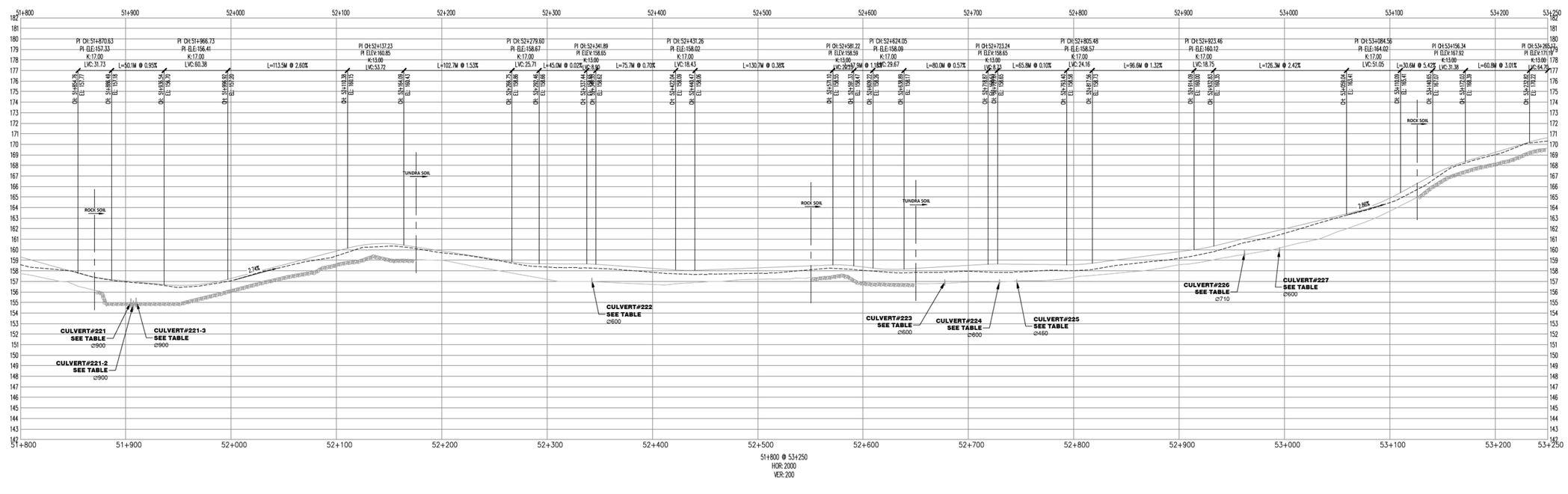

PLAN CLÉ
KEY PLAN

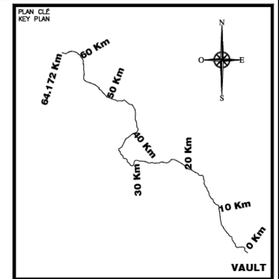

NOTE GÉNÉRALE / GENERAL NOTE

UTM ZONE 14 NAD 83 (CSRS)

LEGEND-PLAN

- GRAVEL EDGE-OPERATION ROAD
- TOP OF SLOPE-OPERATION ROAD
- TOE OF SLOPE-OPERATION ROAD
- CENTER LINE-OPERATION ROAD
- CONTOUR
- OFFSET LAKE 31M
- LAKE
- ARCHEOLOGICAL SITE

LEGEND-PROFILE

- TOP HAUL ROAD
- TUNDRA
- SMOOTH TUNDRA
- ROCK
- AS SURVEY-TOP OPERATION ROAD

NOTE:
BUILD A TURN AWAY BAY AT EVERY 150m, ON THE SAME SIDE AS THE PULLOUTS BAYS

wsp

#171-17523-00

L'INFORMATION CI-CONTENUE EST LA PROPRIÉTÉ DE AGNICO EAGLE LTÉE ET DOIT ÊTRE RETOURNÉE SUR DEMANDE. SANS AUTORISATION ÉCRITE PRÉALABLE, TOUTE TRANSMISSION DE COPIE(S) À AUTRUI ET TOUTE UTILISATION AUTRE QUE CELLE POUR LAQUELLE L'INFORMATION EST PRÊTÉE SONT INTERDITES. © AGNICO EAGLE LTÉE.

THE INFORMATION HERE ON IS THE PROPERTY OF AGNICO EAGLE LTD. AND MUST BE RETURNED UPON REQUEST. WITHOUT WRITTEN PERMISSION, ANY COPYING TRANSMITTAL TO OTHERS AND ANY USE EXCEPT THAT FOR WHICH IT IS LOANED ARE PROHIBITED. © AGNICO EAGLE LTD.

DESSINS EN RÉFÉRENCE / REFERENCE DRAWINGS

TITRE / TITLE	# DWG

AGNICO EAGLE

REV.	DATE	DESCRIPTION	PAR/BY	APP.	CLIENT
1	2019/02/25	AS SURVEY	S.D.	S.D.	J.B.
0	2018/02/23	ISSUED FOR CONSTRUCTION	S.D.	S.D.	J.B.

REVISIONS

Stéphan Dupuis
130588
Québec
2019-03-26
S. DUPUIS
LICENSEE
47180

TITRE / TITLE
AGNICO EAGLE – MEADOWBANK DIVISION
117–ROAD, YARDS, FENCES AND OTHER
230–GENERAL EARTH WORK
PLAN & PROFILE
ROAD–VAULT TO WHALE TAIL PROJECT
51+800 @ 53+250

DESSINÉ PAR / DRAWN BY	SYLVE DUFOUR/GABRIEL NORMAND	DATE 2019–02–25
VERIFIÉ PAR / CHECKED BY	JULIE BÉLANGER, P.Eng. M. Sc.A	2019–02–25
APPROUVÉ PAR / APPROVED BY	STEPHAN DUPUIS, P.Eng.	2019–02–25
ÉCHELLE / SCALE	INDICATED	DATE 2019–02–25

NO. DESSIN / DRAWING NO. 61–117–230–327

NO. PROJET / PROJECT NO.	REVISION	FEUILLE / SHT
6103	1	1 / 1

AE–CART–ARCH D

FILE NO. 61–117–230–SECTION 5–323@328.dwg

NO. DESSIN DRAWING NO. 61–117–230–328

FORMAT ARCHD

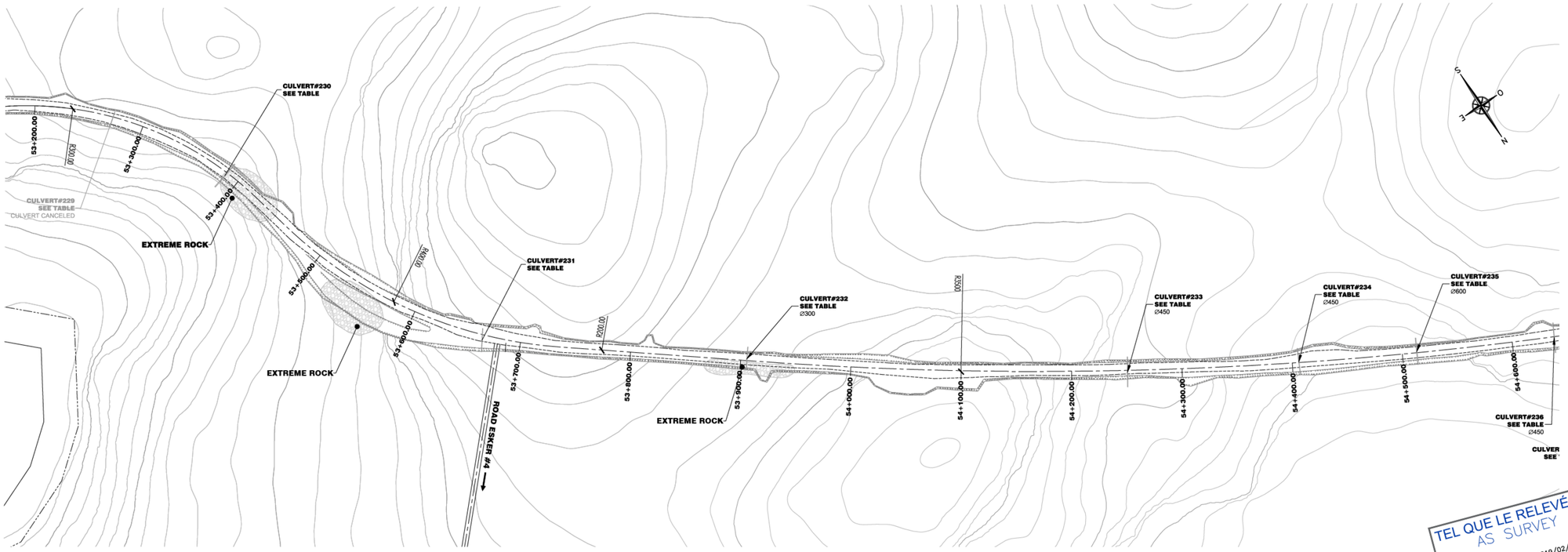

TEL QUE LE RELEVÉ
AS SURVEY
AGNICO EAGLE
DATE : 2019/02/25

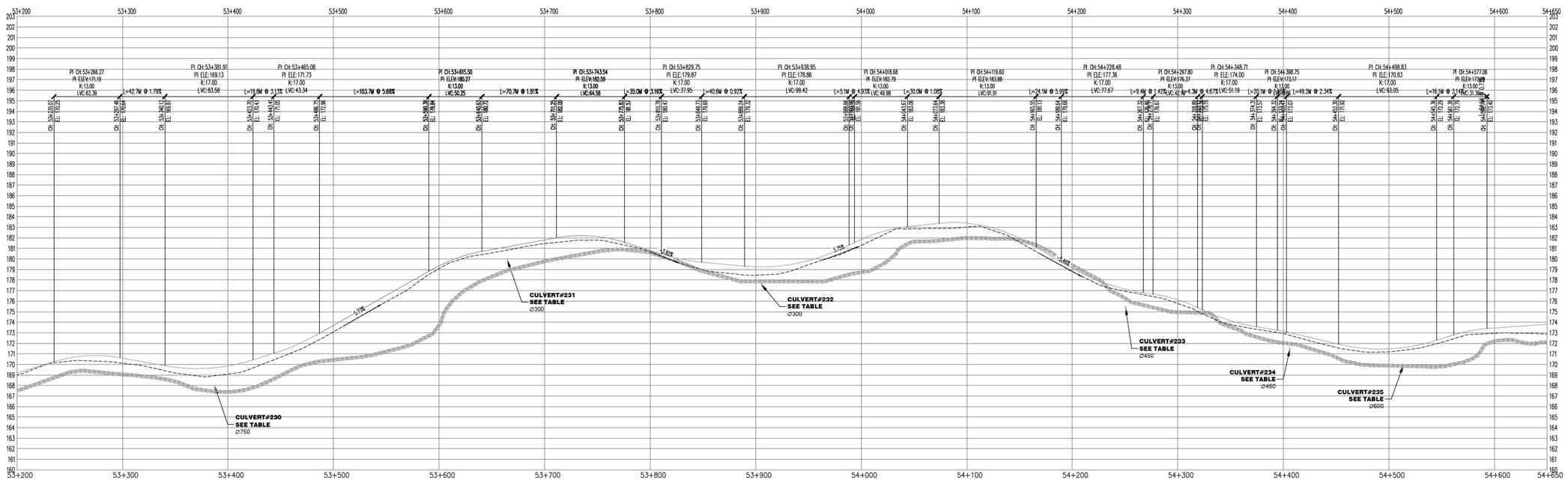

PLAN CLÉ
KEY PLAN

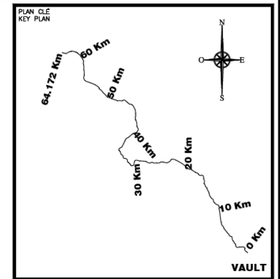

NOTE GÉNÉRALE / GENERAL NOTE

UTM ZONE 14 NAD 83 (CSRS)

LEGEND-PLAN

- GRAVEL EDGE-OPERATION ROAD
- TOP OF SLOPE-OPERATION ROAD
- TOE OF SLOPE-OPERATION ROAD
- CENTER LINE-OPERATION ROAD
- CONTOUR
- OFFSET LAKE 31M
- LAKE
- ARCHEOLOGICAL SITE

LEGEND-PROFILE

- TOP HAUL ROAD
- TUNDRA
- SMOOTH TUNDRA
- ROCK
- AS SURVEY-TOP OPERATION ROAD

NOTE:
BUILD A TURN AWAY BAY AT EVERY 150m, ON THE SAME SIDE AS THE PULLOUTS BAYS

wsp

#171-17523-00

L'INFORMATION CI-CONTENUE EST LA PROPRIÉTÉ DE AGNICO EAGLE LTÉE ET DOIT ÊTRE RETOURNÉE SUR DEMANDE. SANS AUTORISATION ÉCRITE PRÉALABLE, TOUTE TRANSMISSION DE COPIE(S) À AUTRUI ET TOUTE UTILISATION AUTRE QUE CELLE POUR LAQUELLE L'INFORMATION EST PRÊTÉE SONT INTERDITES. © AGNICO EAGLE LTÉE.

THE INFORMATION HERE ON IS THE PROPERTY OF AGNICO EAGLE LTD. AND MUST BE RETURNED UPON REQUEST. WITHOUT WRITTEN PERMISSION, ANY COPYING TRANSMITTAL TO THIRDS AND ANY USE EXCEPT THAT FOR WHICH IT IS LOANED ARE PROHIBITED. © AGNICO EAGLE LTD.

DESSINS EN RÉFÉRENCE / REFERENCE DRAWINGS

TITRE / TITLE	# DWG

AGNICO EAGLE

REV.	DATE	DESCRIPTION	PAR/BY	APP.	CLIENT
1	2019/02/25	AS SURVEY	S.D.	S.D.	J.B.
0	2018/02/23	ISSUED FOR CONSTRUCTION	S.D.	S.D.	J.B.

REVISIONS

Stéphan Dupuis
139669
EUREKA
2019-03-26
J. DUFOUR
LICENSEE
97187

TITRE / TITLE
AGNICO EAGLE – MEADOWBANK DIVISION
117–ROAD, YARDS, FENCES AND OTHER
230–GENERAL EARTH WORK
PLAN & PROFILE
ROAD–VAULT TO WHALE TAIL PROJECT
53+200 @ 54+650

DESSINÉ PAR DRAWN BY	SYLVIE DUFOUR/GABRIEL NORMAND	DATE 2019–02–25
VERIFIÉ PAR CHECKED BY	JULIE BÉLANGER, P.Eng. M. Sc.A	2019–02–25
APPROUVÉ PAR APPROVED BY	STEPHAN DUPUIS, P.Eng.	2019–02–25
ÉCHELLE SCALE	INDICATED	DATE 2019–02–25
NO. DESSIN DRAWING NO.	61–117–230–328	
NO. PROJET PROJECT NO. 6103	REVISION 1	FEUILLE / SHT 1 / 1

AE–CART–ARCH D

FILE NO. 61–117–230–SECTION 5–323Ø328.dwg

NO. DESSIN
DRAWING NO. 61–117–230–329

FORMAT ARCHD

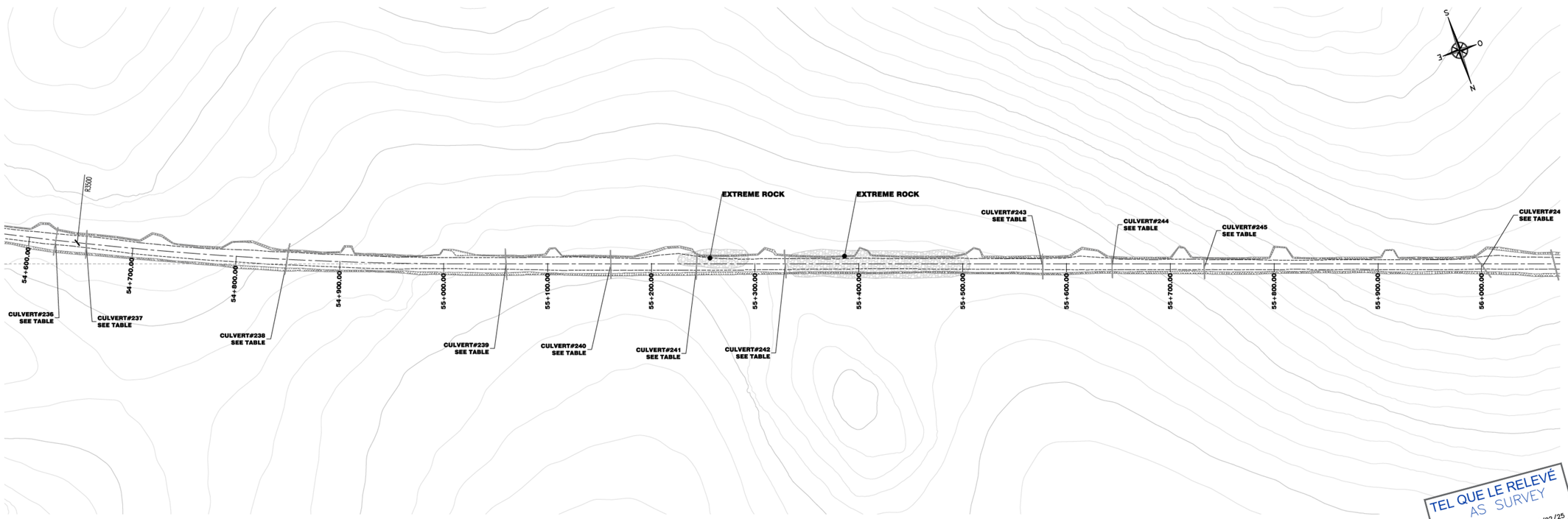

TEL QUE LE RELEVÉ
AS SURVEY
AGNICO EAGLE
DATE : 2019/02/25



PLAN CLÉ
KEY PLAN

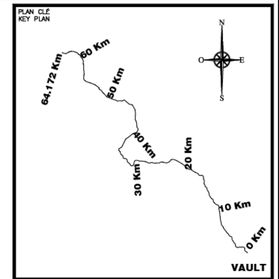

NOTE GÉNÉRALE / GENERAL NOTE

UTM ZONE 14 NAD 83 (CSRS)

LEGEND-PLAN

- GRAVEL EDGE-OPERATION ROAD
- TOP OF SLOPE-OPERATION ROAD
- TOE OF SLOPE-OPERATION ROAD
- CENTER LINE-OPERATION ROAD
- CONTOUR
- OFFSET LAKE 31M
- LAKE
- ARCHEOLOGICAL SITE

LEGEND-PROFILE

- TOP HAUL ROAD
- TUNDRA
- SMOOTH TUNDRA
- ROCK
- AS SURVEY-TOP OPERATION ROAD

NOTE:
BUILD A TURN AWAY BAY AT EVERY 150m, ON THE SAME SIDE AS THE PULLOUTS BAYS

wsp

#171-17523-00

L'INFORMATION CI-CONTENUE EST LA PROPRIÉTÉ DE AGNICO EAGLE LTÉE ET DOIT ÊTRE RETOURNÉE SUR DEMANDE. SANS AUTORISATION ÉCRITE PRÉALABLE, TOUTE TRANSMISSION DE COPIE(S) À AUTRUI ET TOUTE UTILISATION AUTRE QUE CELLE POUR LAQUELLE L'INFORMATION EST PRÊTÉE SONT INTERDITES. © AGNICO EAGLE LTÉE.

THE INFORMATION HERE ON IS THE PROPERTY OF AGNICO EAGLE LTD. AND MUST BE RETURNED UPON REQUEST. WITHOUT WRITTEN PERMISSION, ANY COPYING TRANSMITTAL TO OTHERS AND ANY USE EXCEPT THAT FOR WHICH IT IS LOANED ARE PROHIBITED. © AGNICO EAGLE LTD.

DESSINS EN RÉFÉRENCE / REFERENCE DRAWINGS

TITRE / TITLE	# DWG

AGNICO EAGLE

REV.	DATE	DESCRIPTION	PAR/BY	APP.	CLIENT
1	2019/02/25	AS SURVEY	S.D.	S.D.	J.B.
0	2018/02/23	ISSUED FOR CONSTRUCTION	S.D.	S.D.	J.B.

REVISIONS

Stéphan Dupuis 139669 Québec 2019-03-26

TITRE / TITLE
AGNICO EAGLE – MEADOWBANK DIVISION
117–ROAD, YARDS, FENCES AND OTHER
230–GENERAL EARTH WORK
PLAN & PROFILE
ROAD–VAULT TO WHALE TAIL PROJECT
54+600 @ 56+050

DESSINÉ PAR DRAWN BY	SYLVIE DUFOUR/GABRIEL NORMAND	DATE 2019–02–25
VERIFIÉ PAR CHECKED BY	JULIE BÉLANGER, P.Eng. M. Sc.A	2019–02–25
APPROUVÉ PAR APPROVED BY	STEPHAN DUPUIS, P.Eng.	2019–02–25
ÉCHELLE SCALE	INDICATED	DATE 2019–02–25
NO. DESSIN DRAWING NO.	61–117–230–329	
NO. PROJET PROJECT NO.	6103	REVISION 1 / FEUILLE / SHT 1 / 1

AE–CART–ARCH D

FILE NO. 61-117-230-SECTION 6-3790339.dwg

NO. DESSIN
DRAWING NO. 61–117–230–330

FORMAT ARCHD

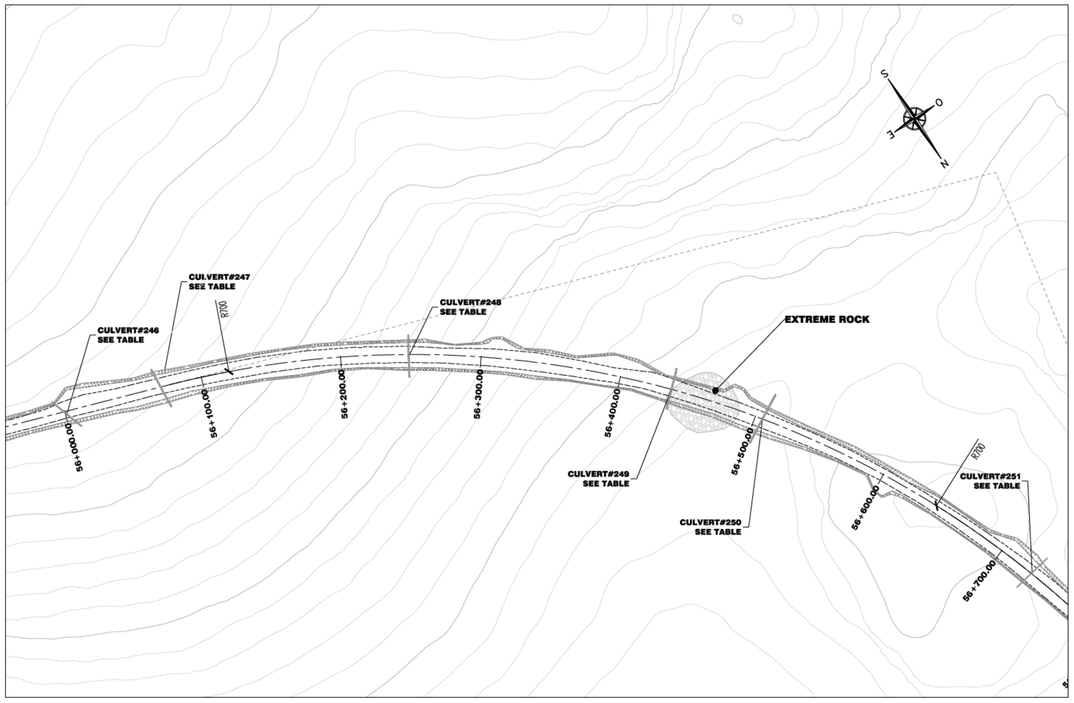

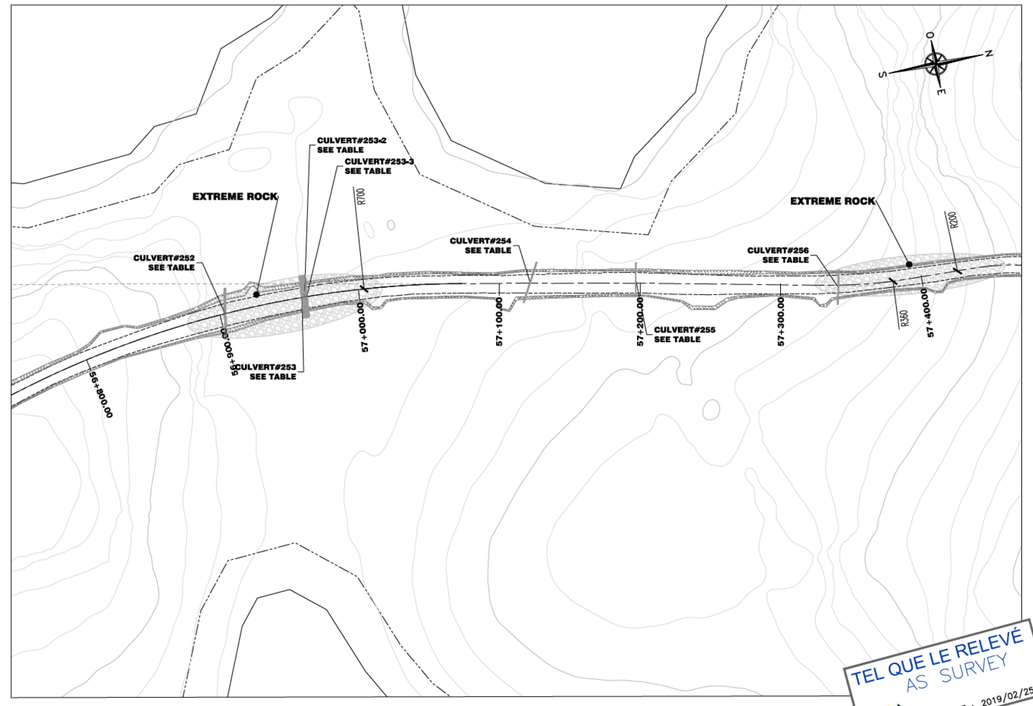

TEL QUE LE RELEVÉ
AS SURVEY
AGNICO EAGLE
DATE : 2019/02/25

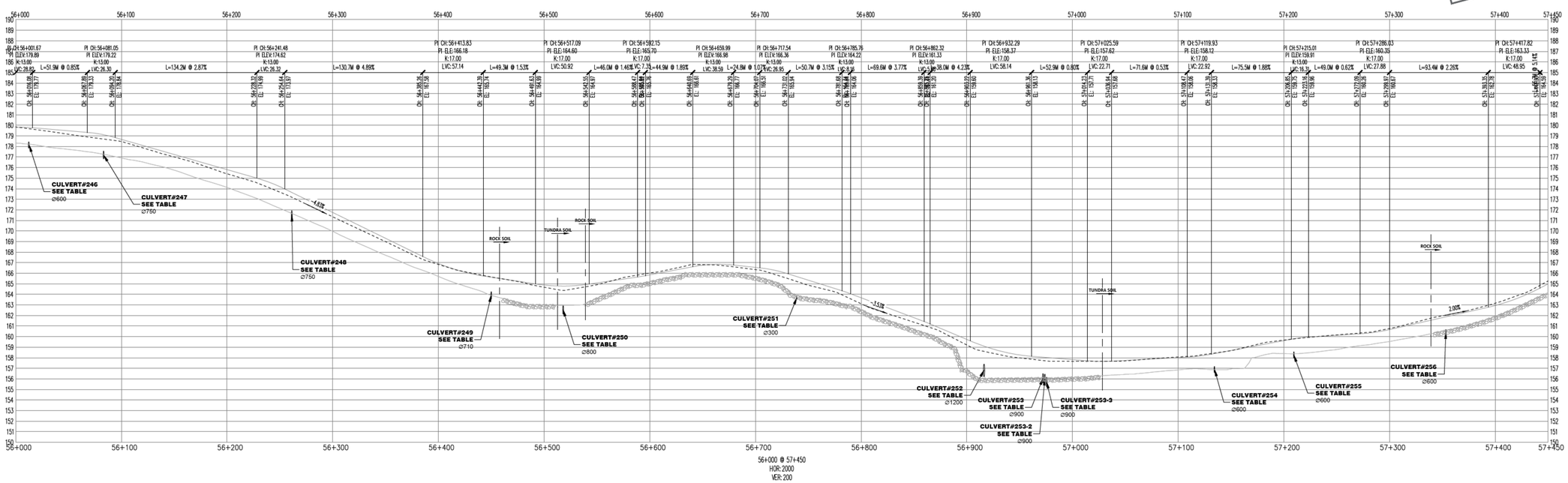

56+000 @ 57+450
HOR: 2000
VER: 200

PLAN CLÉ
KEY PLAN

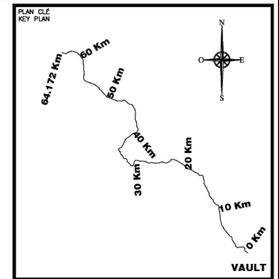

NOTE GÉNÉRALE / GENERAL NOTE

UTM ZONE 14 NAD 83 (CSRS)

LEGEND-PLAN

- GRAVEL EDGE-OPERATION ROAD
- TOP OF SLOPE-OPERATION ROAD
- TOE OF SLOPE-OPERATION ROAD
- CENTER LINE-OPERATION ROAD
- CONTOUR
- OFFSET LAKE 31M
- LAKE
- ARCHEOLOGICAL SITE

LEGEND-PROFILE

- TOP HAUL ROAD
- TUNDRA
- SMOOTH TUNDRA
- ROCK
- AS SURVEY-TOP OPERATION ROAD

NOTE:
BUILD A TURN AWAY BAY AT EVERY 150m, ON THE SAME SIDE AS THE PULLOUTS BAYS

wsp

#171-17523-00

L'INFORMATION CI-CONTENUE EST LA PROPRIÉTÉ DE AGNICO EAGLE LTÉE ET DOIT ÊTRE RETOURNÉE SUR DEMANDE. SANS AUTORISATION ÉCRITE PRÉALABLE, TOUTE TRANSMISSION DE COPIE(S) À AUTRUI ET TOUTE UTILISATION AUTRE QUE CELLE POUR LAQUELLE L'INFORMATION EST PRÊTÉE SONT INTERDITES. © AGNICO EAGLE LTÉE

THE INFORMATION THAT ON IS THE PROPERTY OF AGNICO EAGLE LTD. AND MUST BE RETURNED UPON REQUEST. WITHOUT WRITTEN PERMISSION, ANY COPYING TRANSMISSION TO OTHERS AND ANY USE EXCEPT THAT FOR WHICH IT IS LOANED ARE PROHIBITED. © AGNICO EAGLE LTD.

DESSINS EN RÉFÉRENCE / REFERENCE DRAWINGS

TITRE / TITLE	# DWG

AGNICO EAGLE

REV.	DATE	DESCRIPTION	PAR/BY	APP.	CLIENT
1	2019/02/25	AS SURVEY	S.D.	S.D.	J.B.
0	2018/02/23	ISSUED FOR CONSTRUCTION	S.D.	S.D.	J.B.

REVISIONS

Stéphan Dupuis 139569 Québec 2019-03-25

S. DUPUIS LICENSEE 97383

TITRE / TITLE
AGNICO EAGLE – MEADOWBANK DIVISION
117–ROAD, YARDS, FENCES AND OTHER
230–GENERAL EARTH WORK
PLAN & PROFILE
ROAD–VAULT TO WHALE TAIL PROJECT
56+000 @ 57+450

DESSINÉ PAR / DRAWN BY	SYLVIE DUFOUR/GABRIEL NORMAND	DATE 2019–02–25
VERIFIÉ PAR / CHECKED BY	JULIE BÉLANGER, P.Eng. M. Sc.A	2019–02–25
APPROUVÉ PAR / APPROVED BY	STEPHAN DUPUIS, P.Eng.	2019–02–25
ÉCHELLE / SCALE	INDICATED	DATE 2019–02–25

NO. DESSIN / DRAWING NO. 61–117–230–330

NO. PROJECT / PROJECT NO.	REVISION	FEUILLE / SHT
6103	1	1 / 1

AE–CART–ARCH D

FILE NO. 61–117–230–SECTION 6–329@332.dwg

NO. DESSIN DRAWING NO. 61–117–230–331

FORMAT ARCHD

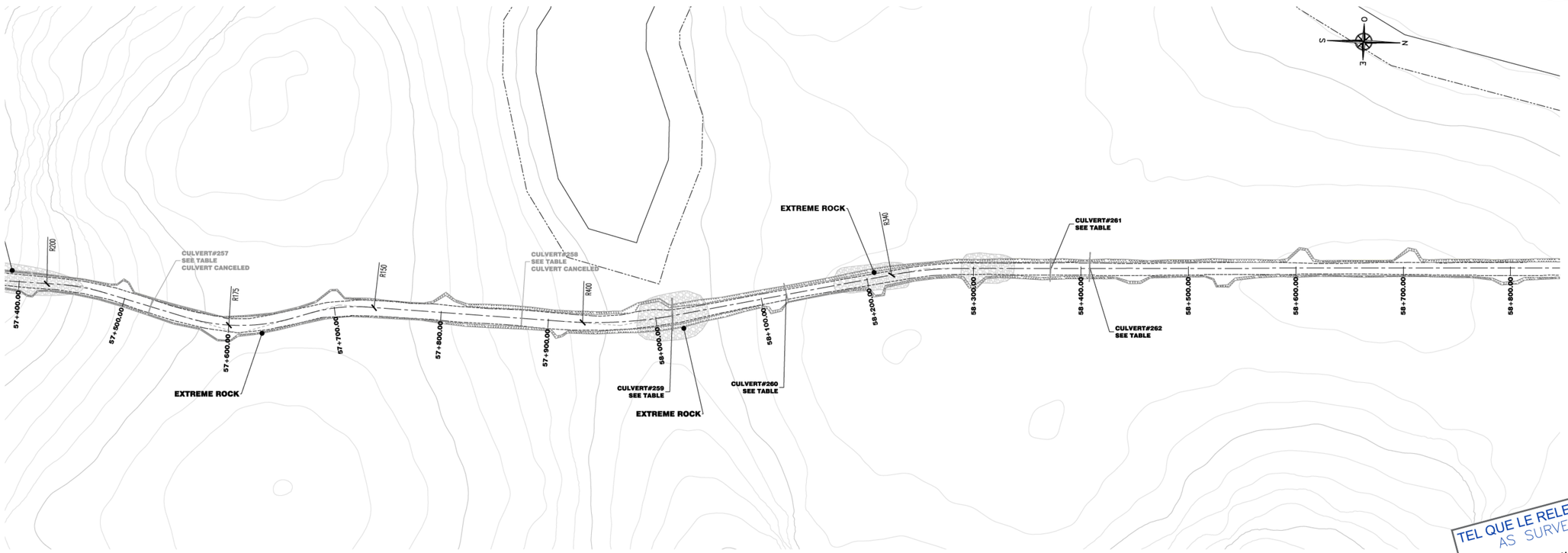

TEL QUE LE RELEVÉ
AS SURVEY
DATE : 2019/02/25

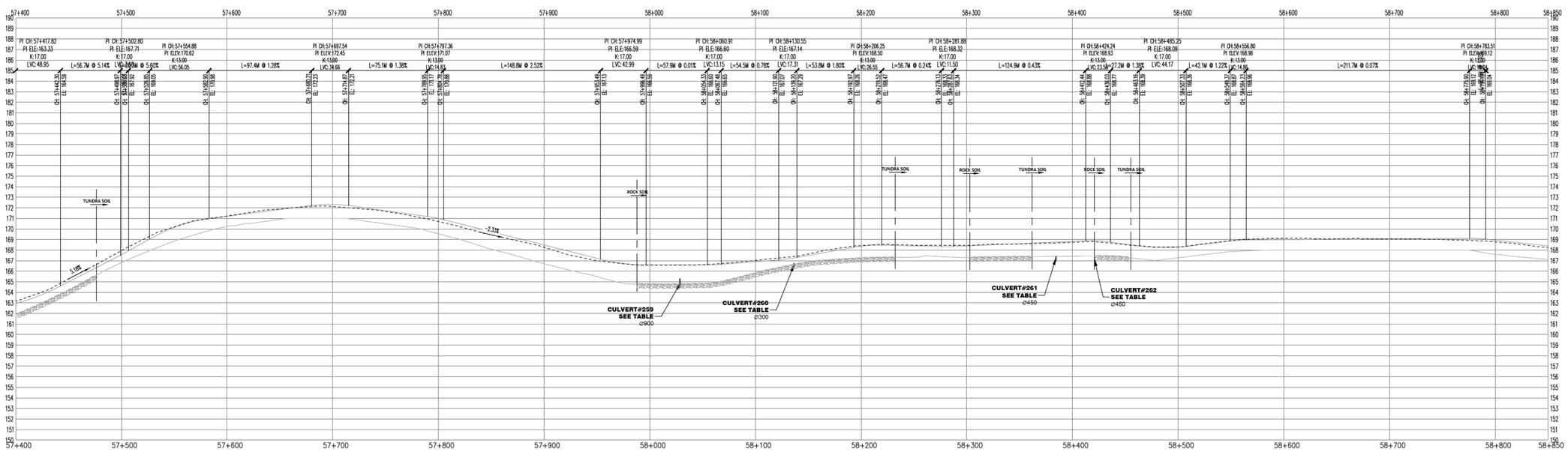

PLAN CLÉ
KEY PLAN

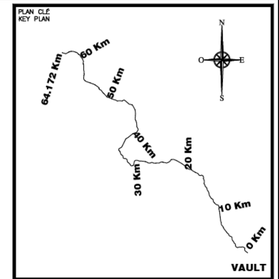

NOTE GÉNÉRALE / GENERAL NOTE

UTM ZONE 14 NAD 83 (CSRS)

LEGEND-PLAN

- GRAVEL EDGE-OPERATION ROAD
- TOP OF SLOPE-OPERATION ROAD
- TOE OF SLOPE-OPERATION ROAD
- CENTER LINE-OPERATION ROAD
- CONTOUR
- OFFSET LAKE 31M
- LAKE
- ARCHEOLOGICAL SITE

LEGEND-PROFILE

- TOP HAUL ROAD
- TUNDRA
- SMOOTH TUNDRA
- ROCK
- AS SURVEY-TOP OPERATION ROAD

NOTE:
BUILD A TURN AWAY BAY AT EVERY 150m, ON THE SAME SIDE AS THE PULLOUTS BAYS

wsp

#171-17523-00

L'INFORMATION CI-CONTENUE EST LA PROPRIÉTÉ DE AGNICO EAGLE LTÉE ET DOIT ÊTRE RETOURNÉE SUR DEMANDE. SANS AUTORISATION ÉCRITE PRÉALABLE, TOUTE TRANSMISSION DE COPIE(S) À AUTRUI ET TOUTE UTILISATION AUTRE QUE CELLE POUR LAQUELLE L'INFORMATION EST PRÊTÉE SONT INTERDITES. © AGNICO EAGLE LTÉE.

THE INFORMATION HERE ON IS THE PROPERTY OF AGNICO EAGLE LTD. AND MUST BE RETURNED UPON REQUEST. WITHOUT WRITTEN PERMISSION, ANY COPYING TRANSMITTAL TO OTHERS AND ANY USE EXCEPT THAT FOR WHICH IT IS LOANED ARE PROHIBITED. © AGNICO EAGLE LTD.

DESSINS EN RÉFÉRENCE / REFERENCE DRAWINGS

TITRE / TITLE	# DWG

AGNICO EAGLE

REV.	DATE	DESCRIPTION	PAR/BY	APP.	CLIENT
1	2019/02/25	AS SURVEY	S.D.	S.D.	J.B.
0	2018/02/23	ISSUED FOR CONSTRUCTION	S.D.	S.D.	J.B.

REVISIONS

Stéphan Dupuis 139669 Québec 2019-03-26

J. DUFOUR LICENSEE 97661

TITRE / TITLE
AGNICO EAGLE – MEADOWBANK DIVISION
117–ROAD, YARDS, FENCES AND OTHER
230–GENERAL EARTH WORK
PLAN & PROFILE
ROAD–VAULT TO WHALE TAIL PROJECT
57+400 @ 58+850

DESSINÉ PAR DRAWN BY	SYLVIE DUFOUR/GABRIEL NORMAND	DATE 2019–02–25
VERIFIÉ PAR CHECKED BY	JULIE BÉLANGER, P.Eng. M. Sc.A	2019–02–25
APPROUVÉ PAR APPROVED BY	STEPHAN DUPUIS, P.Eng.	2019–02–25
ÉCHELLE SCALE	INDICATED	DATE 2019–02–25

NO. DESSIN DRAWING NO. 61–117–230–331

NO. PROJET PROJECT NO.	REVISION	FEUILLE / SHT
6103	1	1 / 1

AE–CART–ARCH D

FILE NO. 61–117–230–SECTION 6–379@339.dwg

NO. DESSIN
DRAWING NO. 6103-117-230-252

FORMAT ARCHD

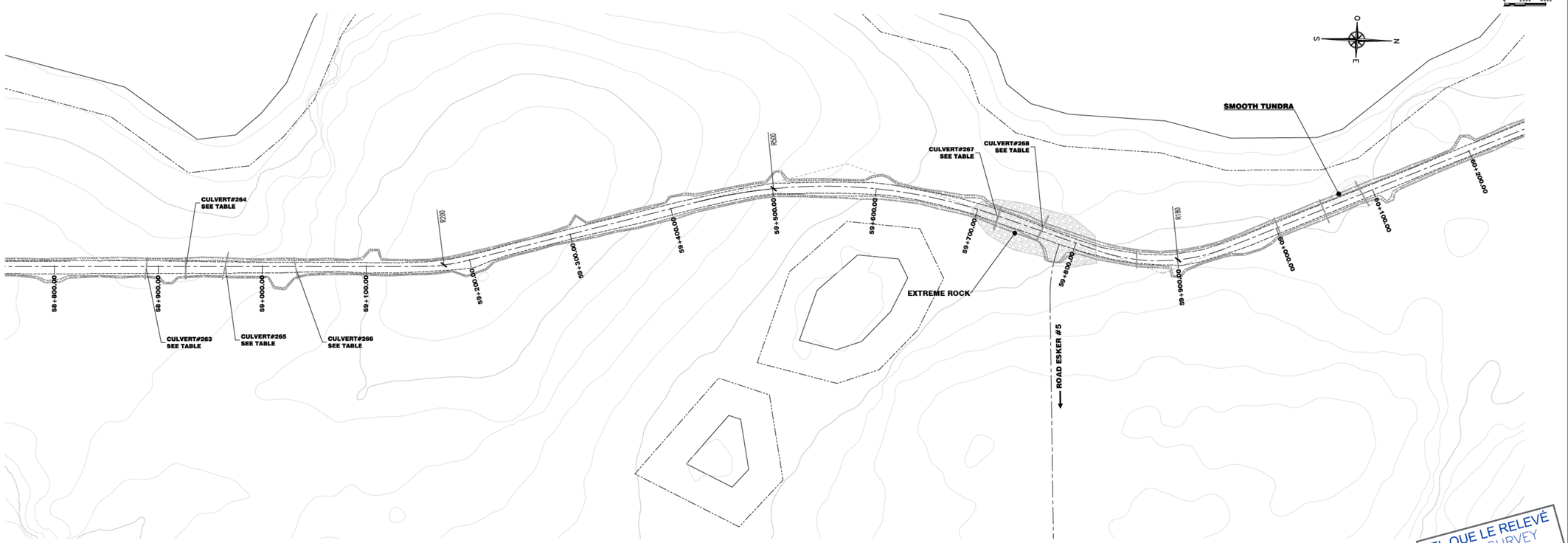

TEL QUE LE RELEVÉ
AS SURVEY
DATE : 2019/02/25



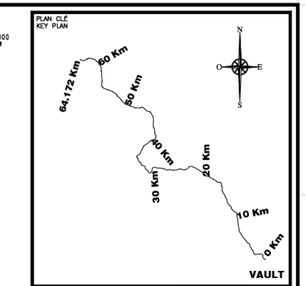

NOTE GÉNÉRALE / GENERAL NOTE

UTM ZONE 14 NAD 83 (CSRS)

LEGEND-PLAN

- GRAVEL EDGE-OPERATION ROAD
- TOP OF SLOPE-OPERATION ROAD
- TOE OF SLOPE-OPERATION ROAD
- CENTER LINE-OPERATION ROAD
- CONTOUR
- OFFSET LAKE 31M
- LAKE
- ARCHEOLOGICAL SITE

LEGEND-PROFILE

- TOP HAUL ROAD
- TUNDRA
- SMOOTH TUNDRA
- ROCK
- AS SURVEY-TOP OPERATION ROAD

NOTE:
BUILD A TURN AWAY BAY AT EVERY 150m, ON THE SAME SIDE AS THE PULLOUTS BAYS

wsp

#171-17523-00

L'INFORMATION CI-CONTENUE EST LA PROPRIÉTÉ DE AGNICO EAGLE LTÉE ET DOIT ÊTRE RETOURNÉE SUR DEMANDE. SANS AUTORISATION ÉCRITE PRÉALABLE, TOUTE TRANSMISSION DE COPIE(S) À AUTRUI ET TOUTE UTILISATION AUTRE QUE CELLE POUR LAQUELLE L'INFORMATION EST PRÊTÉE SONT INTERDITES. © AGNICO EAGLE LTÉE

THE INFORMATION HERE ON IS THE PROPERTY OF AGNICO EAGLE LTD. AND MUST BE RETURNED UPON REQUEST. WITHOUT WRITTEN PERMISSION, ANY COPYING TRANSMITTAL TO OTHERS AND ANY USE EXCEPT THAT FOR WHICH IT IS LOANED ARE PROHIBITED. © AGNICO EAGLE LTD.

DESSINS EN RÉFÉRENCE / REFERENCE DRAWINGS

TITRE / TITLE	# DWG

AGNICO EAGLE

REV.	DATE	DESCRIPTION	PAR/BY	APP.	CLIENT
1	2019/02/25	AS SURVEY	S.D.	S.D.	J.B.
0	2018/02/23	ISSUED FOR CONSTRUCTION	S.D.	S.D.	J.B.

REVISIONS

Stéphan Dupuis 139889 EXPIRE 2019-03-29

S. DUPUIS INGÉNIEUR NT/NU

TITRE / TITLE
AGNICO EAGLE – MEADOWBANK DIVISION
117–ROAD, YARDS, FENCES AND OTHER
230–GENERAL EARTH WORK
PLAN & PROFILE
ROAD–VAULT TO WHALE TAIL PROJECT
58+800 @ 60+250

DESSINÉ PAR / DRAWN BY	SYLVIE DUFOUR/GABRIEL NORMAND	DATE 2019–02–25
VERIFIÉ PAR / CHECKED BY	JULIE BÉLANGER, P.Eng. M. Sc.A	2019–02–25
APPROUVÉ PAR / APPROVED BY	STEPHAN DUPUIS, P.Eng.	2019–02–25
ÉCHELLE / SCALE	INDICATED	DATE 2019–02–25

NO. DESSIN / DRAWING NO. 6103–117–230–252

NO. PROJET / PROJECT NO.	REVISION	FEUILLE / SHT
6103	1	1 / 1

AE-CART-ARCH D

FILE NO. 61-117-230-SECTION 6-329@339.dwg