NO. DESSIN
DRAWING NO. 6103–117–230–347

FORMAT ARCHD

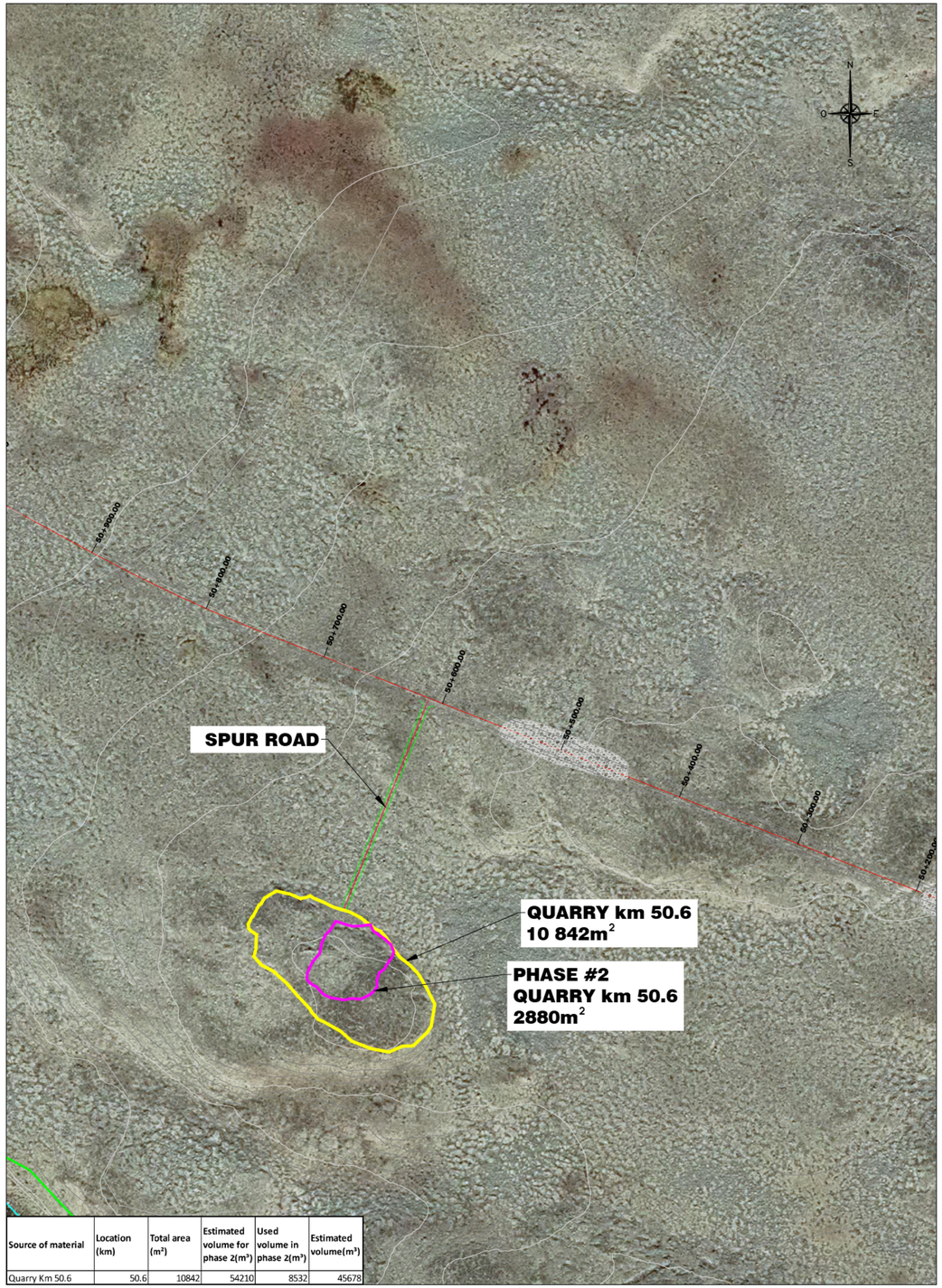


| Source of material | Location (km) | Total area (m²) | Estimated volume for phase 2(m³) | Used volume in phase 2(m³) | Estimated volume(m³) |
|---|---|---|---|---|---|
| Quarry Km 50.6 | 50.6 | 10842 | 54210 | 8532 | 45678 |

**PLAN QUARRY km 50.6** ÉCH :1 :2000

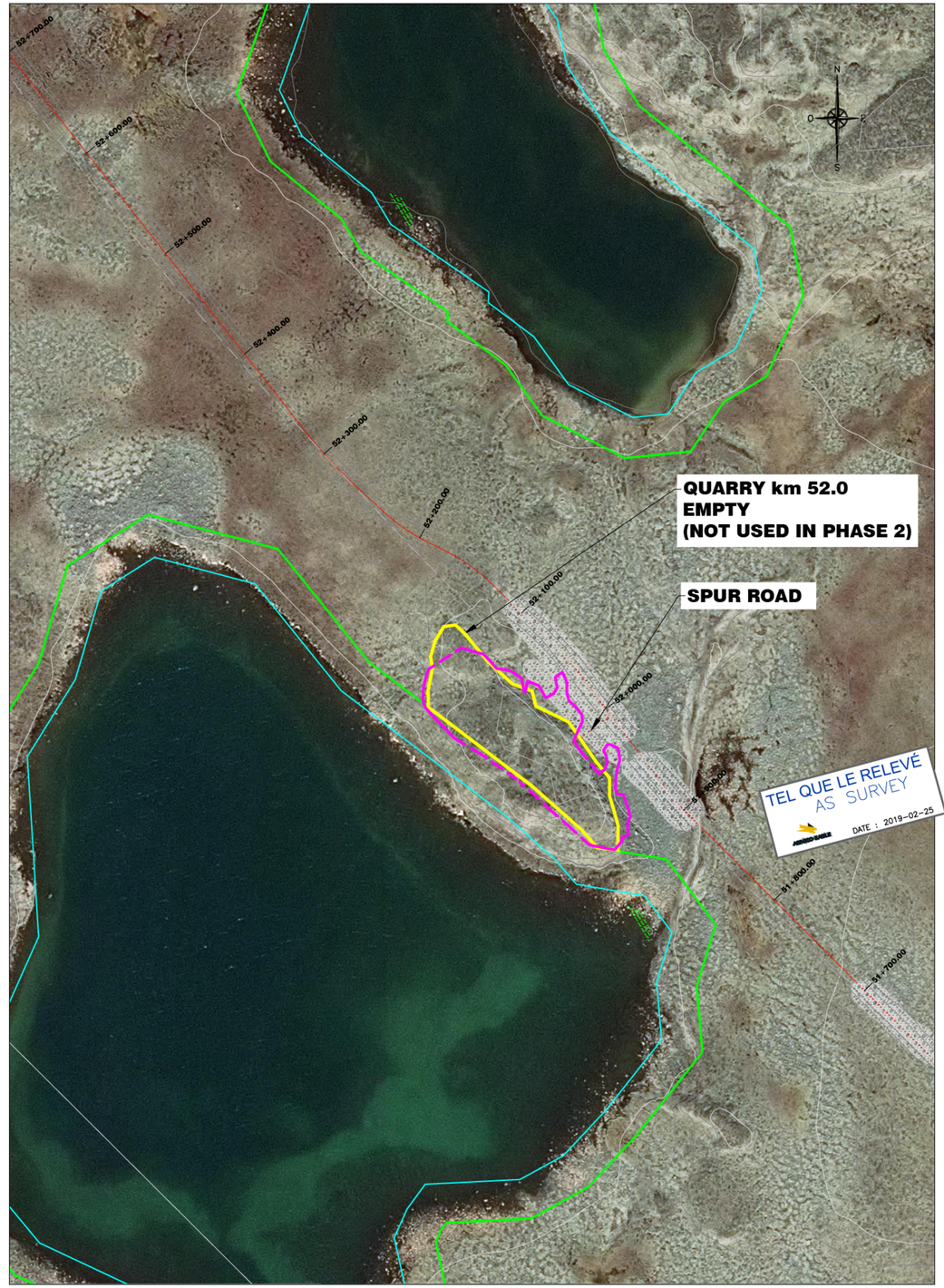


**PLAN QUARRY km 52.0** ÉCH :1 :2000

PLAN CLÉ
KEY PLAN

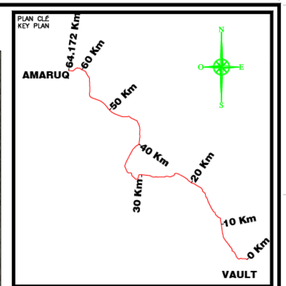


NOTE GÉNÉRALE / GENERAL NOTE

UTM ZONE 14 NAD 83 (CSRS)

LEGEND

- 31m SHORELINE PROTECTION ZONE
- PHASE #1 EXPLOITED SURFACE
- PHASE #2 EXPLOITED SURFACE
- QUARRY AREA
- ESKER AREA
- TOP OF SLOPE OPERATION ROAD
- TOP OF SLOPE EXPLORATION ROAD
- TOE OF SLOPE OPERATION ROAD
- TOE OF SLOPE EXPLORATION ROAD
- CENTER LINE OPERATION ROAD
- LAKE

wsp

#171-17523-00

L'INFORMATION CI-CONTENUE EST LA PROPRIÉTÉ DE AGNICO EAGLE LTÉE ET DOIT ÊTRE RETOURNÉE SUR DEMANDE. SANS AUTORISATION ÉCRITE PRÉALABLE, TOUTE TRANSMISSION DE COPIE(S) À AUTRUI O TOUTE UTILISATION AUTRE QUE CELLE POUR LAQUELLE L'INFORMATION EST PRÊTÉE SONT INTERDITES. © AGNICO EAGLE LTÉE

THE INFORMATION HERE ON IS THE PROPERTY OF AGNICO EAGLE LTD. AND MUST BE RETURNED UPON REQUEST. WITHOUT WRITTEN PERMISSION, ANY COPYING TRANSMITTAL TO OTHERS AND ANY USE EXCEPT THAT FOR WHICH IT IS LOANED ARE PROHIBITED. © AGNICO EAGLE LTD

DESSINS EN RÉFÉRENCE / REFERENCE DRAWINGS

| TITRE / TITLE | # DWG |
|---|---|
| | |

AGNICO EAGLE

| REV. | DATE | DESCRIPTION | PAR/BY | APP. | CLIENT |
|---|---|---|---|---|---|
| 1 | 2019/02/25 | AS SURVEY | S.D. | S.D. | G.N. |
| 0 | 2018/02/23 | ISSUE FOR CONSTRUCTION | S.D. | S.D. | J.B. |

REVISIONS

Stéphan Dupuis 130588 QUÉBEC 2019-03-25

TITRE / TITLE
AGNICO EAGLE – MEADOWBANK DIVISION
117–ROAD, YARDS, FENCES, AND OTHER
230–GENERAL EARTH WORK
QUARRY km 50.6 & 52.0

| | | |
|---|---|---|
| DESSINÉ PAR / DRAWN BY | SYLVIE DUFOUR/GABRIEL NORMAND | 2019/02/25 |
| VERIFIÉ PAR / CHECKED BY | JULIE BÉLANGER, P.Eng. M.Sc.A | 2019/02/25 |
| APPROUVÉ PAR / APPROVED BY | STEPHAN DUPUIS, P.Eng. | 2019/02/25 |
| ÉCHELLE / SCALE | INDICATED | DATE 2019/02/25 |

NO. DESSIN / DRAWING NO. 61–117–230–347

| NO. PROJET / PROJECT NO. | REVISION | FEUILLE / SHT |
|---|---|---|
| 6103 | 1 | 1 / 1 |

AE–CART–ARCH D

FILE NO. 61–117–230–3450348_xref.dwg