

November 23, 2004

Phyllis Beaulieu
Manager of Licensing
Nunavut Water board
P.O. Box 119
Gjoa Haven, NU
X0B 1J0

Nunavut Planning Commission ᐃᐅᐅᐅ ᑕᐃᐃᑦ NUNAVUTMI PARNAYIT

Fax: 867-360-6369

Re: Application: NWB2MEL0304

The NPC has completed its review of the above noted project proposal. It conforms to the Keewatin Regional Land Use Plan.

Attached, for your files, is a copy of the list of conformity requirements to which the applicant has undertaken to comply to.

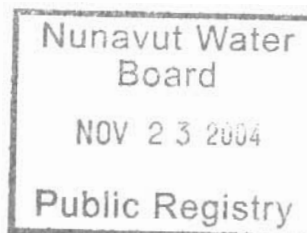
Yours truly,

Luke Suluk


Luke Suluk
Implementation Coordinator/Officer

Attachment

c.c. Gladys Joudrey, NIRB
Veronica Tattuinee, KIA
Mark Balog, Comaplex



INTERNAL	
PC	✓
MA	
FO	
LA	
BS	
ST	
TA1	
TA2	
RC	
ED	
CH	
BRD	
EXT.	



October 26, 2004

Nunavut Planning Commission - NTC (Cada) NUNAVUT PLANNING

Mark Balog
Comaplex Minerals Corp.
901,1015-4th St. SW
Calgary, Alberta
T2R 1J4

Fax: 403-232-1421

Dear, Mark Balog

Re: Application : NWB2MEL0304

The above-noted proposal has been forwarded to the Nunavut Planning Commission (NPC) for determination of its conformity with the Keewatin Regional Land Use Plan (KRLUP) under the Nunavut Land Claims Agreement and Nunavut Land Claims Agreement Act, S.C. 1993, c. 29. NPC is currently reviewing the proposal and in order to complete its review NPC requires that you undertake to comply with certain terms of the KRLUP.

All project proposals within the region in question are required to comply with the terms of the KRLUP. I am attaching the conformity requirements relevant to your project and with which it must comply. Also attached, is a copy of the Code of Good Conduct. These documents form part of the Plan.

Reply to each statement in the List of Relevant Conformity Requirements by circling either Yes or NO, complete the signature block and fax the form back to us at the following number: 867- 857- 2243.

If you would like more information, please contact Luke Suluk of NPC at the following number: 867- 857- 2242.

Yours truly,

Luke Suluk
Implementation Coordinator/Officer
(Attachment)

Application : NWP2MEL0304

All applicants for a project proposal shall comply with the requirements listed below.
The relevant sections of the plan are noted in each requirement.

GENERAL

- 1 **Environmental Protection: s2.4.9:** The applicant undertakes to prevent any new occurrences of pollution, garbage and contamination at the site of the development.

Yes

No

- 2 **Removal of Fuel Drums: s2.4.9:** The applicant undertakes to remove all drums safely from the site and dispose of the drums in a safe manner.

Yes

No

- 3 **New Site Restoration and Clean Up: s2.4.15 and Appendix 2, s1:** The applicant undertakes to clean up the site and restore the site to its natural condition to the greatest extent possible.

Yes

No

- 4 **Old Site Restoration and Clean Up: s2.4.10:** The applicant undertakes to clean up the site and restore the site to its original condition to the greatest extent possible, including any work required due to the applicant's action prior to this application.

Yes

No

ARCHEOLOGY

- 5 **Reporting of Archaeological Sites:** s4.4.3 and Appendix 3, s2 and s8: Will the applicant immediately report the discovery of all suspected archaeological sites to the Department of Culture, Language, Elders and Youth (GN)?

Yes

No

6. **Local Services and Local Employment:** s6.4.3: Will the applicant rely on local services and employment where possible?

YES

NO


7. **Code of Good Conduct for Land Users:** Appendix 2: The applicant undertakes to adhere to the Code of Good Conduct at all times.

Yes

No

I, Mark Baloy (for Canaplex Minerals) (name of applicant), certify that the information I have given in this application is true and correct and hereby make the above undertakings which form part of my application for a project proposal within the meaning of the Nunavut Land Claims Agreement.

Date: Nov 23/04

Signature of Applicant: 

for Canaplex Minerals Corp.

APPENDIX G

Code of Good Conduct for Land Users

1. The landscape of each camp and other land use sites will be restored to its original condition to the greatest degree possible. Water quality will be preserved, and no substances that will impair water quality will be dumped in water bodies. When possible and feasible, old sites will be restored to the natural state.
2. All land users shall assist communities and government(s) in identifying and protecting archaeological sites and carving-stone sites, as required by law.
3. Generally, low-level flights by aircraft at less than 300 metres should not occur where they will disturb wildlife or people. If such flights are necessary, they should only take place after consultation with the appropriate communities. All land users are responsible for reporting to the land managers any illegal or questionable low-level flight.
4. All activities on the land will be conducted in such a fashion that the renewable resources of the area in question are conserved.
5. Whenever practicable, and consistent with sound procurement management, land users will follow the practice of local purchase of supplies and services.
6. Land users will establish working relationships with local communities and respect the traditional users of the land.
7. During the caribou calving, post-calving and migrating seasons, land use activities should be restricted to avoid disturbing caribou, in general, and activities will be governed more specifically by caribou protection measures such as those contained in Appendix H.
8. Artifacts must be left where they are found. All land users are responsible for reporting the location of, or any removal or disturbance of, artifacts to CLEY.
9. The mining industry is encouraged to assist in identifying local carving-stone deposits and report any discoveries to KIA. Industry is also encouraged to identify and report old waste sites that need to be cleaned up.
10. All land users shall obey the laws of general application applying to land use.