


April 7, 2008

Phyllis Beaulieu
Nunavut Water Board
P.O. Box 119
Gjoa Haven, NU
FAX (867) 360-6369

Leslie Payette
Nunavut Impact Review Board
P.O. Box 1360
Cambridge Bay, NU
FAX (867) 983-2574

Jeffrey Holwell
A/Manager, Land Administration
Indian and Northern Affairs Canada
P.O. Box 100
Iqaluit, Nunavut X0A 0H0
Fax # (867) 975-4286

Luis Manzo
Director of Lands
Kivalliq Inuit Association
P.O. Box 340
Rankin Inlet, Nunavut X0C 0G0
Fax # (867) 645-2348



Dear Ms. Payette, Ms. Beaulieu, Mr. Manzo, Mr. Howell,

Re: KIA File # KVL 308C07 – Mineral Exploration - Gold

The NPC has completed its review of the above noted project proposal. It conforms to the Keewatin Regional Land Use Plan (KRLUP), subject to the attached.

By this letter and additional enclosures, the NPC is forwarding the project proposal with this determination to NIRB for screening.

The applicant has undertaken to comply with the attached requirements. The authorizing agencies to which this letter is addressed are responsible under the *Nunavut Land Claims Agreement* to implement any of the attached requirements by incorporating the requirements directly, or otherwise ensuring that they must be met, in the terms and conditions of any authorizations issued.

My office would be pleased to discuss with these agencies how best to implement these requirements and to review any draft authorizations that the agencies wish to provide for that purpose.

And, this conformity determination applies only to the above noted applications as submitted. Therefore, the proponent must ensure other applications for a permit under this project proposal not listed above are forwarded to NPC for a conformity determination against the KRLUP, and notify the NPC immediately if any material to the project proposal is changed before authorizations are issued.

Yours truly,



Bobby Suluk
Regional Planning Co-ordinator, NPC

Cc: Mr. Roger March, Meliadine Resources Ltd.

Attachment

Application # KIA - KVL308C07

**NUNAVUT PLANNING COMMISSION
APPLICATION TO DETERMINE CONFORMITY
WITH THE KEEWATIN REGIONAL LAND USE PLAN**

All applicants for a project proposal shall comply with the requirements listed below. The relevant sections of the plan are noted in each requirement.

GENERAL

2. **Environmental Protection:** s2.4.9: The applicant undertakes to prevent any new occurrences of pollution, garbage and contamination at the site of the development.

☒ Yes

No

3. **Removal of Fuel Drums:** s2.4.9: The applicant undertakes to remove all drums safely from the site and dispose of the drums in a safe manner.

☒ Yes

No

4. **New Site Restoration and Clean Up:** s2.4.15 and Appendix 2, s1: The applicant undertakes to clean up the site and restore the site to its natural condition to the greatest extent possible.

☒ Yes

No

5. **Old Site Restoration and Clean Up:** s2.4.10: The applicant undertakes to clean up the site and restore the site to its original condition to the greatest extent possible, including any work required due to the applicant's action prior to this application.

☒ Yes

No

6. **Low Level Air Flights:** s5.4.4 and Appendix 2, s3: Will the applicant avoid low-level flights?

☒ Yes

No

- i. If not, explain why such flights are or may be absolutely necessary.

- ii. If such flights are or may be absolutely necessary, will they avoid disturbance to people and wildlife?

☒ Yes

No

- iii. If not, explain why it is not possible to avoid such disturbance.

7. **Caribou Protection Measures:** s2.4.6 and Appendix 3: Will the applicant comply with the Caribou Protection Measures outlined in section 2.4.6 and in Appendix 3?

☒ Yes

No

8. **Caribou Water Crossings:** s2.4.6 and map: Will the applicant avoid, between May 15 and September 1, to construct any camp, cache any fuel or conduct any blasting within 10 km of any Designated Caribou Water Crossing identified on the certified Caribou Protection Map?

☒ Yes

No

ARCHEOLOGY

9. **Reporting of Archaeological Sites:** s4.4.3 and Appendix 3, s2 and s8: Will the applicant immediately report the discovery of all suspected archaeological sites to the Department of Culture, Language, Elders and Youth (GN)?

Yes

No

PARTICULAR ACTIVITIES

23. Code of Good Conduct for Land Users: Appendix 2: The applicant undertakes to adhere to the Code of Good Conduct at all times.

Yes

No

I, ROGER MARCU (name of applicant), certify that the information I have given in this application is true and correct and hereby make the above undertakings which form part of my application for a project proposal within the meaning of the Nunavut Land Claims Agreement.

Date: APRIL 6, 2008 Signature of Applicant: Roger Marcu

KIVALLIQ INUIT ASSOCIATION

APPLICATION FOR ACCESS TO INUIT OWNED LAND

Office use only

Category LU LIII	Application No: KVL308C07	Accepted By: C. Battine	Date Accepted: March 13/08
---------------------	------------------------------	----------------------------	-------------------------------

To be completed by all applicants

1. Applicant's name and mailing address (Full name, no initials or abbreviations) MELIADINE RESOURCES LTD. 545 BURNARD STREET, SUITE 2600 P.O. Box 49314 VANCOUVER, B.C. V7X 1L3		Telephone # 720-946-1453
		Fax # 720-946-1450
2. Head Office address as above		Telephone #
		Fax #
3. Field supervisor and address if different from above ROGER MARCH 40 ABOVE ADDRESS		Telephone no. # 604-241-4566
		Fax # 604-241-4566
4. Other personnel list (Subcontractors or contractors to be used) HELICOPTER CHARTER - YET TO BE DETERMINED DRILLING CONTRACTOR - " " " "		
Total no. of personnel: 15 No. of person days: ~ 1200		

5. Location of activities by map coordinates. (geographic coordinates dd° mm' ss. ss" Attach ORIGINAL maps and sketches.

Max Latitude	Degrees	Minutes	Seconds	Max Longitude	Degrees	Minutes	Seconds
Min Latitude	Degrees	Minutes	Seconds	Min Longitude	Degrees	Minutes	Seconds

Map Sheet No:

Inuit Land Parcel No:

RI-01

Coordinate of camp (if applicable) Lat. 62° 57' 36" N Long. 91° 55' 12" W

NOTE: Please specify projection, datum, and digital format. Please provide the data as an Arc Info cover, ArcView Shape file or an .E00 file.

6. Periods of operation; including periods of seasonal shut down and periods for restoration.

OPERATION: JUNE TO SEPTEMBER, 2008 AND 2009 (SHUTDOWN DURING WINTER)

7. Period of access required (up to one or two years for licenses, depending on license level, up to five years for residential/recreational leases and level I and II commercial leases, and up to forty years for level III commercial leases)	Start date	Completion Date
	010408	011009

8. Other rights, licenses, permits or leases related to this application. Provide proof of rights or indicate if in the process of applying for rights.

<input type="checkbox"/> NRI Subsurface Right	<input type="checkbox"/> NRI Research License	<input type="checkbox"/> CWS Permit
<input type="checkbox"/> DIAND Subsurface Right	<input type="checkbox"/> RWED Tourism License	<input type="checkbox"/> Other
<input checked="" type="checkbox"/> NWB Water License	<input type="checkbox"/> Explosives Permit	Specify: _____
# PENDING		

NOTE: Include the NWB WATER LICENSE NUMBER

9. TYPE OF LAND USE ACTIVITY

Check off the appropriate land use activities.

Mining/Oil & Gas

☒ Staking and Prospecting
☒ Exploration (geophys-grd/air)
☒ Drilling (diamond/ice, etc)
☐ Mins (open pit, underground)
☐ Bulk fuel storage
☐ Other: _____

Construction:

☐ Camp
☐ Building
☐ Winter road
☐ All Season road
☐ Quarrying
☐ Other: _____

Tourism:

☐ Tourism facility
☐ Outfitting
☐ Other: _____

Municipality:

☐ Bulk Storage
☐ Residential Building
☐ Commercial Building
☐ Other: _____

Research:

☐ Wildlife/fish/birds/marine
☐ Survey (grd/aerial/collars)
☐ Collection of species
☐ Research Station
☐ Other: _____

Other:

☐ Commercial harvest
☐ Recreational Camp
☐ Other: _____

10. TYPE OF WATER USE

Select the kind of project for which you will use the water, and the type of water use

Undertaking

☐ Advanced Exploration
☒ Exploration Drilling
☐ Industrial
☐ Mine Development
☐ Power
☐ Remote/Tourism
☐ Other: _____

Water Use:

☒ To Obtain Water
☐ To Modify the bed or bank of water course
☐ To Alter the flow of, or store water
☐ To Cross the Watercourse
☐ To Divert the Watercourse
☐ Flood Control
☐ Other: _____

11. QUANTITY OF WATER INVOLVED

Please include the quantity of water will use during the Land Use activity

Quantity of water to be used: 2,000 m³/year

Quantity to be returned: — m³/year

12. WASTE

Describe the type of waste produced by the activity

- ☒ Bulky Items/Scrap metals
- ☒ Grey water
- ☐ Hazardous
- ☐ Sewage
- ☐ Sludge
- ☒ Solid waste
- ☒ Waste Oil
- ☐ Other:

Describe:

Greywater deposited in sump/actual depression.

All other wastes will be incinerated on site, any remaining material or scrap metal will be sent to municipal dump in Rankin for disposal.

13. LAND USE PERMIT

Select Land Use Permit Issued

- ☐ DIAND
- ☒ Kivalliq Inuit Association
- ☐ Commissioner
- ☐ Department of Environment

yes

yes

yes

yes

If not, date expected

If not, date expected

If not, date expected

If not, date expected

KIL 204-J31 ISSUED FOR
"CASE/MAINTENANCE" OF CAMP

14. IMPACT

Predicted environmental impacts of undertaking and proposed mitigation measures (direct, cumulative impacts) Provide the digital file (word document, pdf)

Describe:

No environmental impacts are anticipated from this undertaking.

NPC conformity check ☐ Yes ☒ No

Comments

NIRB Screening

Yes

☒ No

NIRB file #

If not, date expected

Proposed Time Schedule

☒ Same as the Land Use

☐ Check for Annual Work, specify the days of operation. (Leave unchecked for multi year work)
 Start day: _____ Completion date: _____

15. On a separate page, provide a NON-TECHNICAL project summary. This should include a non-technical description of the project proposal, no more than 300 words, in English and Inuktitut (Inuinnaqtun, in the West Kitikmeot). The project description should outline the project activities and their necessity, method of transportation, any structures that will be erected, expected duration of activity and alternatives considered. If the proposed activity fits into any long-term developments, please describe the projected outcome of the development for the area and its timeline. Provide the digital copy (word document, pdf)

16. Attach a detailed project description as outlined in APPENDIX A.

17. Land Use Application Fees:

☐ Land Use License I
 Inuit \$0
 Non-Inuit \$100.00

☐ Commercial Lease I \$1000

☐ Commercial Lease II \$2500

☐ Land Use License II \$250.00

☐ Commercial Lease III \$5000

☒ Land Use License III \$500.00

☐ Residential/Recreational Lease
 Inuit \$0
 Non-Inuit \$250.00

☐ Right of Way Agreement \$500

☐ Exemption Certificate \$0

☐ Marble Island Tourism \$10 per person (non-Inuit)

Land use fees: 8.0 # of hectares used @ \$50.00/hectare = \$ 400.00

Note: The land use fee is for the amount of land used on an annual basis.

18. Water Application Fees:*Water License Application type:*

- ☐ For Land Use license Class I
the corresponding *Water Application fee* is \$50.00 per
year plus \$ 1 for Water use charge, *Volumetric fee*,
Total \$51 every year
- ☐ For Land Use License Class II the
corresponding *Water Application fee* is
\$250.00 every 2 years plus \$ 1 for Water use charge,
Volumetric fee, Total \$251.00 every year
- ☒ For Land Use License III
The corresponding *Water Application fee* is \$500.00
every 2 years and \$26.35/1000m³ for Water Use charge
Volumetric fee, Total \$276.35 every year
- ☐ For Commercial Lease I
The corresponding *Water Application fee* is \$50.00 and
\$ 26.35 /1000m³ for Water use charge, *Volumetric fee*,
Total \$76.35 every year
- ☐ For Commercial Lease II
The corresponding *Water Application fee* is \$500.00
and \$ 26.35 /1000m³ for Water use charge, *Volumetric*
fee, Total \$526.35 every year
- ☐ For Commercial Lease III,
The corresponding *Water Application fee* is \$5000.00
and \$ 26.35 /1000m³ for Water use charge, *Volumetric*
fee, Total \$5026.35 every year


Note: The water application type is related to the Land use application type. A water Protection fee will be charge according to the type and stage of the development project.

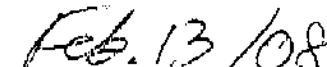
19. a) The Applicant request a Certificate of Exemption ☐

OR

b) The Applicant agrees to be bound by terms and conditions to be attached to the Inuit Land User License or Lease ☒

Sign name in full:


Signature


Date