

Ashton Drill Site Restoration Under Water Licence 2BE-ASH0611

All sites listed in Table 1 were visited on August 11, 2014. All co-ordinates are reported in Universal Trans Mercator units (UTM) using the NAD27 (for Canada), Zone 12N datum. Figures 1 and 2 show the location of each the drill sites. Note that drill holes AP71-05-02 and AP71-05-03 were drilled from the same setup and hence are at the same location.

Drill anchors where present were cut off within 6" of ground level and the steel removed. In addition any wood debris or garbage found in the area of the drills sites were removed. Photos of all sites before the cleanup and after the cleanup are presented in the following pages, arranged according to the 4 main areas starting in the north and progressing southward. No debris, steel or other garbage remains at any of the sites visited and all sites and have been restored to their natural conditions.

Table 1: Drill Hole Site Locations

Area	Site/DDH ID	East_NAD27_Z12N	North_NAD27_Z12N	LAT_WGS84	LONG_WGS84
1	AP71-05-01	423,010	7,450,190	67° 9' 38.94"	-112° 46' 45.13"
1	AP71-05-02	423,088	7,450,240	67° 9' 40.63"	-112° 46' 38.81"
1	AP71-05-03	423,088	7,450,240	67° 9' 40.63"	-112° 46' 38.81"
1	AP71-05-04	423,340	7,450,210	67° 9' 39.89"	-112° 46' 17.76"
2	AP66-05-02	412,220	7,415,510	66° 50' 49.03"	-113° 0' 8.68"
3	AP66-05-01	428,581	7,406,933	66° 46' 27.54"	-112° 37' 28.49"
4	AP66-05-03	416,872	7,398,255	66° 41' 35.79"	-112° 52' 58.65"

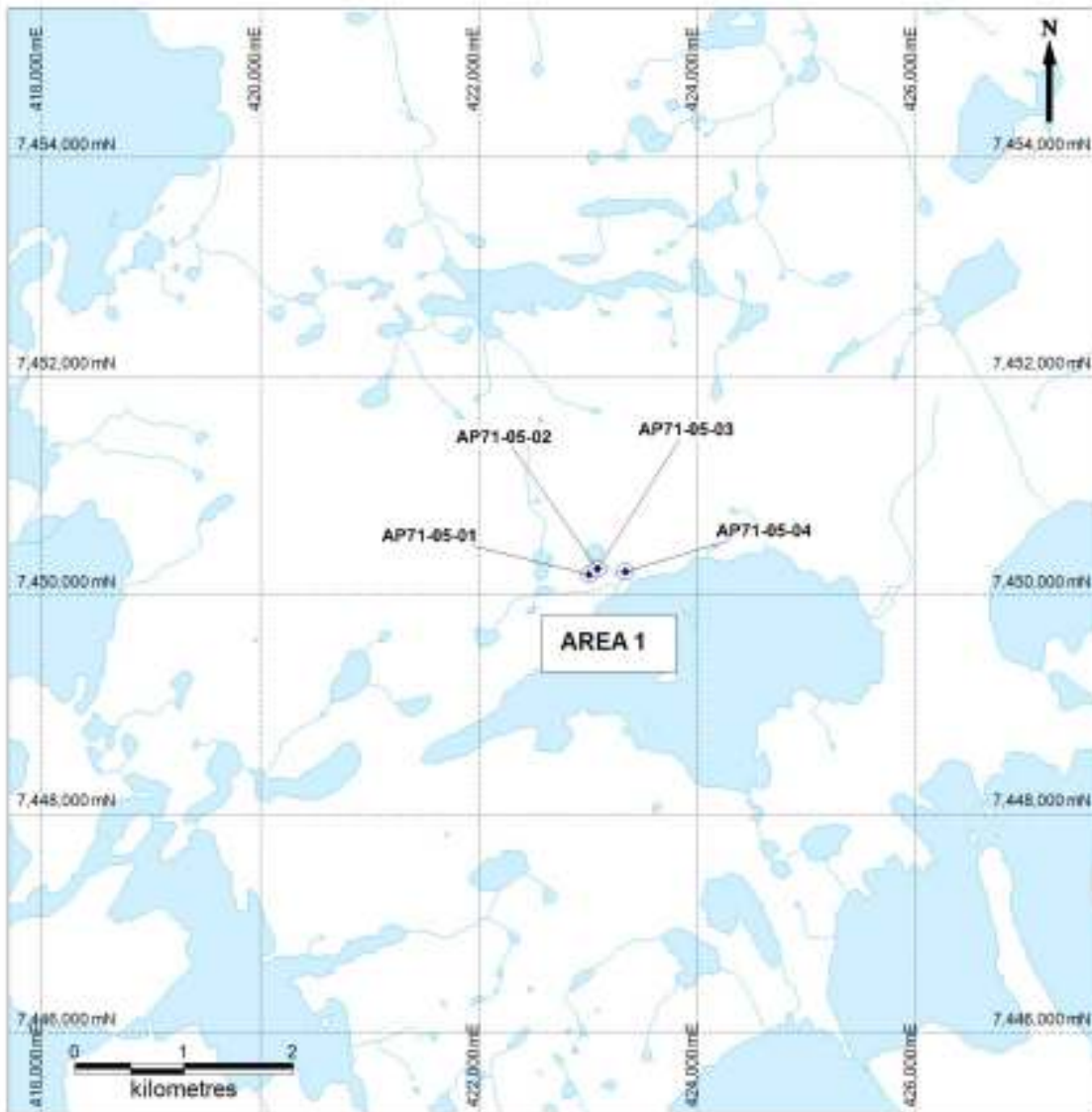


Figure 1: Area 1 Drilling (Table 1)

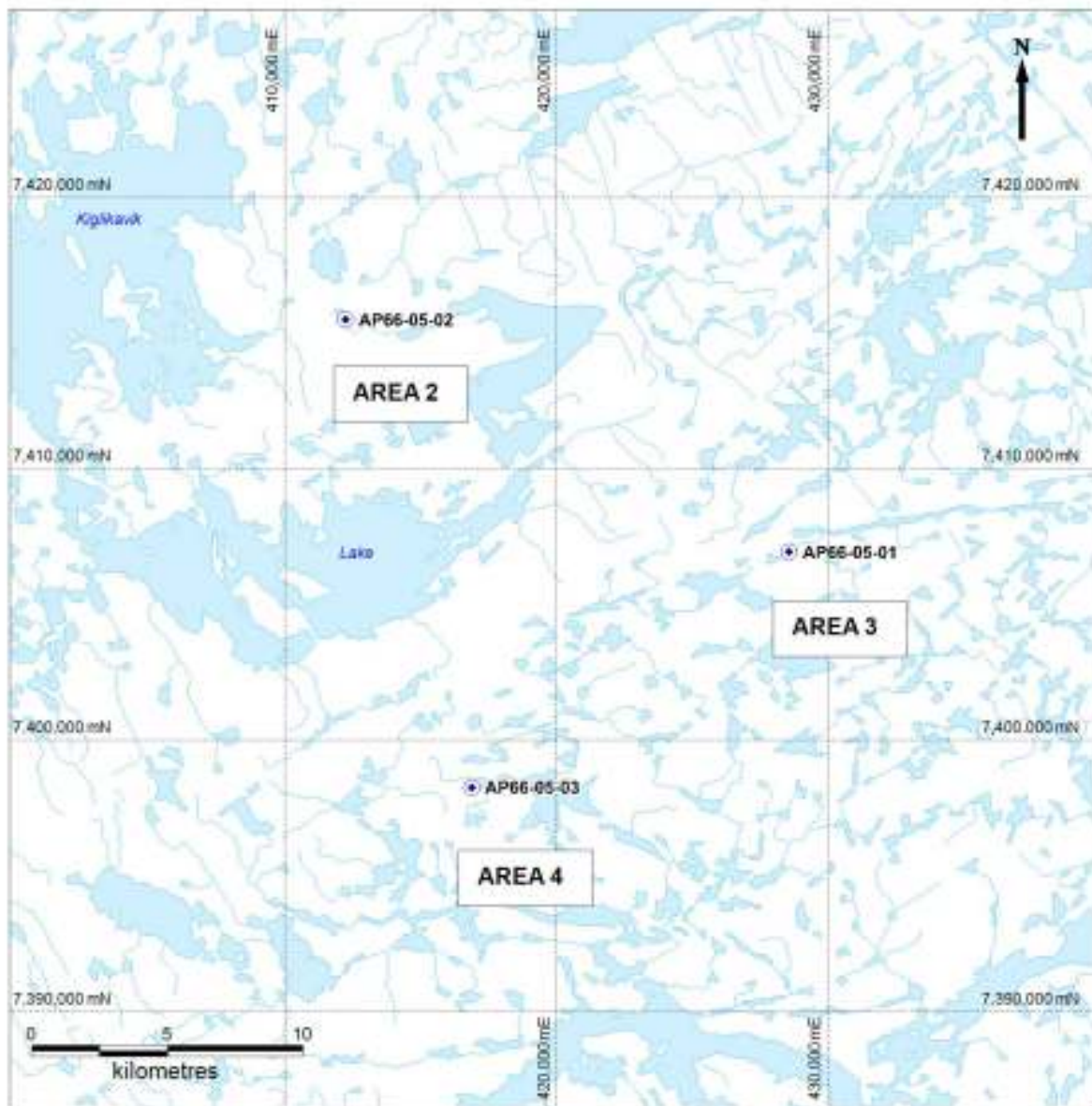


Figure 2: Areas 2, 3 and 4 Drilling (Table 1)

AREA 1 – DRILL SITES AP71-05-01, -02 & -03 and -04



Photo 1: Before photo of anchor at site AP71-05-01. Looking west.




Photo 2: After photo of site AP71-05-01-anchor cut off and removed. Looking west.



Photo 3: Before photo of anchor at site AP71-05-02 & -03 (same setup). Looking west.



Photo 4: After photo of site AP71-05-02 & -03_anchor cut off and site cleaned up. Looking west.



Photo 5: Before photo of anchor for drill hole AP71-05-04. Looking southwest.



Photo 6: After photo of site AP71-05-04. Looking southwest. The drill anchor, shown here lying on ground with hacksaw that was used to cut it off beside it, had just been cut-off and was removed from site with the helicopter.

AREA 2 – DRILL SITE AP66-05-02



Photo 7: Before photo of site AP66-05-02. Collar was located but no anchor or casing was left here. Looking west.



Photo 8: After photo of site AP66-05-02. No anchor or casing was left here but all debris associated with the site (a few scraps of wood) were removed. Looking west.

Water Licence 2BE-ASH0611 Reclamation-August11-2014

AREA 3 – DRILL SITE AP66-05-03



Photo 9: Before photo of site AP66-05-03. Looking west.



Photo 10: After photo of site AP66-05-03. Looking west.

AREA 4 – DRILL SITE AP66-05-01



Photo 11: Before photo of site AP66-05-01. Looking east.



Photo 12: After photo of site AP66-05-01. Looking east.



Photo 13: Before photo of area south of AP66-05-01 with blue tarp amongst rocks. Looking south.



Photo 14: Before photo of area south of AP66-05-01. Blue tarp amongst rocks (Photo 13) has been removed. Looking south.

Water Licence 2BE-ASH0611 Reclamation-August11-2014