**KENNECOTT CANADA EXPLORATION INC.**

354 - 200 Granville Street, Vancouver, British Columbia V6C 1S4

Telephone: (604) 669-1880 Facsimile: (604) 669-5255

Email: diane.gregory@kennecott.com**FACSIMILE**Number of Pages 2 (including cover sheet)TO: **RITA BECKER**FAX#: **1-867-360-6369**LOCATION: **NUNAVUT WATER BOARD****Gjoa Haven, NU**FROM: **DIANE GREGORY**
Land & Contracts ManagerDATE: **June 7, 2001**SUBJECT: **Water Licence Application for Brodeur Peninsula**


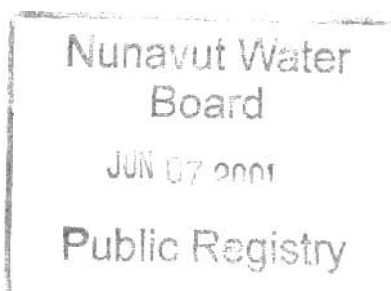
CONFIDENTIALITY NOTICE: This transmission is intended only for the use of the person to whom it is addressed and may contain information that is privileged and confidential. If you are not the intended recipient, you are hereby notified that any disclosure, distribution or copying of this transmission or the information in it is strictly prohibited. If you have received this transmission in error, please notify us immediately by telephone, return the original and retain no copies.

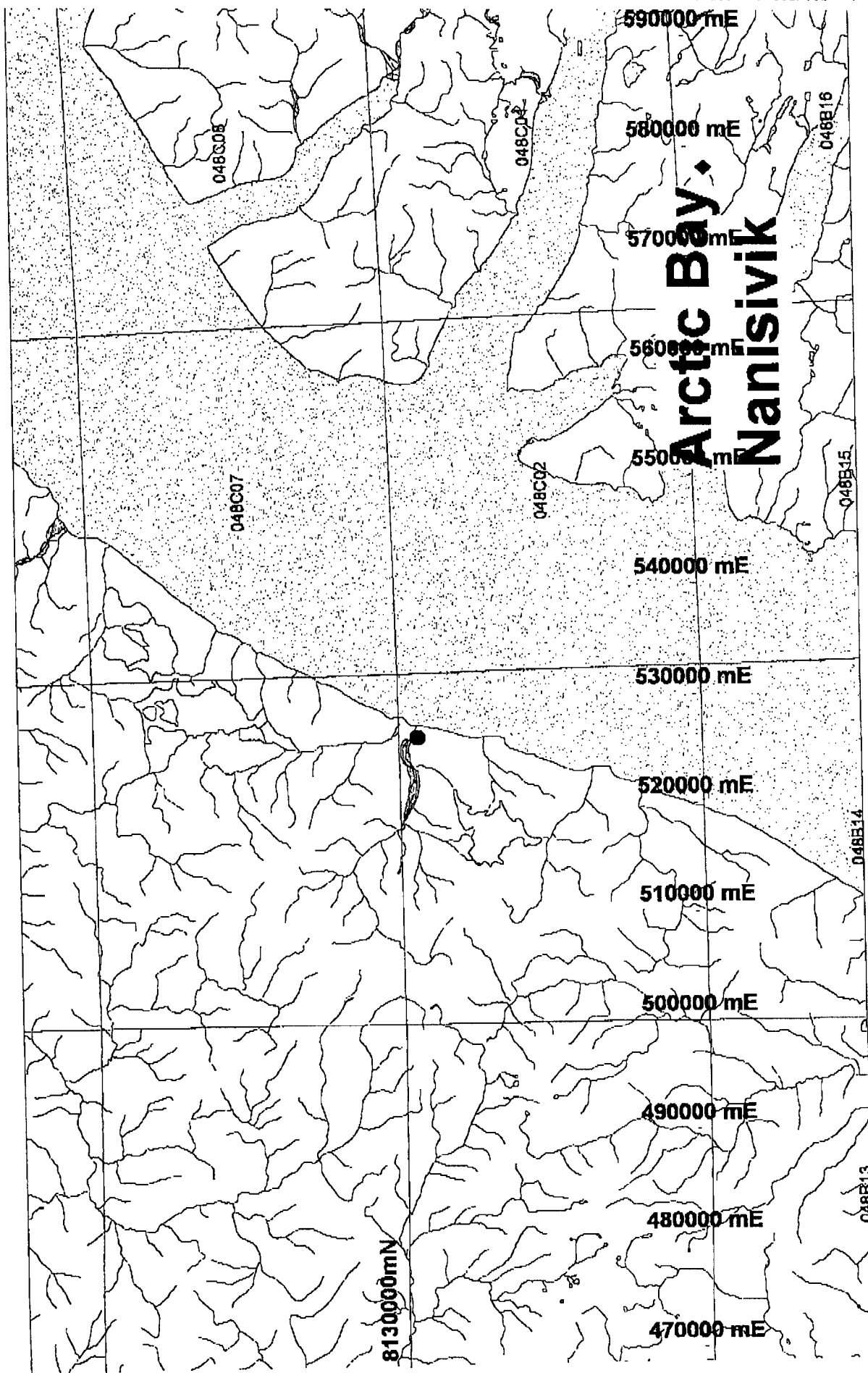
Our geologist for the Brodeur project has been in that area this week and has found a site for the camp, but it is **NOT on an IOL**. Apparently the sites they wanted on the west coast are thick with polar bears, so they had to look on the east coast. The chosen site is on crown land and the coordinates are indicated on the attached map. We will make a separate application to DIAND for a Land Use Permit for the camp.

I assume now, that NIRB can screen for this location without too much delay, as they should have all the other required information. We are hoping to put the camp up in mid July.

If there is anything else you require, please let me know. Thank you for your assistance.

Diane Gregory





CAMP COORDINATES: 520306E 8126940N