



Application for Water Licence Amendment

Document Date: April 2013

Application Submission Date:

Month/Day/Year

P.O. BOX 119
GJOA HAVEN, NUNAVUT
XOB 1J0
TEL: (867) 360-6338
FAX: (867) 360-6369

ᐅᐃᐅ ᐅᐃᐅ ᐅᐃᐅ
NUNAVUT IMALIRIYIN KATIMAYIT
NUNAVUT WATER BOARD
OFFICE DES EAUX DU NUNAVUT

DOCUMENT MANAGEMENT

Original Document Date: April 2010

DOCUMENT AMENDMENTS

	Description	Date
(1)	Updated for public distribution as separate document from NWB Guide 7	June 2010
(2)	Updated NWB logos and reformatted table to allow rows to break across page	May 2011
(3)	New NWB logo; request for background information; and change to Block 24	April 2013
(4)		
(5)		
(6)		
(7)		
(8)		
(9)		
(10)		



3. NAME OF PROJECT : **Chidliak Project**

Has the name of the project changed?

☐ Yes ☒ No

If Yes, indicate the name of the project including the name of the location: _____

4. LOCATION OF UNDERTAKING

Does the proposed amendment change the location of the amended undertaking?

☐ Yes ☒ No

Provide the project extents and camp locations. Identify proposed changes.

Project Extents – **Same as original Application**

NW: Latitude: (63 ° 45' 00" N)	Longitude: (67° 30' 00" W)
NE: Latitude: (63° 45' 00" N)	Longitude: (65° 30' 00" W)
SE: Latitude: (64 ° 52' 30" N)	Longitude: (65° 30' 00" W)
SW: Latitude: (64° 52' 30" N)	Longitude: (67° 30' 00" W)

Camp Location(s) – **Same Locations**

Discovery Camp: Latitude: (64° 14' 00" N)	Longitude: (66° 21 ' 00" W)
Sunrise Camp: Latitude: (64° 14' 14" N)	Longitude: (66° 07 ' 43" W)
Aurora Camp: Latitude: (64° 36' 33" N)	Longitude: (66° 34 ' 36" W)
Discovery Camp: Latitude: (64° 19' 25" N)	Longitude: (66° 31 ' 30" W)

5. MAP

Does the proposed amendment change the locations of any of the main components of the undertaking?

☐ Yes ☒ No

Attach a topographical map, indicating the main components of the undertaking. Identify proposed changes.

NTS Map Sheet No.: 26B01	Map Name: No Title	Map Scale: 1:50,000
NTS Map Sheet No.: 26B02	Map Name: No Title	Map Scale: 1:50,000
NTS Map Sheet No.: 26B07	Map Name: No Title	Map Scale: 1:50,000
NTS Map Sheet No.: 26B08	Map Name: No Title	Map Scale: 1:50,000

Though the project extents are the same this amendment focuses on 4 NTS sheets at the centre of the project area. We are not seeking this amendment for the entirety of the Project Boundary, just these four sheets.

See Figure 1, Attached.

6. NATURE OF INTEREST IN THE LAND

Does the proposed amendment change the nature of the interest in the land?

☐ Yes ☒ No

If Yes, indicate changes. _____

Check any of the following that are applicable to the proposed undertaking (at least one box under the 'Surface' header must be checked).

Sub-surface – Mineral Claims 745 mineral claims with an aggregate are of 747,893 hectares

☐ Mineral Lease from Nunavut Tunngavik Incorporated (NTI)
Date (expected date) of issuance: _____ Date of expiry: _____

☐ Mineral Lease from Indian and Northern Affairs Canada (INAC)
Date (expected date) of issuance: _____ Date of expiry: _____

Surface

☒ Crown Land Use Authorization from Indian and Northern Affairs Canada (INAC) N2013C0024
Date (expected date) of issuance: June 17, 2013 Date of expiry: June 16, 2015

☐ Inuit Owned Land (IOL) Authorization from Kitikmeot Inuit Association (KIA)
Date (expected date) of issuance: _____ Date of expiry: _____

☐ IOL Authorization from Kivalliq Inuit Association (KivIA)
Date (expected date) of issuance: _____ Date of expiry: _____

☐ IOL Authorization from Qikiqtani Inuit Association (QIA)
Date (expected date) of issuance: _____ Date of expiry: _____

☐ Commissioner's Land Use Authorization
Date (expected date) of issuance: _____ Date of expiry: _____

☐ Other _____

Date (expected date) of issuance: _____ Date of expiry: _____

Is the name of the entity(s) holding authorizations the same as that considered in the existing water licence?

☒ Yes ☐ No

If No, a licence assignment must be completed and approved by the NWB.

Name of entity(s) holding authorizations:

7. NUNAVUT PLANNING COMMISSION (NPC) DETERMINATION

Indicate the land use planning area in which the existing project is located.

- | | |
|--|---|
| <input type="checkbox"/> North Baffin | <input type="checkbox"/> Keewatin |
| <input checked="" type="checkbox"/> South Baffin | <input type="checkbox"/> Sanikiluaq |
| <input type="checkbox"/> Akunnig | <input type="checkbox"/> West Kitikmeot |

Does the proposed amendment change the land use planning area?

- ☐ Yes ☒ No

If yes, indicate the land use planning area in which the amended undertaking is located. - No

- | | |
|---------------------------------------|---|
| <input type="checkbox"/> North Baffin | <input type="checkbox"/> Keewatin |
| <input type="checkbox"/> South Baffin | <input type="checkbox"/> Sanikiluaq |
| <input type="checkbox"/> Akunnig | <input type="checkbox"/> West Kitikmeot |

Was a land use plan conformity determination required from NPC prior to the issuance of the existing water licence?

- ☐ Yes ☒ No – No LUP in effect for this area

If Yes, indicate date issued and attach copy. _____

Does the proposed amendment change the original NPC conformity determination or the need to obtain one?

- ☐ Yes ☒ No

If Yes, indicate date issued (or expected) and attach a copy. _____

If No, provide written confirmation from NPC confirming that a land use plan conformity review is not required.

8. NUNAVUT IMPACT REVIEW BOARD (NIRB) DETERMINATION

Was a screening determination required from NIRB prior to the issuance of the existing water licence?

- ☒ Yes ☐ No

If Yes, indicate date issued and attach copy. 11EA050 – February 20, 2012

Does the proposed amendment change the original NIRB screening determination or the need to obtain one?

- ☒ Yes ☐ No

If Yes, indicate date issued (or expected) and attach a copy. 11EA050 – February 20, 2012

If No, provide written confirmation from NIRB confirming that a screening determination is not required.

9. DESCRIPTION OF UNDERTAKING

Does the proposed amendment change the description of the undertaking?

☐ Yes ☒ No

List and attach plans and drawings or project proposal. Identify proposed changes.

10. OPTIONS

Does the proposed amendment change any of the alternative methods and locations that were considered to carry out the project?

☐ Yes ☒ No

Provide a brief explanation of the alternative methods or locations that were considered to carry out the project. Identify proposed changes.

11. CLASSIFICATION OF PRIMARY UNDERTAKING

Indicate the primary classification of undertaking for the existing licence by checking one of the following boxes:

- | | |
|--|--|
| <input type="checkbox"/> Industrial | <input type="checkbox"/> Agricultural |
| <input checked="" type="checkbox"/> Mining and Milling (includes exploration/drilling/exploration camps) | |
| <input type="checkbox"/> Conservation | |
| <input type="checkbox"/> Municipal (includes camps/lodges) | <input type="checkbox"/> Recreational |
| <input type="checkbox"/> Power | <input type="checkbox"/> Miscellaneous (describe below): _____ |

Does the proposed amendment change the classification of primary undertaking?

☐ Yes ☒ No

If Yes, indicate the primary undertaking of the amendment: _____

Information in accordance with applicable Supplemental Information Guidelines (SIG) must be updated and submitted with an Application for Amendment. Indicate which SIG(s) are applicable to your application.

- ☐ Hydrostatic Testing
- ☐ Tannery
- ☐ Tourist / Remote Camp
- ☐ Landfarm & On-Site Storage of Hydrocarbon Contaminated Soil
- ☐ Onshore Oil and Gas Exploration Drilling
- ☐ Mineral Exploration / Remote Camp
- ☐ Advanced Exploration
- ☐ Mine Development
- ☐ Municipal
- ☐ General Water Works
- ☐ Power

12. WATER USE

Indicate, using the boxes below, the types of water use(s) approved in the existing licence.

- | | |
|---|--|
| <input type="checkbox"/> To obtain water for camp/ municipal purposes | |
| <input type="checkbox"/> To obtain water for industrial purposes | <input type="checkbox"/> To divert a watercourse |

- ☐ To cross a watercourse
☐ To alter the flow of, or store water
☒ Other: Mineral Exploration
- ☐ To modify the bed or bank of a watercourse
☐ Flood control

Does the proposed amendment change the type(s) of water use(s)?

☐ Yes ☒ No

If Yes, indicate using the boxes below, the proposed change(s) to the type(s) of water use(s) noting any water use(s) that are to be added, continued, or removed.

- ☐ To obtain water for camp/ municipal purposes
☐ To obtain water for industrial purposes
☐ To cross a watercourse
☐ To alter the flow of, or store water
☐ Other: _____
- ☐ To divert a watercourse
☐ To modify the bed or bank of a watercourse
☐ Flood control

13. QUANTITY OF WATER INVOLVED

Does the proposed amendment change the source of water?

☐ Yes ☒ No

Indicate the water source(s). Identify proposed changes:

See attached Map Figure 2 _____
(show location(s) on map)

Does the proposed amendment change the quality of the water source and/or its available capacity?

☐ Yes ☒ No

Describe the quality of the water source(s) and the available capacity(s). Identify any changes.: No changes from previous.

As with previous applications local water sources with sufficient draw-down capacity and in close proximity to the drill hole will be used for summer drilling.

For winter land based drilling the following sources will be used.

WATER SOURCE	SURFACE AREA m ²	NORTHING – EASTING (mN – mE) (centroid of deepest-water zone)	VOLUME – m ³	UNDER-ICE VOLUME - m ³	DEPTH OF DEEPEST WATER (m)
“Deep Hole” – McKeand River Bathymetric Site B	21 400	7 129 620 618 380	124 600	81 700	10.0
“Contingency Lake” – Bathymetric Site C	70 900	7 133 740 614 825	135 300	35 400	7.0
Lake W of Sunrise – Bathymetric Site I	1 059 500	7 125 250 637 250	9 264 500	7 462 500	32.0
“Contingency Lake” – Bathymetric Site E	152 100	7 131 400 618 400	210 800	39 500	5.3

Does the proposed amendment change the overall quantity of water to be used?

☒ Yes ☐ No

Note: This amendment is being submitted partly to:

- a) Address the recent changes by AANDC Water Resources in their interpretation of "Water Use" and
- b) To increase the drill water threshold to accommodate additional drilling anticipated in 2015 and beyond.

As such Peregrine is requesting an increase in the water requested for "drilling and other purposes" from 70 cubic meters per day to 221 cubic meters per day.

Domestic usage will remain the same at 25 cubic meters per day as there is no circulation involved.

A typical core drill Bean Pump operates most efficiently at approximately 15 imperial gallons per minute. These pumps are operated intermittently throughout the drill day for the purpose of these calculations will be based upon a 24 period and pumping 75% of the time. Typically Peregrine

- 15 imperial gallons per minute x 60 minutes x 24 hours = 21,600 imperial gallons
- 75% of operation = 16,200 imperial gallons per 24 period per drill/pump
- 3 drills operating = 48,600 imperial gallons = 220.94 cubic meters per day

Overall usage will be 246 cubic meters (domestic and drilling).

Provide the overall estimated quantity to be used. Identify proposed changes. : 151 m³/day

Does the proposed amendment change the quantity of water to be used from each source?

☒ Yes ☐ No

Provide the estimated quantity(s) of water to be used from each source. Identify proposed changes. :

In practice Peregrine conserves water usage by containing and recirculating drill water whenever possible.

Work is seasonal in both the winter and summer. Winter work is general confined to March, April and early May. Summer work is confined to July and August.

In the summer local water sources in close proximity drill hole will be used.

In winter the following four water location s have ben scouted and utilized in the past. Estimates based upon scenario where drilling occurs uninterrupted for 60 days in the winter with half the drilling utilizing each primary water source.

Source	Daily (m3)	Weekly (m3)	Monthly (m3)	Total 60 days (m3)
Deep Hole (primary)	123	861	3690	7,380
Contingency Lake #1 for Deep Hole				
Lake W of Sunrise (Primary)	123	861	3690	7,380
Contingency Lake #2 for W Sunrise Lake				

Does the proposed amendment change the quantity of water to be used for each purpose?

☒ Yes ☐ No

Provide the estimated quantities to be used for each purpose (camp, drilling, etc.). Identify proposed changes.:

Camps (Discovery, Sunrise, Aurora, CH-6): Approximately 3 m³ per camp day. Peregrine does not intend to operate camps simultaneously. Camps are used when in close proximity to work site activities for safety. For example CH-6 camp is close to kimberlite CH-6 and Discovery Camp is close to kimberlites CH-7 and CH-44. It is anticipated that, as in the past, domestic water usage will be substantially below the allocated 25m³

Drilling (core, RC): Peregrine is requesting additional usage of water for "drilling and other purposes. This is to accommodate recent changes in the interpretation of 'Water Use' by AANDC and to accommodate some increased core drilling activity in the future. Calculations outlined above in Section 13 detail the calculations for an increase in the water volume threshold. The new threshold for "drilling and other purposes" is 221 cubic meters per day.

Does the proposed amendment change the method(s) of extraction? ☐ Yes ☒ No

Describe the method(s) of extraction. Identify proposed changes. : RC drilling, Core drilling, Trenching (No changes)

Does the proposed amendment change the quantity(s) of water returned to source(s)?

☐ Yes ☒ No

Estimated quantity(s) of water returned to source(s). Identify proposed changes. : _____ m³/day

Does the proposed amendment change the quality(s) of water returned to source(s)?

☐ Yes ☒ No

Describe the quality(s) of water(s) returned to source(s). Identify any changes. : _____

14. WASTE

Check the appropriate box(s) to indicate the types of waste(s) approved in the existing licence. (No Change)

- | | |
|---|---|
| <input checked="" type="checkbox"/> Sewage | <input checked="" type="checkbox"/> Waste oil |
| <input checked="" type="checkbox"/> Solid Waste | <input checked="" type="checkbox"/> Greywater |
| <input checked="" type="checkbox"/> Hazardous | <input checked="" type="checkbox"/> Sludges |
| <input checked="" type="checkbox"/> Bulky Items/Scrap Metal | <input type="checkbox"/> Contaminated soil and/or water |
| <input type="checkbox"/> Animal Waste | |
| <input type="checkbox"/> Other (describe): _____ | |

Does the proposed amendment change the type(s) of waste(s) to be generated or deposited?

☐ Yes ☒ No

If Yes, indicate using the boxes below, the proposed change(s) to the type(s) of waste(s) to be generated and/or deposited noting the addition, removal or continued generation and/or disposal of waste(s).

- | | |
|--|---|
| <input type="checkbox"/> Sewage | <input type="checkbox"/> Waste oil |
| <input type="checkbox"/> Solid Waste | <input type="checkbox"/> Greywater |
| <input type="checkbox"/> Hazardous | <input type="checkbox"/> Sludges |
| <input type="checkbox"/> Bulky Items/Scrap Metal | <input type="checkbox"/> Contaminated soil and/or water |
| <input type="checkbox"/> Animal Waste | |
| <input type="checkbox"/> Other (describe): _____ | |

15. QUANTITY AND QUALITY OF WASTE INVOLVED

Does the proposed amendment change the quantity(s) of the types of wastes involved?

☐ Yes ☒ No

Does the proposed amendment change the composition(s) of the types of wastes involved?

☐ Yes ☒ No

Does the proposed amendment change the method(s) of treatment for the types of waste involved?

☐ Yes ☒ No

Does the proposed amendment change the method(s) of disposal for the types of waste involved?

☐ Yes ☒ No

If Yes to any of the above, describe the proposed changes: _____

For each type of waste indicated in Block 14, describe its composition, quantity in cubic meters/day, method of treatment and method of disposal.

Type of Waste	Composition	Quantity Generated	Treatment Method	Disposal Method
Sewage	Pacto waste	50L/ day	N/A	incineration
Greywater	Wash water	4m ³ /day	Liqui-Bac (for grease in summer)	sump
Solid	Food, misc. paper	242L/day	N/A	incineration
Bulky/Scrap	Drill metal waste	500kg	N/A	Ret. to contractor
Waste Oil/Haz.	Oil/filters/rags	410L	N/A	Reg. W.Receiver
Empty Barrels	Fuel drums	50 diesel	N/A	Rotated out for
		Up to 100 Jet-B	N/A	crushing; sound diesel drums refilled in Iqaluit.

16. OTHER AUTHORIZATIONS

Does the proposed amendment change the need for other authorizations in addition to the sub-surface and surface land use authorizations provided in Block 6?

☐ Yes ☒ No

If Yes, indicate any additional authorizations required, which authorizations are no longer required, and which authorizations continue to be required.

For each provide the following:

Authorization: _____

Administering Agency: _____

Project Activity: _____

Date (expected date) of issuance: _____ Date of expiry: _____

17. PREDICTED ENVIRONMENTAL IMPACTS OF UNDERTAKING AND PROPOSED MITIGATION MEASURES

Does the proposed amendment change the predicted environmental impacts of the undertaking or the mitigation measures?

☐ Yes ☒ No

Describe direct, indirect, and cumulative impacts related to water and waste. Identify any changes.

18. WATER RIGHTS OF EXISTING AND OTHER WATER USERS

Was compensation paid and/or an agreement(s) for compensation been entered into with any existing or other users of water during consideration of the existing licence?

☐ Yes ☒ No

If Yes, provide the names, addresses and the nature of water use by those persons or properties.

Does the proposed amendment adversely affect any known persons or property including those that hold licences for water use in precedence to the application, domestic users, in-stream users, authorized waste depositors, owners of property, occupiers of property, and/or holders of outfitting concessions, registered trapline holders, and holders of other rights of a similar nature?

☐ Yes ☒ No

If Yes, provide the names, addresses and the nature of water use of those persons or properties.

Advise the Board if compensation has been paid and/or an agreement(s) for compensation has been reached with any existing or other water users with respect to the proposed amendment.

19. INUIT WATER RIGHTS

Was compensation paid/ or an agreement(s) for compensation been entered into with any Designated Inuit Organization (DIO) during consideration of the existing licence?

☐ Yes ☒ No

If Yes, which DIO(s) _____

Does the proposed amendment substantially affect the quality, quantity or flow of waters flowing through Inuit Owned Land (IOL)?

☐ Yes ☒ No

If Yes, advise the Board if negotiations have commenced or an agreement to pay compensation for any loss or damage has been reached with one or more DIO(s) with respect to the proposed amendment.

20. CONSULTATION - Provide a summary of any consultation meetings including when the meetings were held, where and with whom. Include a list of concerns expressed and measures to address concerns.

[See attached.](#)

21. SECURITY INFORMATION

Does the proposed amendment change the financial security assessment?

☐ Yes ☒ No

Does the proposed amendment change the estimate of the total financial security for final reclamation?

☐ Yes ☒ No

Provide an estimate of the total financial security for final reclamation equal to the total outstanding reclamation liability for land and water combined sufficient to cover the highest liability over the life of the undertaking. Estimates of reclamation costs must be based on the cost of having the necessary reclamation work done by a third party contractor if the operator defaults. The estimate must also include contingency factors appropriate to the particular work to be undertaken. Identify any changes in the financial security assessment resulting from the proposed amendment.

Where applicable, the financial security assessment should be prepared in a manner consistent with the principals respecting mine site reclamation and implementation found in the *Mine Site Reclamation Policy for Nunavut*, Indian and Northern Affairs Canada, 2002.

22. FINANCIAL INFORMATION

Is the statement of financial security the same as that considered in the existing water licence?

☐ Yes ☒ No – None requested previously

Provide an updated statement of financial security.

If the applicant is a business entity please answer the questions below:

Is the list of the officers of the company the same as those considered in the existing water licence?

☐ Yes ☒ No – None requested previously

Provide a list of the officers of the company.

Is the Certificate of Incorporation or evidence of registration of the company name the same?

☒ Yes ☐ No

Attach a copy of the Certificate of Incorporation or evidence of registration of the company name.
[Attached....](#)

23. STUDIES UNDERTAKEN TO DATE

List and attach updated studies, reports, research etc.

- 1) [Environmental Baseline Report 2009 – by TetraTech EBA File No. Y22101098](#)
- 2) [Environmental Baseline Report 2010 - by TetraTech EBA File No. Y22101137](#)
- 3) [Hydrology Baseline Report 2010 - by TetraTech EBA File No. Y22101137](#)
- 4) [Environmental Baseline Report 2011 - by TetraTech EBA File No. Y22101197](#)
- 5) [Environmental Baseline Report 2012 - by TetraTech EBA File No. Y22101249](#)
- 6) [Environmental Baseline Report 2013 - by TetraTech EBA File No. Y22103023-01](#)
- 7) [Environmental Baseline Report 2014 - by TetraTech EBA - Pending](#)
- 8) [CH6 Trench Water Report 2013 - by TetraTech EBA File No. Y22103023](#)
- 9) [CH6 Trench Monitoring Plan - by Peregrine Diamonds Ltd.](#)
- 10) [Archaeology Report 2009 – by Thomson Heritage Consultants File no. THC2009-5](#)
- 11) [Archaeology Report 2010 – by Thomson Heritage Consultants File no. THC2010-1](#)
- 12) [Archaeology Report 2011 – by Thomson Heritage Consultants File no. THC2011-1](#)
- 13) [Archaeology Report 2012 – by Thomson Heritage Consultants File no. THC2012-3](#)
- 14) [Archaeology Report 2014 – by Thomson Heritage Consultants - Pending](#)

Provide a compliance assessment and status report including a response to any inspector's reports. The licensee must contact the NWB for licence specific direction in completing the assessment and report.

- 1) [File no. 2013-08-13_CHI_Inspection report August 2013 from AANDC by Keim](#)
- 2) [File no. 2013-11-29_CHI_Annual Report for Licence 2BE-CHI-1218 by Willis](#)
- 3) [File no. 2013-10-04_CHI_CH6 Trench Monitoring Plan by Willis](#)
- 4) [File no. 2013-08-29_CHI_Aurora Clean-up following wind storm by Willis](#)

If in non-compliance, a licence may not be issued until compliance is achieved. If in non-compliance, attach plans/reports for consideration. Application will not be processed if significant issues of non-compliance exist.

24. PROPOSED TIME SCHEDULE

When are proposed amendments scheduled to be undertaken: **February 1, 2015**

Does the proposed amendment change the time schedule considered in the existing licence for any phase of development?

☐ Yes ☒ No

Indicate the start and completion dates for each applicable phase of development (construction, operation, closure, and post closure). Identify proposed changes.

Construction – **Camps have already been constructed and program has been in operation since 2009**

Proposed Start Date: _____ Proposed Completion Date: _____
(month/year) (month/year)

Operation - **Annual Seasonal Operation (Summer and Winter)**

Winter Proposed Start Date: **March 1, 2015** Proposed Completion Date: **May 10 2015**

Summer Proposed Start Date: **July 1, 2015** Proposed Completion Date: **September 5, 2015**
(month/year) (month/year)

Closure – **Seasonal Closure**

Proposed Start Date: _____ Proposed Completion Date: _____
(month/year) (month/year)

Post – Closure – **Project is still active for the foreseeable future**

Proposed Start Date: _____ Proposed Completion Date: _____
(month/year) (month/year)

For each applicable phase of development indicate which season(s) activities occur.

Construction

☒ Winter ☐ Spring ☒ Summer ☐ Fall ☐ All season

Operation

☒ Winter ☐ Spring ☒ Summer ☐ Fall ☐ All season

Closure

☒ Winter ☐ Spring ☒ Summer ☐ Fall ☐ All season

Post - Closure

☐ Winter ☐ Spring ☐ Summer ☐ Fall ☐ All season

25. PROPOSED TERM OF LICENCE

On what date does the existing licence expire? **June 1, 2018**

Is the Licensee applying for a combined renewal and amendment of the existing licence?

☐ Yes ☒ No

If Yes, indicate the proposed term of the renewal (maximum of 25 years): _____

Requested date of renewal issuance: _____ Requested Expiry Date: _____
(month/year) (month/year)

(The requested date of renewal issuance must be at least three (3) months from the date of application for a type B water licence and at least one (1) year from the date of application for a type A water licence, to allow for processing of the water licence application. These timeframes are approximate and do not account for the time to complete any pre-licensing land use planning or development impact requirements, time for the applicant to prepare and submit a water licence application in accordance with any project specific guidelines issued by the NWB, or the time for the applicant to respond to requests for additional information. See the NWB's *Guide 5: Processing Water Licence Applications* for more information)

26. ANNUAL REPORTING

Will the proposed amendment change the content of annual reports or the annual report template?

☐ Yes ☒ No

If Yes, provide details regarding the content of annual reports and a proposed outline or template of the annual report.

All activities are the same as permitted using the same equipment. Increase in water threshold is requested.

27. CHECKLIST

The following must be included with the application for Amendment for the water licensing process to begin.

Completed Application for Water Licence Amendment form.

☒ Yes ☐ No If no, date expected _____

Information addressing Supplement Information Guideline (SIG), where applicable (see Block 11)

☐ Yes ☐ No If no, date expected _____

Compliance Assessment / Status Report (see Block 23).

☐ Yes ☐ No If no, date expected _____

Indication of Renewal Requirement (see Block 26)

☐ Yes ☒ No – **Not required** If no, date expected _____

English Summary of Amendment Application.

☒ Yes ☐ No If no, date expected _____

Inuktitut and/or Inuinnaqtun Summary of Amendment Application.

Yes ☒ No If no, date expected **Sent for Translation on Sept. 3, 2014**

Application fee of \$30.00 CDN (Payee Receiver General for Canada).

☒ Yes ☐ No If no, date expected **Paid by Credit Card to Licensing Manager on September 3, 2014.**

Water Use Fee Deposit of \$30.00 CDN (Payee Receiver General for Canada). The actual water use fee will be calculated by the NWB based upon the amount of water authorized for use in accordance with the Regulations at the time of issuance of the licence.

☒ Yes ☐ No If no, date expected _____

28. SIGNATURE

David Willis

Land Administrator



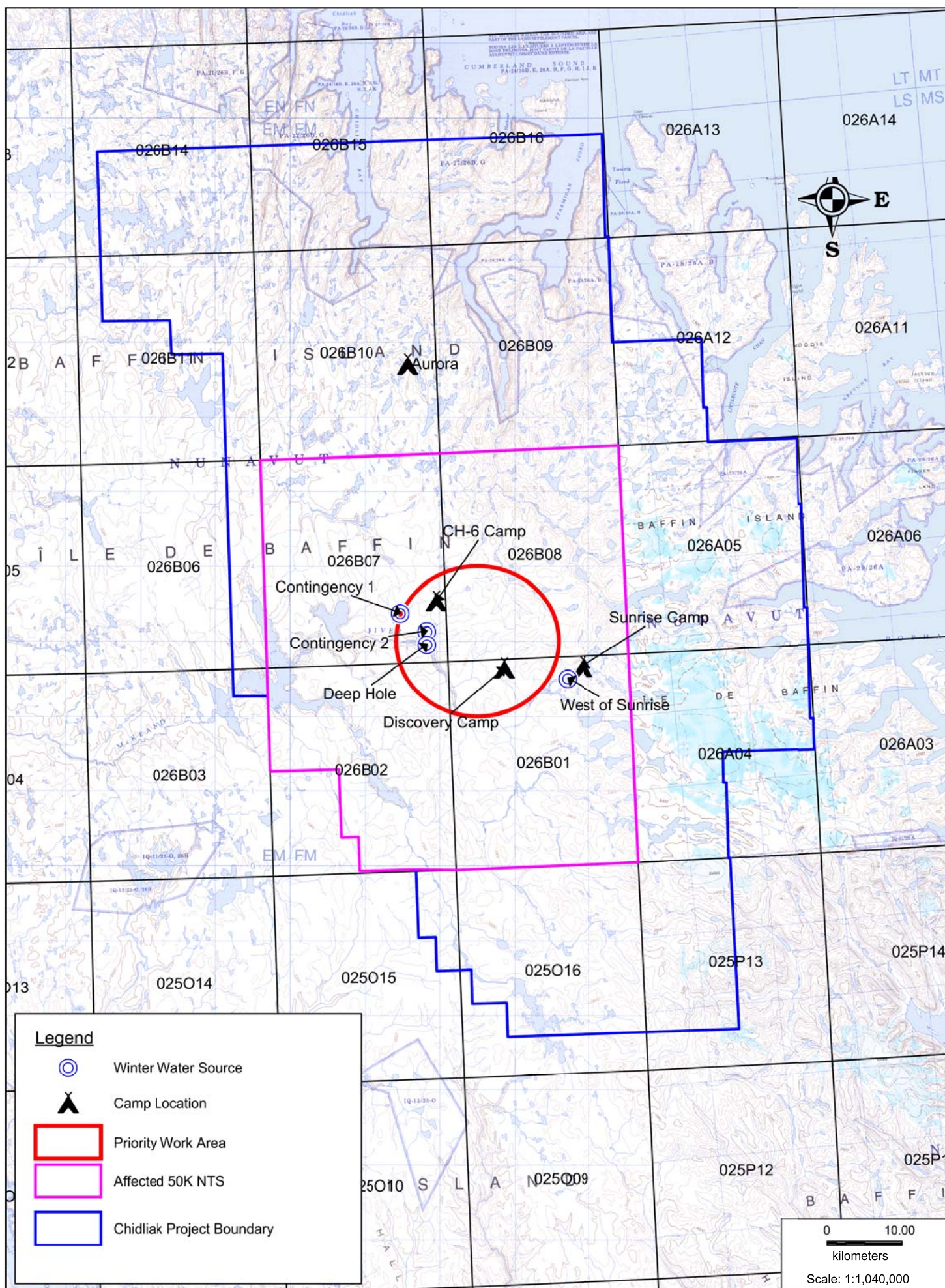
Sept. 3, 2014

Name (Print)

Title (Print)

Signature

Date



Chidliak - Chronology of Community Engagement

#	Date	Organization	Location	Description
1	19-Feb-08	QIA (Qikiqtani Inuit Association)	Iqaluit	Meeting
2	19-Feb-08	Pangnirtung Community	Pangnirtung	Public Meeting - Community Hall
3	22-Feb-08	Amarok HTA (Iqaluit Hunters & Trappers Association)	Iqaluit	Meeting
4	11-Apr-08	Pangnirtung Community	Pangnirtung	Public Meeting - Community Hall
5	11-Apr-08	Pangnirtung HTA (Pang. Hunters & Trappers Association)	Pangnirtung	Meeting
6	24-Nov-08	Amarok HTA (Iqaluit Hunters & Trappers Association)	Iqaluit	Meeting
7	26-Nov-08	Pangnirtung Community	Pangnirtung	Public Meeting - Community Hall
8	27-Nov-08	QIA (Qikiqtani Inuit Association)	Iqaluit	Meeting
9	15-Jan-09	Peregrine Community Newsletter #1	Pangnirtung	Community News Letter
10	16-Feb-09	Amarok HTA (Iqaluit Hunters & Trappers Association)	Iqaluit	Meeting
11	17-Feb-09	Pangnirtung HTA (Pang. Hunters & Trappers Association)	Pangnirtung	Meeting
12	18-Feb-09	Pangnirtung Community	Pangnirtung	Open House - Auyuittuq Lodge
13	18-Feb-09	Pangnirtung Hamlet Council	Pangnirtung	Meeting
14	19-Feb-09	Nunavut Arctic College	Pangnirtung	Information Session
15	20-Feb-09	QIA (Qikiqtani Inuit Association)	Iqaluit	Meeting
16	1-Apr-09	Pangnirtung Hamlet Representatives	Iqaluit	Meeting
17	29-Aug-09	Pangnirtung Elders & others	Pangnirtung	Chidliak Site Tour
18	31-Aug-09	Community Strategy Committee	Pangnirtung	Meeting
19	15-Oct-09	Peregrine Community Newsletter #2	Pangnirtung	Community Newsletter
20	10-Nov-09	SEMC (Socio-economic Monitoring Committee)	Iqaluit	Meeting
21	23-Nov-09	Amarok HTA (Iqaluit Hunters & Trappers Association)	Iqaluit	Meeting
22	24-Nov-09	QIA (Qikiqtani Inuit Association)	Iqaluit	Meeting
23	25-Nov-09	Pangnirtung High School	Pangnirtung	Information Session
24	25-Nov-09	Community Strategy Committee	Pangnirtung	Meeting
25	25-Nov-09	Pangnirtung Hamlet Representatives	Pangnirtung	Meeting
26	25-Nov-09	Pangnirtung HTA (Pang. Hunters & Trappers Association)	Pangnirtung	Meeting
27	26-Nov-09	Pangnirtung Community	Pangnirtung	Open House - Auyuittuq Lodge
28	1-Feb-10	Community Relations Strategy		
29	23-Feb-10	Amarok HTA (Iqaluit Hunters & Trappers Association)	Iqaluit	Meeting
30	23-Feb-10	QIA (Qikiqtani Inuit Association)	Iqaluit	Meeting
31	24-Feb-10	Pangnirtung Hamlet Representatives	Pangnirtung	Meeting
32	24-Feb-10	Pangnirtung HTA (Pang. Hunters & Trappers Association)	Pangnirtung	Meeting
33	24-Feb-10	Community Strategy Committee	Pangnirtung	Meeting
34	25-Feb-10	Pangnirtung Community	Pangnirtung	Open House - Auyuittuq Lodge
35	25-Feb-10	Pangnirtung Community	Pangnirtung	Public Meeting - Community Hall
36	3-Mar-10	Hamlet of Pangnirtung	Pangnirtung	Donation - \$10,000.00 Artificial Ice
37	1-Apr-10	Pangnirtung Workers	Pangnirtung	Training Course - Boart Drill Helper
38	14-Apr-10	QIA (Qikiqtani Inuit Association)	Iqaluit	Meeting
39	16-Apr-10	Pangnirtung Community	Pangnirtung	Open House - Auyuittuq Lodge
40	3-May-10	Stranded Travellers	Iqaluit	Rescue
41	5-Jul-10	Pangnirtung Hamlet Representatives	Pangnirtung	Meeting
42	26-Jul-10	Pangnirtung Making Connections for Youth	Pangnirtung	Donation of \$350.00
43	4-Aug-10	Pangnirtung Youth	Pangnirtung	Open House - Auyuittuq Lodge
44	4-Aug-10	Pangnirtung Hamlet Representatives	Pangnirtung	Meeting
45	5-Aug-10	Amarok HTA (Iqaluit Hunters & Trappers Association)	Iqaluit	Meeting
46	5-Aug-10	QIA (Qikiqtani Inuit Association)	Iqaluit	Meeting
47	18-Aug-10	Pangnirtung Elders & others	Pangnirtung	Chidliak Site Tour
48	13-Sep-10	Amarok HTA (Iqaluit Hunters & Trappers Association)	Iqaluit	Meeting
49	14-Sep-10	Pangnirtung Community	Pangnirtung	Public Meeting - Radio Call In Show
50	15-Sep-10	Amarok HTA (Iqaluit Hunters & Trappers Association)	Pangnirtung	Meeting
51	15-Sep-10	Pangnirtung Community	Pangnirtung	Open House - Auyuittuq Lodge

Chidliak - Chronology of Community Engagement

#	Date	Organization	Location	Description
52	22-Nov-10	Amarok HTA (Iqaluit Hunters & Trappers Association)	Iqaluit	Meeting
53	23-Nov-10	Pangnirtung Hamlet Representatives	Pangnirtung	Meeting
54	23-Nov-10	Pangnirtung HTA (Pang. Hunters & Trappers Association)	Pangnirtung	Meeting
55	24-Nov-10	Pangnirtung Community	Pangnirtung	Open House - Auyiuttuq Lodge
56	24-Nov-10	Pangnirtung Community	Pangnirtung	Public Meeting - Community Hall
57	1-Dec-10	Peregrine Stakeholder Strategy		
58	25-Jan-11	Pangnirtung Community	Pangnirtung	Job Fair
59	27-Jan-11	Iqaluit Community	Iqaluit	Job Fair
60	14-Feb-11	Amarok HTA (Iqaluit Hunters & Trappers Association)	Iqaluit	Meeting
61	15-Feb-11	QIA (Qikiqtani Inuit Association)	Iqaluit	Meeting
62	15-Feb-11	Iqaluit City Council	Iqaluit	Meeting
63	15-Feb-11	Baffin Region Chamber of Commerce	Iqaluit	Meeting
64	16-Feb-11	Pangnirtung Community	Pangnirtung	Public Meeting - Community Hall
65	16-Feb-11	Community Strategy Committee	Pangnirtung	Meeting
66	16-Feb-11	Pangnirtung HTA (Pang. Hunters & Trappers Association)	Pangnirtung	Meeting
67	16-Feb-11	Pangnirtung MLA	Pangnirtung	Meeting
68	17-Feb-11	Pangnirtung High School	Pangnirtung	Information Session
69	17-Feb-11	Pangnirtung Community	Pangnirtung	Open House - Auyiuttuq Lodge
70	14-Mar-11	Iqaluit Hunter on Ice Flow	Iqaluit	Rescue
71	16-Jun-11	Pangnirtung Community	Pangnirtung	Job Fair
72	17-Jun-11	Iqaluit Community	Iqaluit	Job Fair
73	4-Jul-11	Pangnirtung Minor Hockey	Pangnirtung	Donation - \$5,000.00 Minor Hockey
74	4-Jul-11	Iqaluit Minor Hockey	Iqaluit	Donation - \$5,000.00 Minor Hockey
75	26-Jul-11	Auyiuttuq National Park	Pangnirtung	Rescue
76	29-Jul-11	Auyiuttuq National Park	Pangnirtung	Rescue
77	31-Jul-11	Auyiuttuq National Park	Pangnirtung	Rescue
78	15-Aug-11	Pangnirtung Elders & others	Pangnirtung	Chidliak Site Tour
79	16-Aug-11	Pangnirtung Elders & others	Pangnirtung	Chidliak Site Tour
80	29-Aug-11	Iqaluit Elders & others	Iqaluit	Chidliak Site Tour
81	22-Oct-11	Iqaluit Workers	Iqaluit	Training Course - Canadian Firearms
82	8-Nov-11	Pangnirtung Workers	Pangnirtung	Training Course - Canadian Firearms
83	21-Nov-11	Nakashuk Family	Pangnirtung	Meeting - Concerned Family Members
84	21-Nov-11	Pangnirtung Community	Pangnirtung	Public Meeting
85	21-Nov-11	Pangnirtung Hamlet Representatives	Pangnirtung	Information Meeting
86	22-Nov-11	Open House	Pangnirtung	Meeting
87	22-Nov-11	SEMC (Socio-economic Monitoring Committee)		Meeting
88	22-Nov-11	Pangnirtung HTA (Pang. Hunters & Trappers Association)	Pangnirtung	Meeting
89	23-Nov-11	Amarok HTA (Iqaluit Hunters & Trappers Association)	Iqaluit	Meeting
90	23-Nov-11	Baffin Region Chamber of Commerce	Iqaluit	Meeting
91	23-Nov-11	Iqaluit City Council	Iqaluit	Meeting
92	23-Nov-11	QIA (Qikiqtani Inuit Association)	Iqaluit	Meeting
93	16-Dec-11	Kivalliq Mine Training Society	Rankin Inlet	Donation - \$5000 to Mine Training Strategy
94	12-Mar-12	Pangnirtung Workers	Pangnirtung	Training Course - Standard First Aid
95	13-Mar-12	Pangnirtung Workers	Pangnirtung	Meeting
96	17-Mar-12	Pangnirtung Workers	Pangnirtung	Training Course - Standard First Aid
97	21-Mar-12	Hamlet of Pangnirtung	Pangnirtung	Donation - \$600.00 to Hamlet 40th Anniv.
98	29-Mar-12	Nunavut Youth Conference	Iqaluit	Presentation to Inuit Youth
99	1-Apr-12	Pangnirtung Community	Pangnirtung	Open House - Auyiuttuq Lodge
100	2-Apr-12	Amarok HTA (Iqaluit Hunters & Trappers Association)	Iqaluit	Trail Scouting
101	16-Apr-12	QIA (Qikiqtani Inuit Association)	Iqaluit	Meeting
102	23-Apr-12	Pangnirtung Hamlet Representatives	Pangnirtung	Meeting
103	23-Apr-12	GN-Economic Development	Pangnirtung	Meeting
104	24-Apr-12	Pangnirtung Community	Pangnirtung	Public Meeting - Community Hall
105	24-Apr-12	Pangnirtung Community	Pangnirtung	Open House - Auyiuttuq Lodge
106	25-Apr-12	Pangnirtung HTA (Pang. Hunters & Trappers Association)	Pangnirtung	Meeting
107	25-Apr-12	Pangnirtung Community	Pangnirtung	Open House - Auyiuttuq Lodge
108	7-Jun-12	SEMC (Socio-economic Monitoring Committee)	Pangnirtung	Meeting
109	8-Jun-12	Pangnirtung Workers	Pangnirtung	Job Interviews

Chidliak - Chronology of Community Engagement

#	Date	Organization	Location	Description
110	25-Jun-12	Auyuittuq National Park	Pangnirtung	Drum Fuel Donation
111	26-Nov-12	QIA (Qikiqtani Inuit Association)	Iqaluit	Meeting
112	27-Nov-12	Pangnirtung Food Bank	Pangnirtung	Meeting
113	28-Nov-12	GN-Economic Development	Pangnirtung	Meeting
114	28-Nov-12	Hamlet of Pangnirtung	Pangnirtung	Meeting
115	28-Nov-12	Pangnirtung Community	Pangnirtung	Open House - Auyuittuq Lodge
116	28-Nov-12	Pangnirtung Community	Pangnirtung	Public Meeting - Community Hall
117	29-Nov-12	Pangnirtung Community	Pangnirtung	Open House - Auyuittuq Lodge
118	29-Nov-12	Pangnirtung HTA (Pang. Hunters & Trappers Association)	Pangnirtung	Meeting
119	30-Nov-12	QIA (Qikiqtani Inuit Association)	Iqaluit	Meeting
120	12-Dec-12	Hamlet of Pangnirtung	Pangnirtung	Donation - \$250.00 to Christmas Hamper Project
121	12-Dec-12	Hamlet of Pangnirtung	Pangnirtung	Donation - \$250.00 to Hamlet Volunteer Dinner
122	8-Feb-13	Amarok HTA (Iqaluit Hunters & Trappers Association)	Iqaluit	Trail Scouting
123	12-Jun-13	Nunavut Economic Development Association	Iqaluit	Meeting
124	12-Jun-13	RCMP HQ - "V" Division	Iqaluit	Meeting
125	13-Jun-13	AANDC - Land Administration	Iqaluit	Meeting
126	13-Jun-13	AANDC - Geology	Iqaluit	Meeting
127	13-Jun-13	AANDC - Mining Recorder's Office	Iqaluit	Meeting
128	13-Jun-13	NWT & NU Chamber of Mines	Iqaluit	Meeting
129	13-Jun-13	Canada-Nunavut Geoscience Office	Iqaluit	Meeting
130	14-Jun-13	GN-Economic Development & Transportation	Iqaluit	Meeting
131	14-Jun-13	QIA - (Qikiqtani Inuit Association) Land Administration and Iqaluit CLARC	Iqaluit	Meeting
132	14-Jun-13	Baffin Region Chamber of Commerce	Iqaluit	Meeting
133	16-Jun-13	Pangnirtung Employees	Pangnirtung	Meeting with Pangnirtung Seasonal workers & thank you brunch
134	17-Jun-13	GN-Economic Development & Transportation	Pangnirtung	Meeting
135	17-Jun-13	Hamlet of Pangnirtung	Pangnirtung	Meeting
136	17-Jun-13	QIA - (Qikiqtani Inuit Association) Pangnirtung CLARC	Pangnirtung	Meeting
137	17-Jun-13	Pangnirtung MLA	Pangnirtung	Meeting
138	17-Jun-13	Pangnirtung Community	Pangnirtung	Public Meeting - Community Centre
139	18-Jun-13	Pangnirtung Community	Pangnirtung	Open House - Community Centre
140	18-Jun-13	Pangnirtung HTA (Pang. Hunters & Trappers Association)	Pangnirtung	Meeting
141	20-Jun-13	Amarok HTA (Iqaluit Hunters & Trappers Association)	Iqaluit	Meeting
142	17-Mar-14	GN-Economic Development & Transportation	Pangnirtung	Meeting
143	17-Mar-14	Hamlet of Pangnirtung	Pangnirtung	Meeting
144	17-Mar-14	QIA - (Qikiqtani Inuit Association) Pangnirtung CLARC	Pangnirtung	Meeting
145	17-Mar-14	Pangnirtung Community	Pangnirtung	Public Meeting - Community Centre
146	18-Mar-14	Pangnirtung Community	Pangnirtung	Open House - Community Centre
147	18-Mar-14	Pangnirtung HTA (Pang. Hunters & Trappers Association)	Pangnirtung	Meeting
148	19-Mar-14	QIA - (Qikiqtani Inuit Association) Land Administration and Iqaluit CLARC	Iqaluit	Meeting
149	19-Mar-14	Baffin Region Chamber of Commerce	Iqaluit	Meeting
150	19-Mar-14	Amarok HTA (Iqaluit Hunters & Trappers Association)	Iqaluit	Meeting
151	20-Mar-14	AANDC - Land Administration	Iqaluit	Meeting
152	20-Mar-14	RCMP HQ - "V" Division	Iqaluit	Meeting
153	20-Mar-14	GN-Economic Development & Transportation	Iqaluit	Meeting
154	20-Mar-14	Canada-Nunavut Geoscience Office	Iqaluit	Meeting
155	20-Mar-14	Iqaluit Community	Iqaluit	Public Meeting - Anglican Hall
156	21-Mar-14	City of Iqaluit	Iqaluit	Meeting with Mayor
157	7-Apr-14	Nunavut Mining Symposium	Iqaluit	Mining Symposium
158	5-May-14	Qikiqtaaluk SEMC	Iqaluit	Meeting

Need



No.: ET8329


Nunavut

Canada

BUSINESS CORPORATIONS ACT

**CERTIFICATE OF REGISTRATION OF AN
EXTRA-TERRITORIAL CORPORATION**

LOI SUR LES SOCIÉTÉS ACTIONS

**CERTIFICAT D'ENREGISTREMENT D'UNE SOCIÉTÉ
PAR ACTIONS EXTRATERRITORIALE**

I HEREBY CERTIFY THAT

JE CERTIFIE PAR LA PRÉSENTE QUE

PEREGRINE DIAMONDS LTD.

a body corporate incorporated
under the laws of

une personne morale constituée
En vertu des lois


Canada

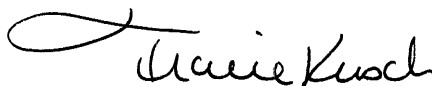
was registered under Part XXI of the
Business Corporations Act of Nunavut, the
Statement of Registration of which is
attached.

était enregistrée en vertu de la partie XXI de
la *Loi sur les sociétés par actions au Nunavut*,
la déclaration d'enregistrement en faisant foi
étant jointe.

Date of Registration
Enregistrement fait le

31-Aug-2004





DEPUTY / REGISTRAR OF CORPORATIONS
REGISTRAIRE OU REGISTRAIRE ADJOINT DES SOCIÉTÉS PAR ACTIONS



BUSINESS CORPORATIONS ACT
**CERTIFICATE OF COMPLIANCE OF AN
EXTRA-TERRITORIAL CORPORATION**

LOI SUR LES SOCIÉTÉS ACTIONS
**CERTIFICAT DE CONFORMITÉ D'UNE SOCIÉTÉ
PAR ACTIONS EXTRATERRITORIALE**

I HEREBY CERTIFY THAT

JE CERTIFIE PAR LA PRÉSENTE QUE

PEREGRINE DIAMONDS LTD.

a body corporate incorporated
under the laws of

une personne morale constituée
En vertu des lois

Canada

registered under Part XXI of the
Business Corporations Act of Nunavut, has
filed with the Registrar of Corporations, the
required annual returns and is, with respect
to the filing of annual returns, in good
standing on the records of the Registrar.

enregistrée en vertu de la partie XXI de la
Loi sur les sociétés par actions au Nunavut,
a déposé auprès du registraire des sociétés
par actions le rapport annuel exigé et
rencontre les exigences du registraire relatives
au dépôt des rapports annuels.

Dated 12-Nov-2013
Fait le



DEPUTY / REGISTRAR OF CORPORATIONS
REGISTRAIRE OU REGISTRAIRE ADJOINT DES SOCIÉTÉS PAR ACTIONS