


CHIDLIAK PHOTOS AND CAMP MAPS – 2009



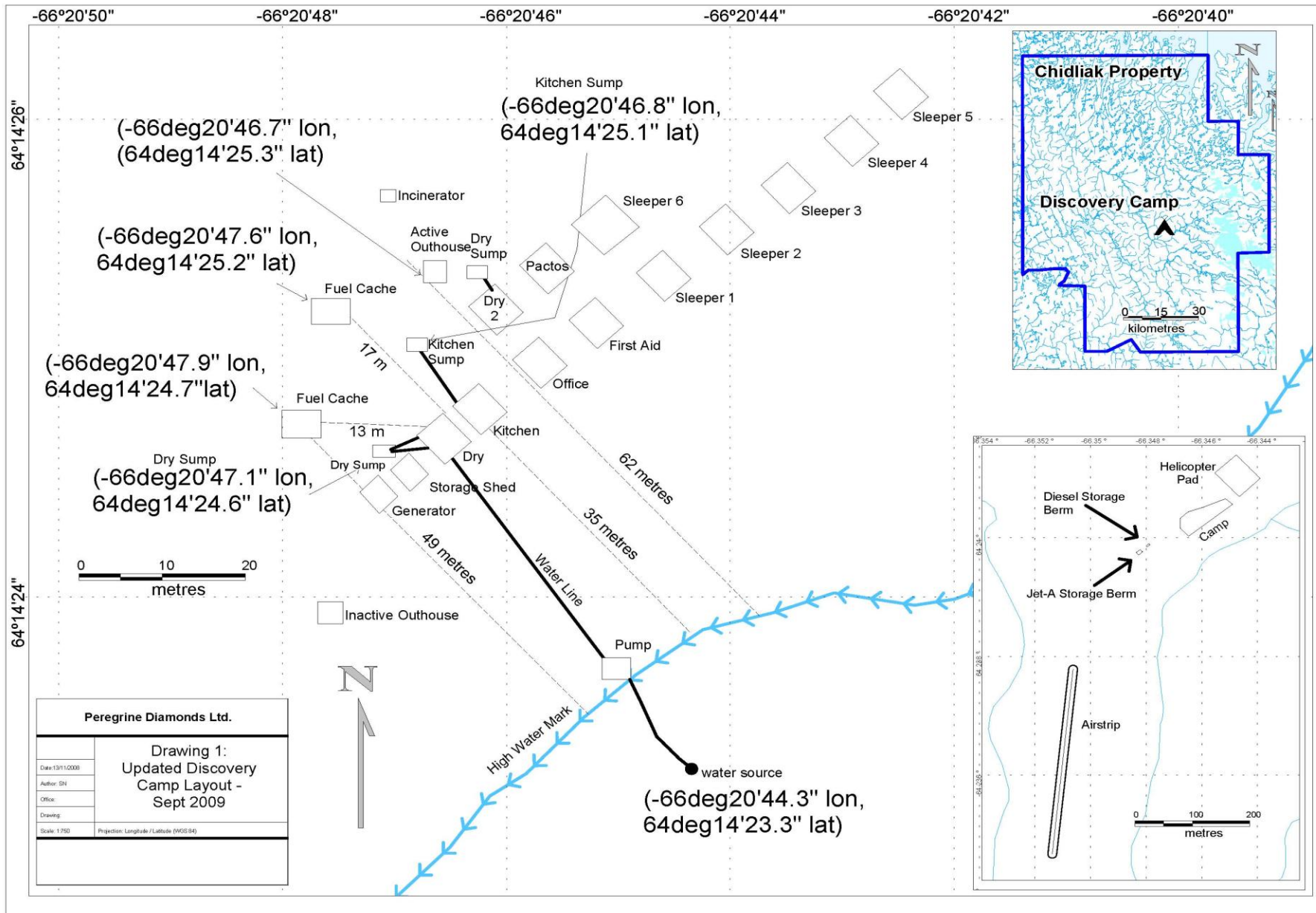
TOP: Chidliak's Sunrise Camp looking south –August 2009. CENTRE: Sunrise Camp aerial, looking north toward diesel Insta-Berm fuel cache – November 2009. ABOVE: DC-3 parked on lake ice at Sunrise Camp – May 2009.

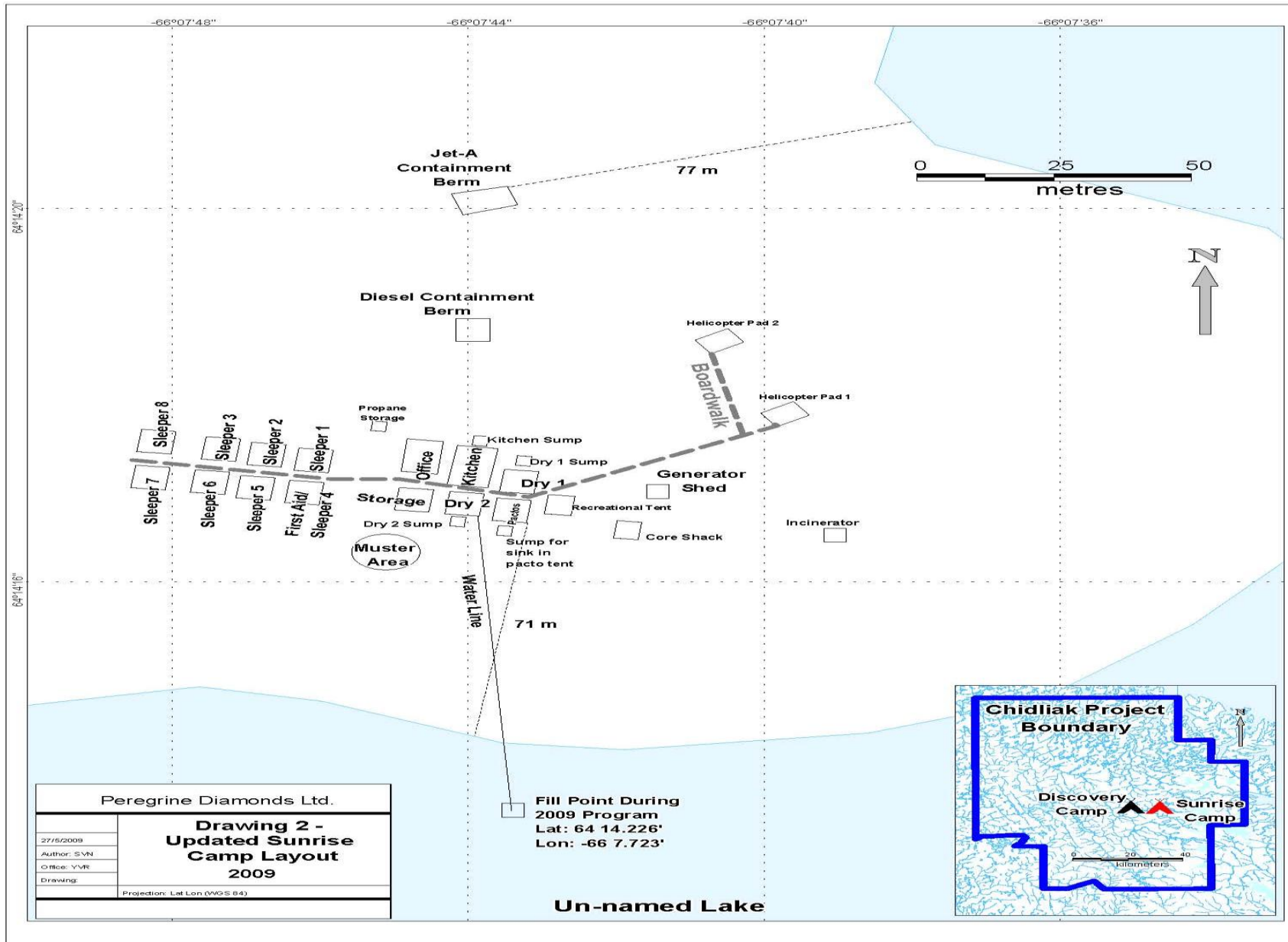


TOP: Mini-berm setup behind sleep tent at Sunrise Camp – July 2009. ABOVE: Boart Longyear LM-55 core drill being set up at CHI-095 drillhole – July 2009.



TOP: Diesel storage area west of Discovery Camp tents – August 2009. CENTRE: Drip-pan berm under drum at Discovery Camp generator shed. – August 2009. ABOVE: Kitchen sump at Discovery Camp – July 2009. Liqui-Bac degreaser and odour-control environmentally-benign product was used in drains in summer conditions between August and September 2009.





Peregrine Diamonds Ltd.	
Drawing 2 - Updated Sunrise Camp Layout 2009	
27/5/2009	
Author: SVN	
Office: YVR	
Drawing:	
Projection: Lat Lon (WGS 84)	