

Image 2. Overview of 1501253 B.C. Ltd claims and Inuit owned land, with areas of likely drilling outlined in red.

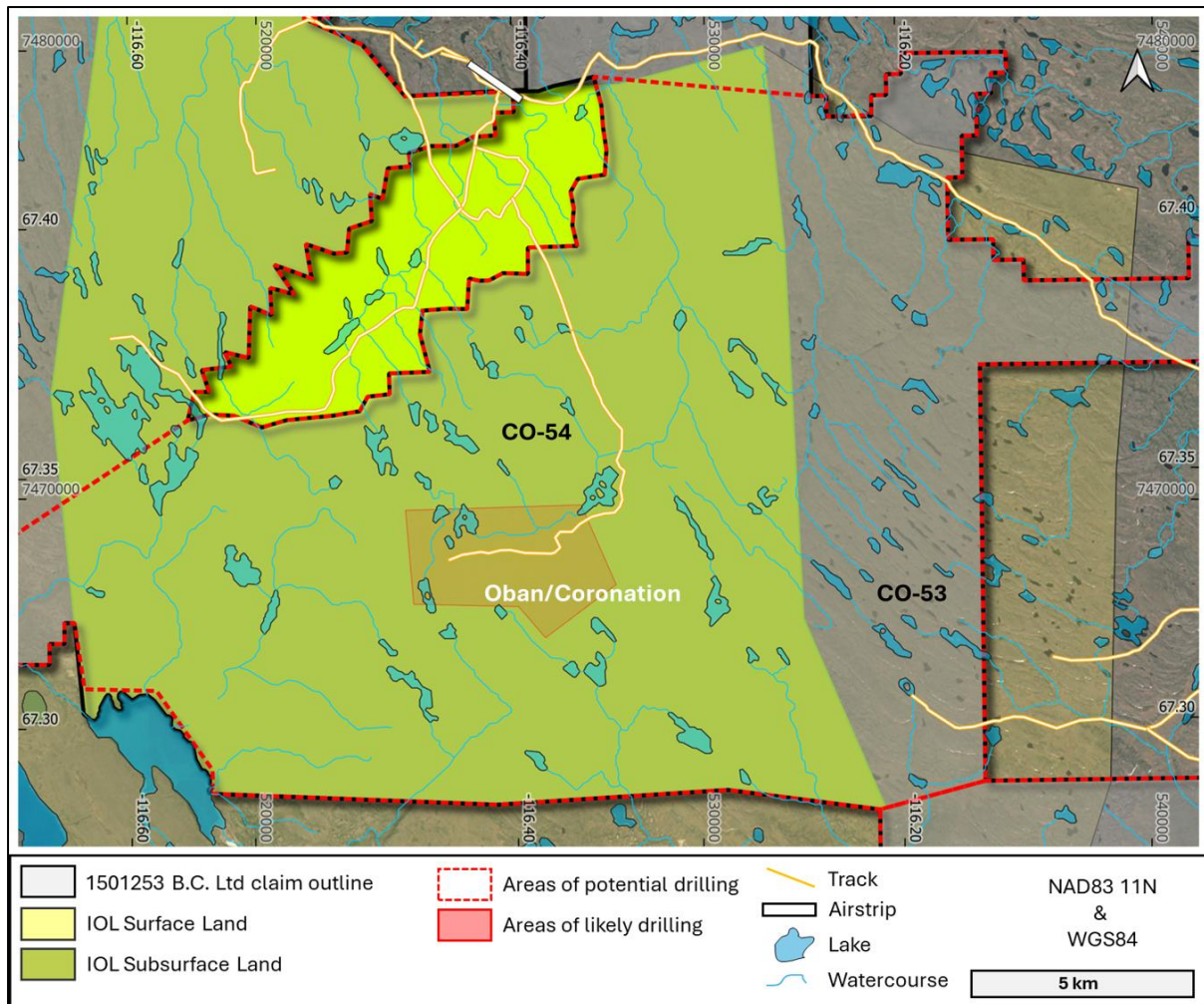


Image 3. Oban district showing the Coronation prospect, where the company would like to drill approximately 5-6 holes. This sits on Inuit owned land parcels CO-54 and CO-53. The Company has an Exploration and Mining agreement in place for CO-54.

-5-6 holes

-Each hole 100-200m deep

-Each site up to 15mx15m disturbance

-Potentially up to 0.135 hectares disturbance

-Potential 2m-wide ATV tracks between holes

-No holes drilled within 31m of any water body

-No waste or drill water deposited into any water body

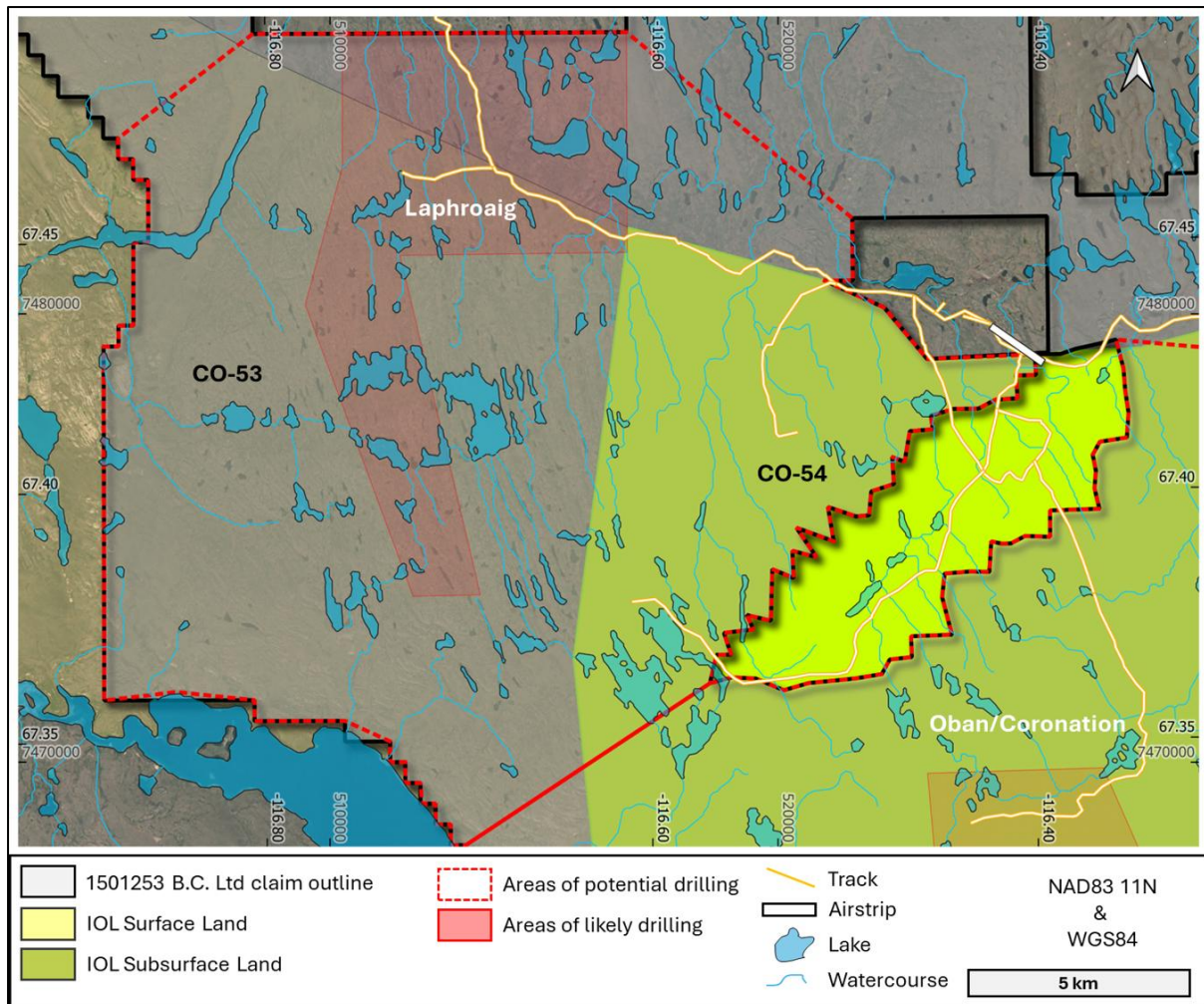


Image 5. Laphroaig district, where the company may possibly drill 1-2 holes.

- Possibly 1-2 holes
- Each hole 100-200m deep
- Each site 10mx10m disturbance
- Potentially up to 0.05 hectares disturbance
- Potential 2m-wide ATV tracks between holes
- No holes drilled within 31m of any water body
- No waste or drill water deposited into any water body

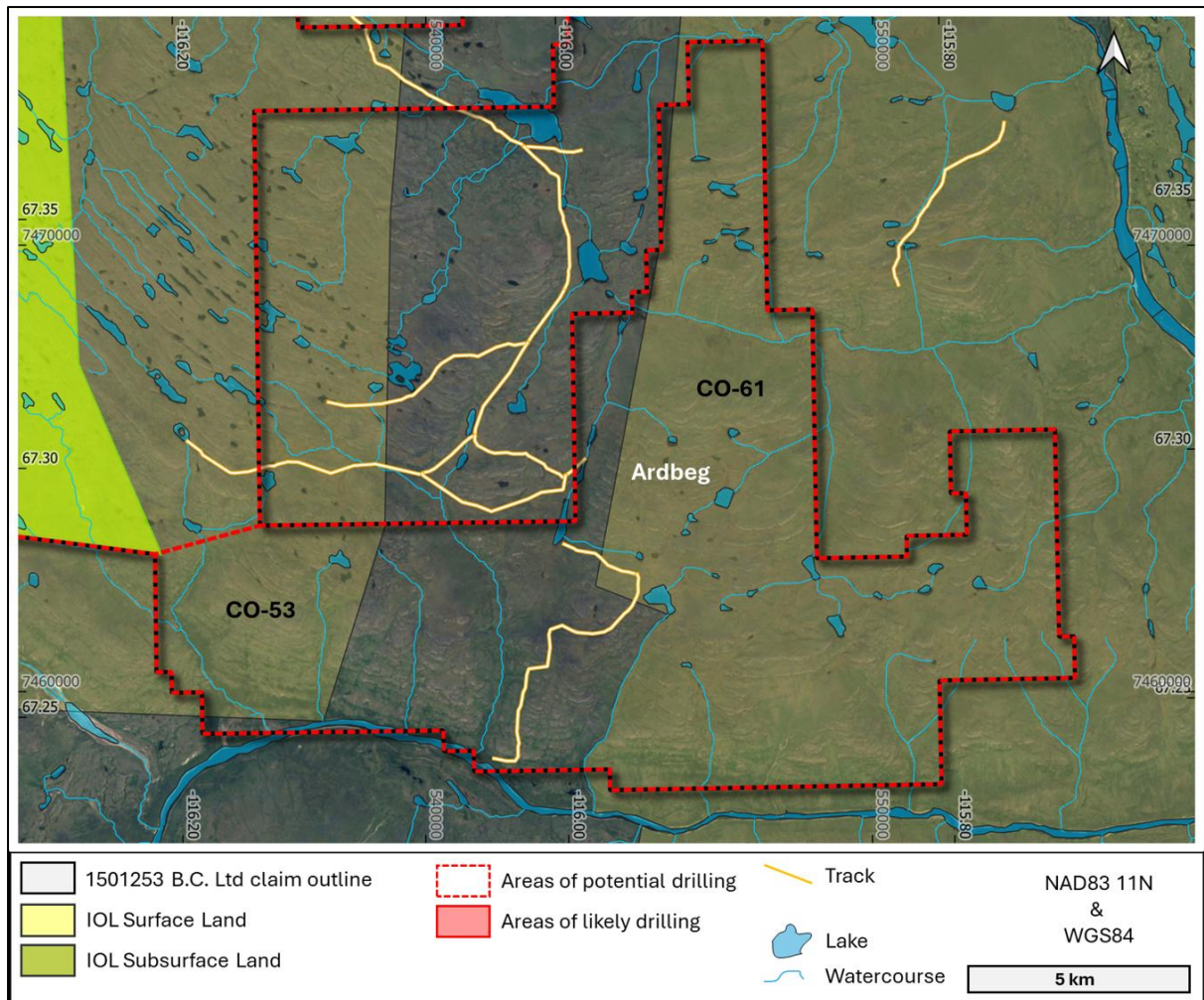


Image 6. Ardbeg district, where the company may possibly drill 1-2 holes.

- Possibly 1-2 holes
- Each hole 100-200m deep
- Each site 10mx10m disturbance
- Potentially up to 0.05 hectares disturbance
- Potential 2m-wide ATV tracks between holes
- No holes drilled within 31m of any water body
- No waste or drill water deposited into any water body

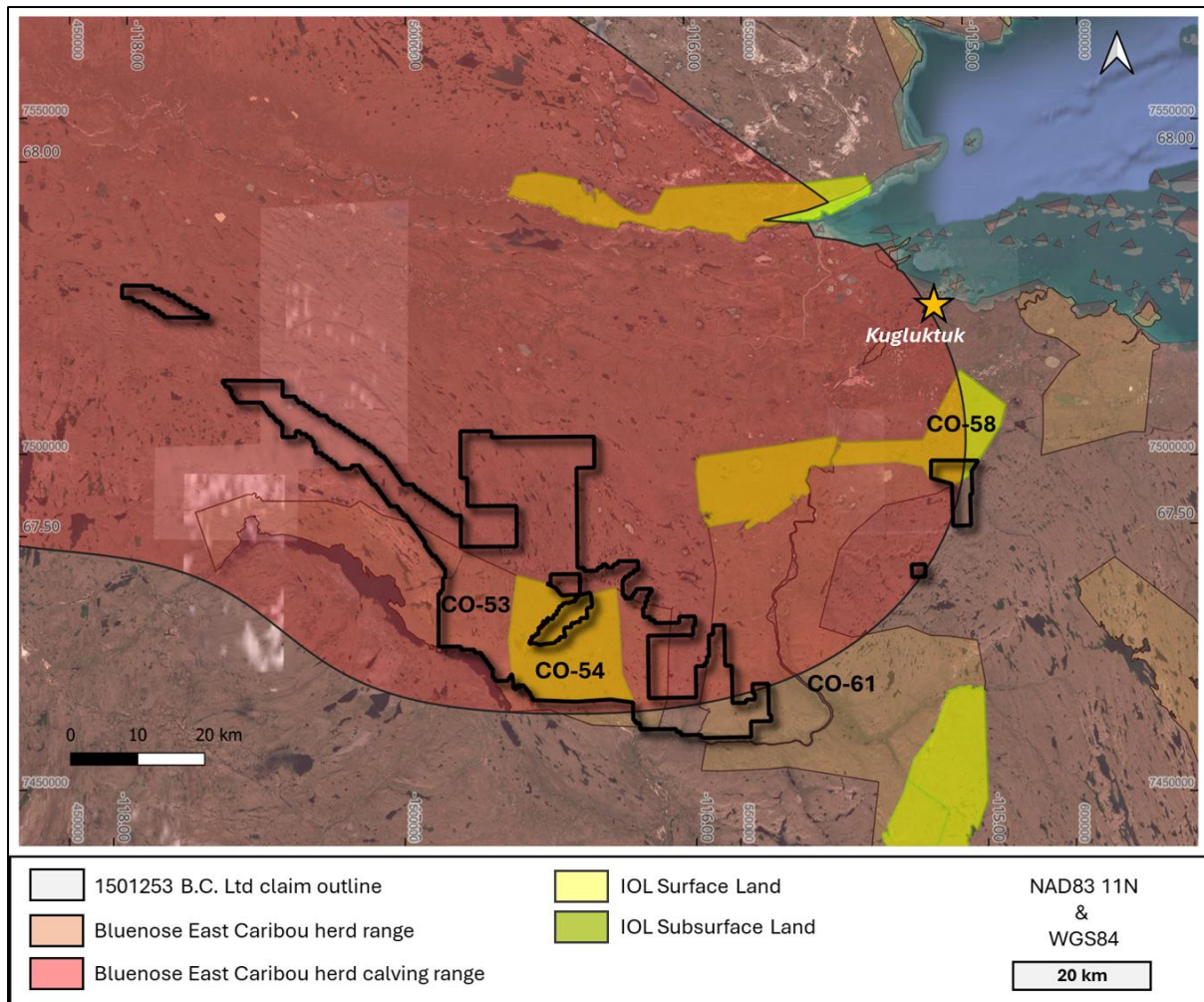


Image 7. Bluenose East Caribou herd calving grounds, in relation to the Company's claims. The Company will stop all exploration activities during calving and post-calving, which will be 28th May – 3rd July, or other dates as agreed upon with the local HTO. Aircraft will avoid wildlife at all times and fly at a height as to not disturb bears/muskox/caribou, or fly around them.