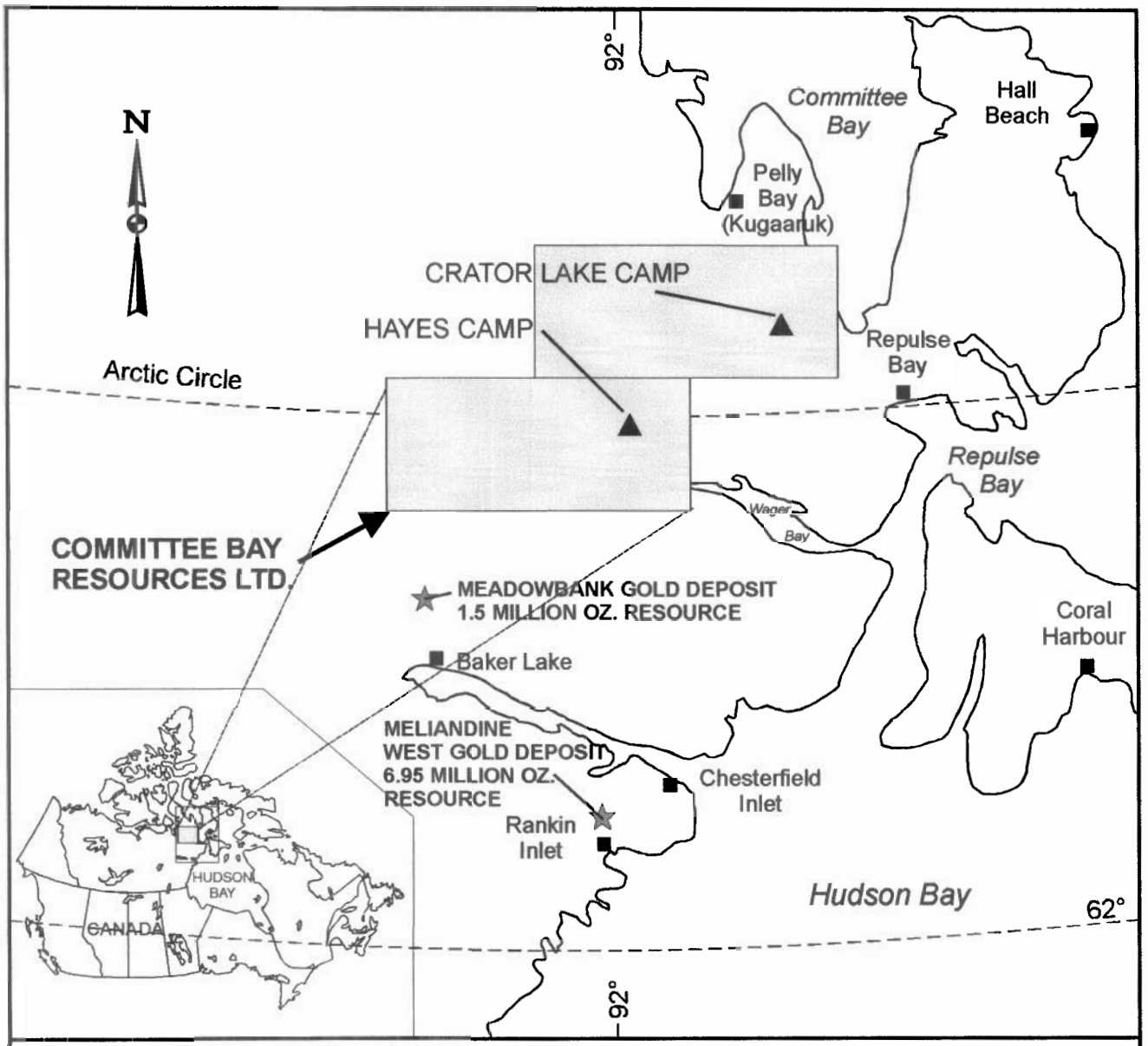

SYMBOLS

Committee Bay Joint Venture Agreement Area

PB-01 — Inuit Owned Lands; identifier

HAYESCAMP — Camp

PELLY BAY — Hamlet; identifier

Meadowbank Gold deposit — Gold deposit; identifier

COMMITTEE BAY RESOURCES LTD..

LAUGHLAND LAKE - ELLICE HILLS AREA

LOCATION

Scale 0 100 200 300 Kilometres

EDMONTON, ALBERTA

December, 2003

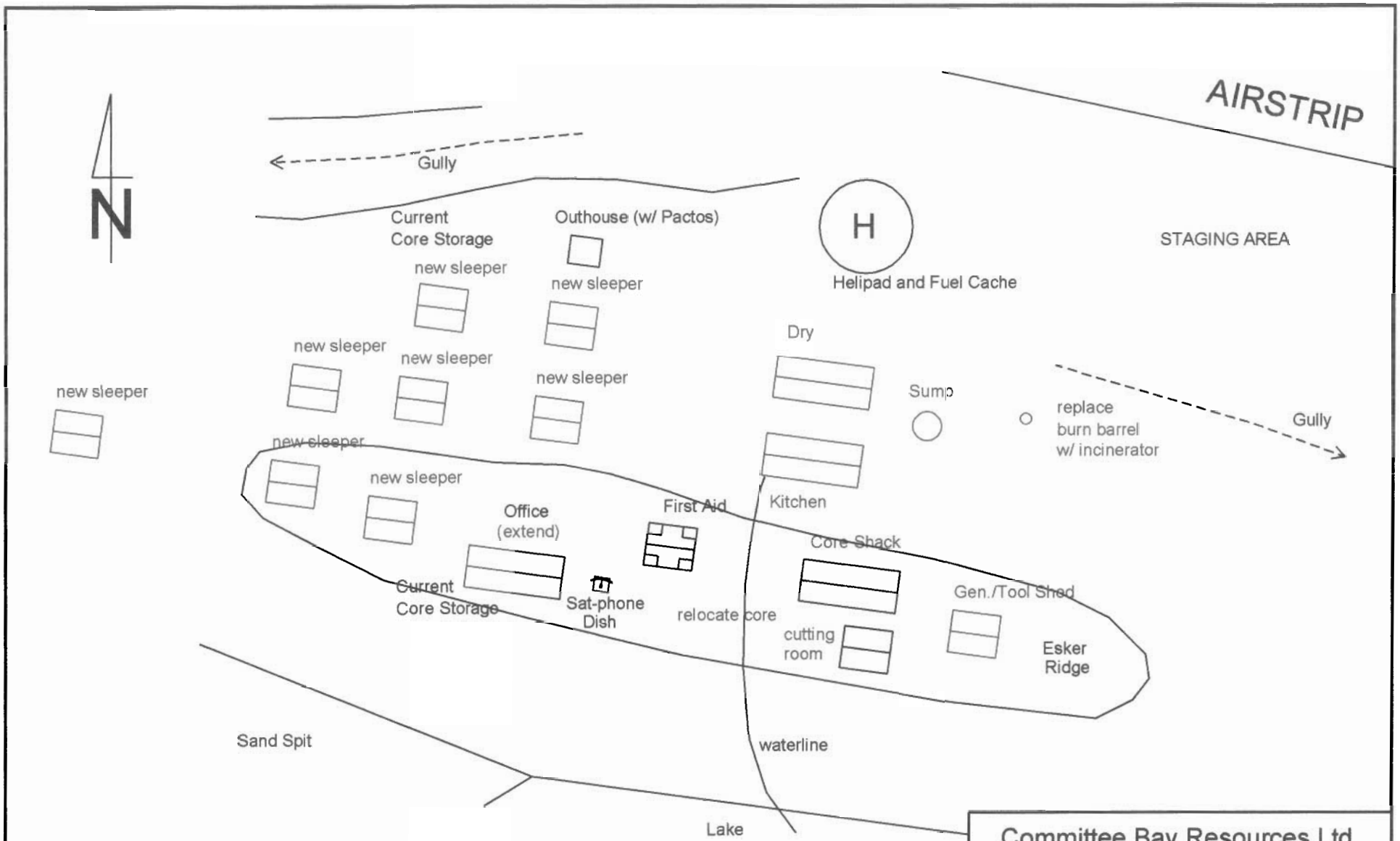

PROPOSED UPGRADES (red)

① 8 plywood floor and framed sleepers
4-5 14'x16' insulated tents required

② 2 new extended floors and frames for a Kitchen and a Dry

③ Existing kitchen becomes a coreshack and dry becomes a cutting room

④ Extension of the current Office Tent

⑤ Upgrading of gen-set and the construction of a gerator/tool storage shed

⑥ Replacement of burn barrel and out-house (holes) with an incinerator

Committee Bay Resources Ltd.

Proposed Upgrades to the Hayes River Camp

(66° 39' 31" N / 91° 33' 11" W)

0 10m

APEX Geoscience Ltd.

Edmonton, AB Oct. 7, 2003

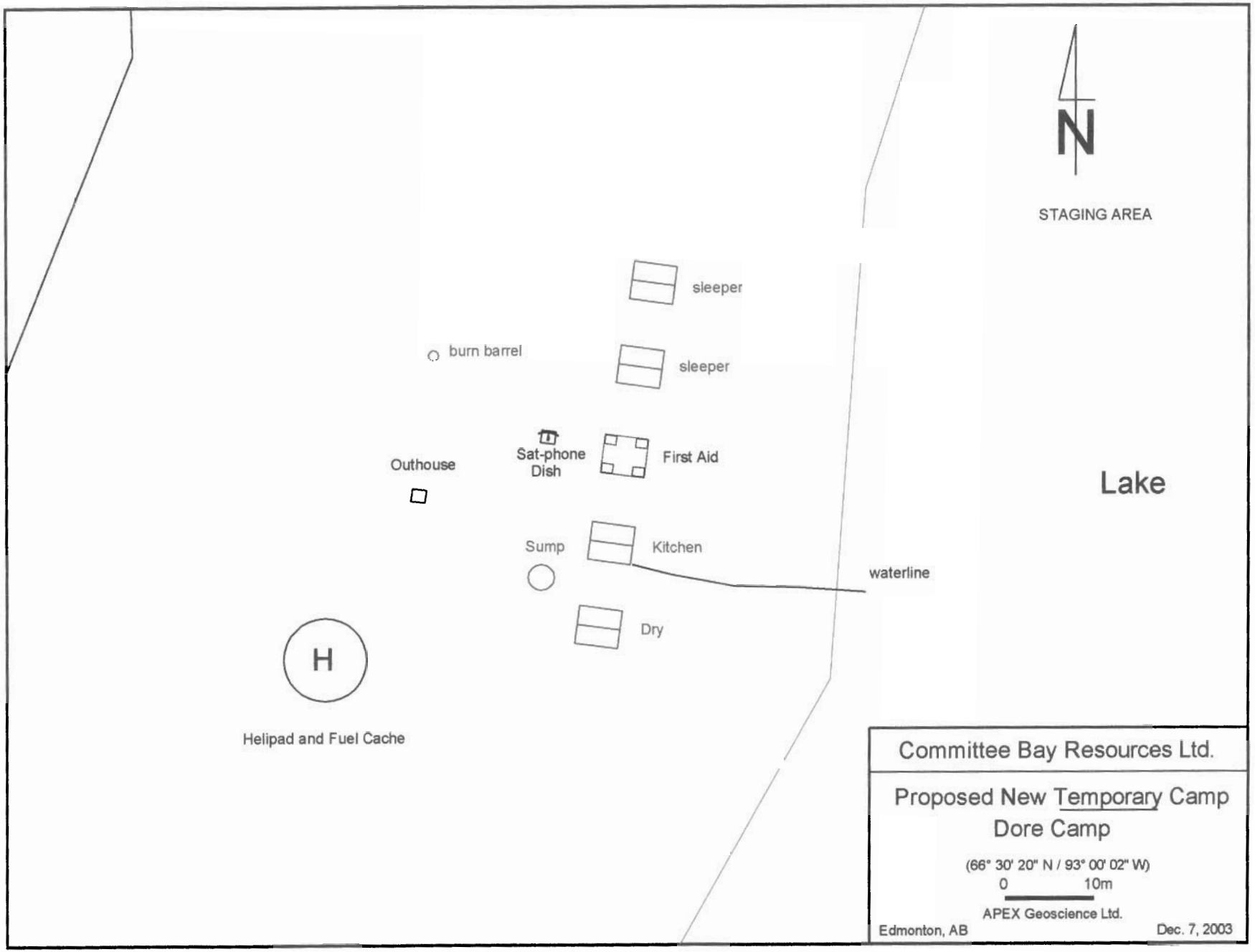
N
STAGING AREA
sleeper
burn barrel
sleeper
Sat-phone
Dish
First Aid
Outhouse
Lake
Sump
Kitchen
waterline
Dry
H
Helipad and Fuel Cache
Committee Bay Resources Ltd.
Proposed New Temporary Camp
Dore Camp
(66° 30' 20" N / 93° 00' 02" W)
0
10m
APEX Geoscience Ltd.
Edmonton, AB
Dec. 7, 2003

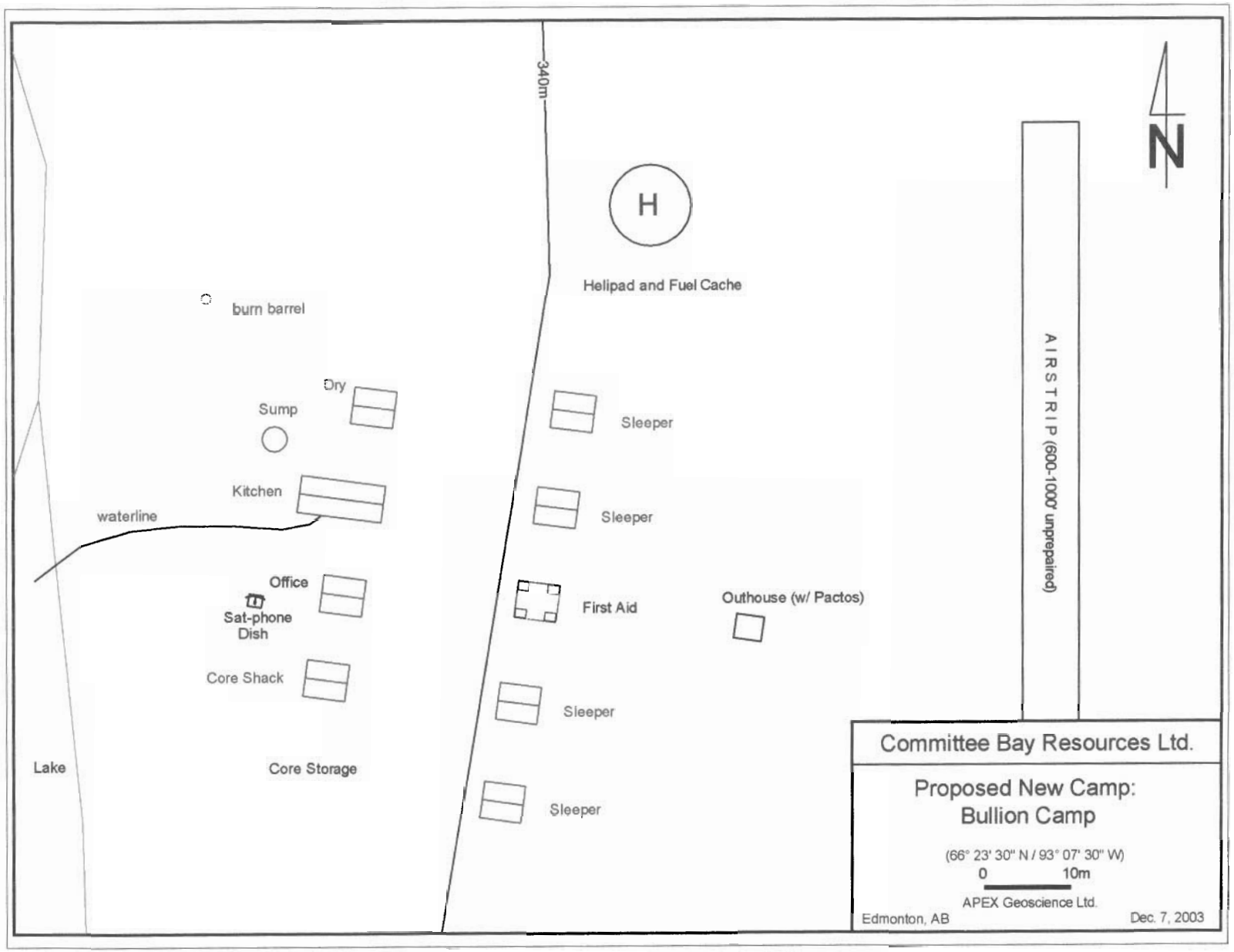
340m
H
Helipad and Fuel Cache
burn barrel
Dry
Sump
Kitchen
waterline
Office
Sat-phone
Dish
Core Shack
Lake
Core Storage
Sleeper
Sleeper
First Aid
Outhouse (w/ Pactos)
Sleeper
Sleeper
AIRSTRIP (600-1000' unprepaired)
N
Committee Bay Resources Ltd.
Proposed New Camp:
Bullion Camp
(66° 23' 30" N / 93° 07' 30" W)
0
10m
APEX Geoscience Ltd.
Edmonton, AB
Dec. 7, 2003