

FACSIMILE TRANSMITTAL SHEET

TO:	Brian Aglukark	FROM:	P. Pitman
COMPANY:	Nunavumi Parnaiyit, NPC	DATE:	3/17/2010
FAX NUMBER:	(867) 857-2243	TOTAL NO. OF PAGES INCLUDING COVER:	text
PHONE NUMBER:	[Click here and type phone number]	SENDER'S REFERENCE NUMBER:	text
RE:	INAC File No. N2010C0008	YOUR REFERENCE NUMBER:	text

☐ URGENT ☐ FOR REVIEW ☐ PLEASE COMMENT ☐ PLEASE REPLY ☐ PLEASE RECYCLE

NOTES/COMMENTS:

Brian

For your review

Regards Paul Pitman

Brampton Office
341 Main St. N, # 206
Brampton On. Canada

L6X 3C7

905 456 5436
905 456 7180

341 Main Street North
Brampton, ON N6C 2G6

**NUNAVUT PLANNING COMMISSION
APPLICATION TO DETERMINE CONFORMITY
WITH THE KEEWATIN REGIONAL LAND USE PLAN**

All applicants for a project proposal shall comply with the requirements listed below. The relevant sections of the plan are noted in each requirement.

GENERAL

2. **Environmental Protection:** s2.4.9: The applicant undertakes to prevent any new occurrences of pollution, garbage and contamination at the site of the development.

☒ Yes

No

3. **Removal of Fuel Drums:** s2.4.9: The applicant undertakes to remove all drums safely from the site and dispose of the drums in a safe manner.

☒ Yes

No

4. **New Site Restoration and Clean Up:** s2.4.15 and Appendix 2, s1: The applicant undertakes to clean up the site and restore the site to its natural condition to the greatest extent possible.

☒ Yes

No

5. **Old Site Restoration and Clean Up:** s2.4.10: The applicant undertakes to clean up the site and restore the site to its original condition to the greatest extent possible, including any work required due to the applicant's action prior to this application.

☒ Yes

No

6. **Low Level Air Flights:** s5.4.4 and Appendix 2, s3: Will the applicant avoid low-level flights?

☒ Yes

No

- i. If not, explain why such flights are or may be absolutely necessary.

The only time a low level flight will be
required would entail moving the drill
by helicopter was doing

[Handwritten signature]

- ii. If such flights are or may be absolutely necessary, will they avoid disturbance to people and wildlife?

☒ Yes

☐ No

- iii. If not, explain why it is not possible to avoid such disturbance.

Per to move a drill in the route will be flown to observe whether there are problems. If so, the route will be altered to avoid any disturbance

7. **Caribou Protection Measures. s2.4.6 and Appendix 3:** Will the applicant comply with the Caribou Protection Measures outlined in section 2.4.6 and in Appendix 3?

☒ Yes

☐ No

8. **Caribou Water Crossings: s2.4.6 and map:** Will the applicant avoid, between May 15 and September 1, to construct any camp, cache any fuel or conduct any blasting within 10 km of any Designated Caribou Water Crossing identified on the certified Caribou Protection Map?

☒ Yes

☐ No

ARCHEOLOGY

9. **Reporting of Archaeological Sites: s4.4.3 and Appendix 3, s2 and s8:** Will the applicant immediately report the discovery of all suspected archaeological sites to the Department of Culture, Language, Elders and Youth (GN)?

Yes

No

PARTICULAR AREAS

15. Game Sanctuary: s2.4.1: Is the project proposal located, in whole or in part, within the Thelon Game sanctuary?

Yes

No

PARTICULAR ACTIVITIES

23. Code of Good Conduct for Land Users: Appendix 2: The applicant undertakes to adhere to the Code of Good Conduct at all times.


Yes

No

I, P.W. Pitman (name of applicant), certify that the information I have given in this application is true and correct and hereby make the above undertakings which form part of my application for a project proposal within the meaning of the Nunavut Land Claims Agreement.

Date: March 17 2010 Signature of Applicant: [Signature]

for Pitman Resources Inc



**Keewatin Regional Land Use Plan
Appendix G
Code of Good Conduct for Land Users**

1. The landscape of each camp and other land use sites will be restored to its original condition to the greatest degree possible. Water quality will be preserved, and no substances that will impair water quality will be dumped in water bodies. When possible and feasible, old sites will be restored to the natural state.
2. All land users shall assist communities and government(s) in identifying and protecting archaeological sites and carving-stone sites, as required by law.
3. Generally, low-level flights by aircraft at less than 300 metres should not occur where they will disturb wildlife or people. If such flights are necessary, they should only take place after consultation with the appropriate communities. All land users are responsible for reporting to the land managers any illegal or questionable low-level flight.
4. All activities on the land will be conducted in such a fashion that the renewable resources of the area in question are conserved.
5. Whenever practicable, and consistent with sound procurement management, land users will follow the practice of local purchase of supplies and services.
6. Land users will establish working relationships with local communities and respect traditional users of the land.
7. During the caribou calving, post-calving and migrating seasons, land use activities should be restricted to avoid disturbing caribou, in general, and activities will be governed more specifically by caribou protection measures such as those contained in Appendix H.
8. Artifacts must be left where they are found. All land users are responsible for reporting to the location of, or any removal or disturbance of, artifacts to CLEY.
9. The mining industry is encouraged to assist in identifying local carving-stone deposits and report any discoveries to KIA. Industry is also encouraged to identify and report old waste sites that need to be cleaned up.
10. All land users shall obey the laws of general application applying to land use.



Keewatin Regional Land Use Plan
Appendix H
DIAND Caribou Protection Measures

1. (a) The Permittee shall not, without approval, conduct any activity between May 15 and July 15 within the Caribou Protection Areas depicted on the map certified by the Engineer as the "Caribou Protection Map" and annexed to this Land Use Permit.
(b) A Permittee may, upon approval by the Land Use Inspector, operate within the said Caribou Protection Areas beyond the May 15 deadline set out in 1 (a), provided that, when monitoring information indicates that caribou cows are approaching the area of operation, the Permittee will implement 1 (c).
(c) On cessation of activities pursuant to 1 (a) or 1 (b), the Permittee will remove from the zone all personnel who are not required for the maintenance and protection of the camp facilities and equipment, unless otherwise directed by the Land Use Inspector.
(d) The Permittee may commence or resume activities prior to July 15 within those parts of the Caribou Protection Areas released by the Land Use Inspector for the reason that caribou cows are not expected to use those parts for calving or post-calving (note 1).
2. (a) In the event that caribou cows calve outside of the Caribou Protection Areas, the Permittee shall suspend operations within the area(s) occupied by cows and/or calves between May 15 and July 15.
(b) In the event that caribou cows and calves are present, the permittee shall suspend:
 - (i) blasting;
 - (ii) overflights by aircraft at any altitude of less than 300 meters above ground level; and
 - (iii) the use of snowmobiles and ATVs (all-terrain vehicles) outside the immediate vicinity of the camp.
3. (a) During migration of caribou, the Permittee shall not locate any operation so as to block or cause substantial diversion to migration.
(b) The Permittee shall cease activities that may interfere with migration, such as airborne geophysics surveys or movement of equipment, until the migrating caribou have passed.
4. (a) The Permittee shall not, between May 15 and September 1, construct any camp, cache any fuel, or conduct any blasting within 10 kilometres of any "Designated Crossing" as outlined on the map certified by the Engineer as the "Caribou Protection Map" and annexed to this Land Use Permit.
(b) The Permittee shall not, between May 15 and September 1, conduct any diamond drilling operation within 5 kilometres of any "Designated Crossing" as outlined on the map certified by the Engineer as the "Caribou Protection Map" and annexed to this Land Use Permit.



ATTACHMENT

A

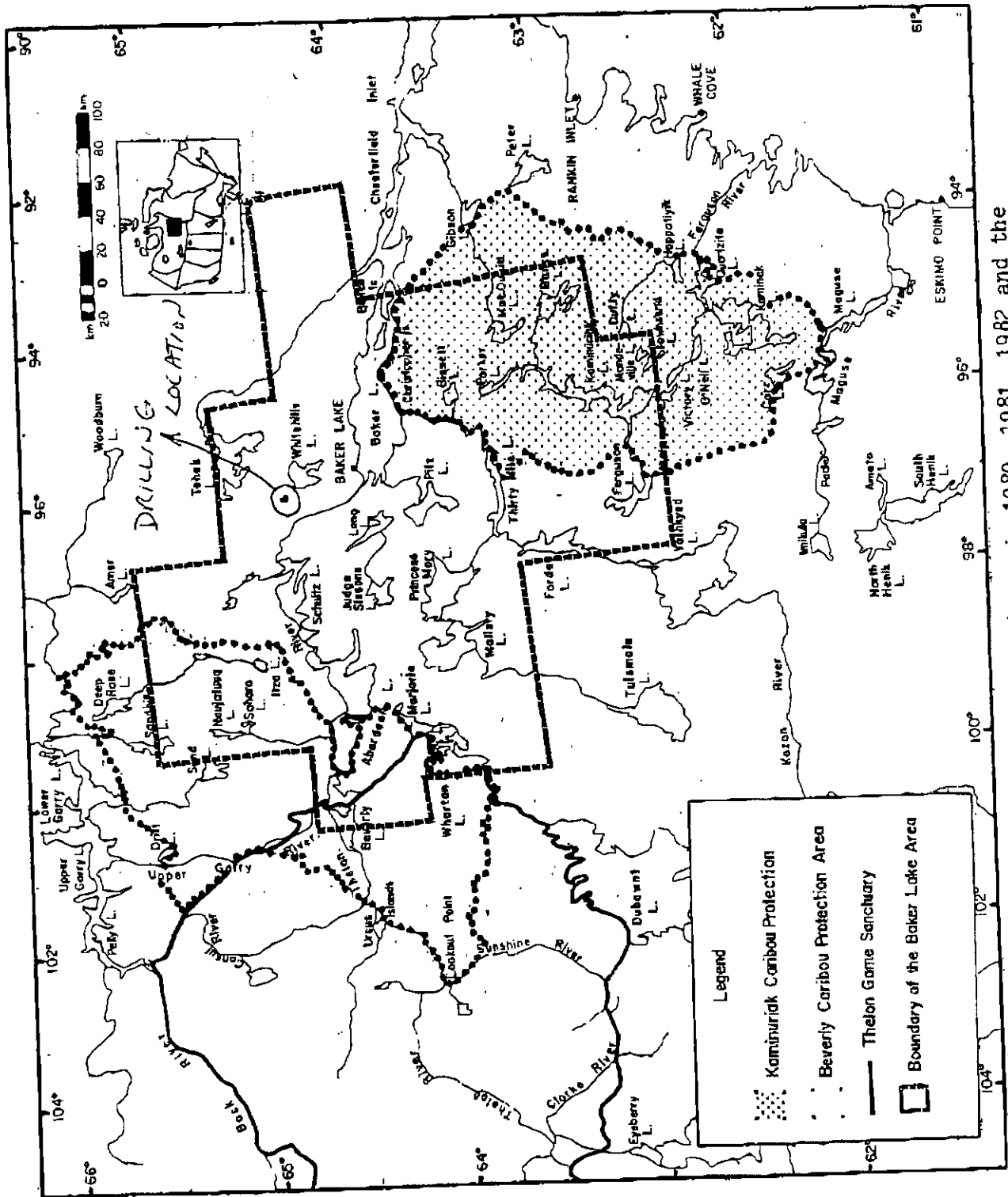


Figure 1. Caribou Protection Areas in 1980, 1981, 1982 and the Baker Lake area defined by Order-in-Council 1977-1153.

[Handwritten signature]

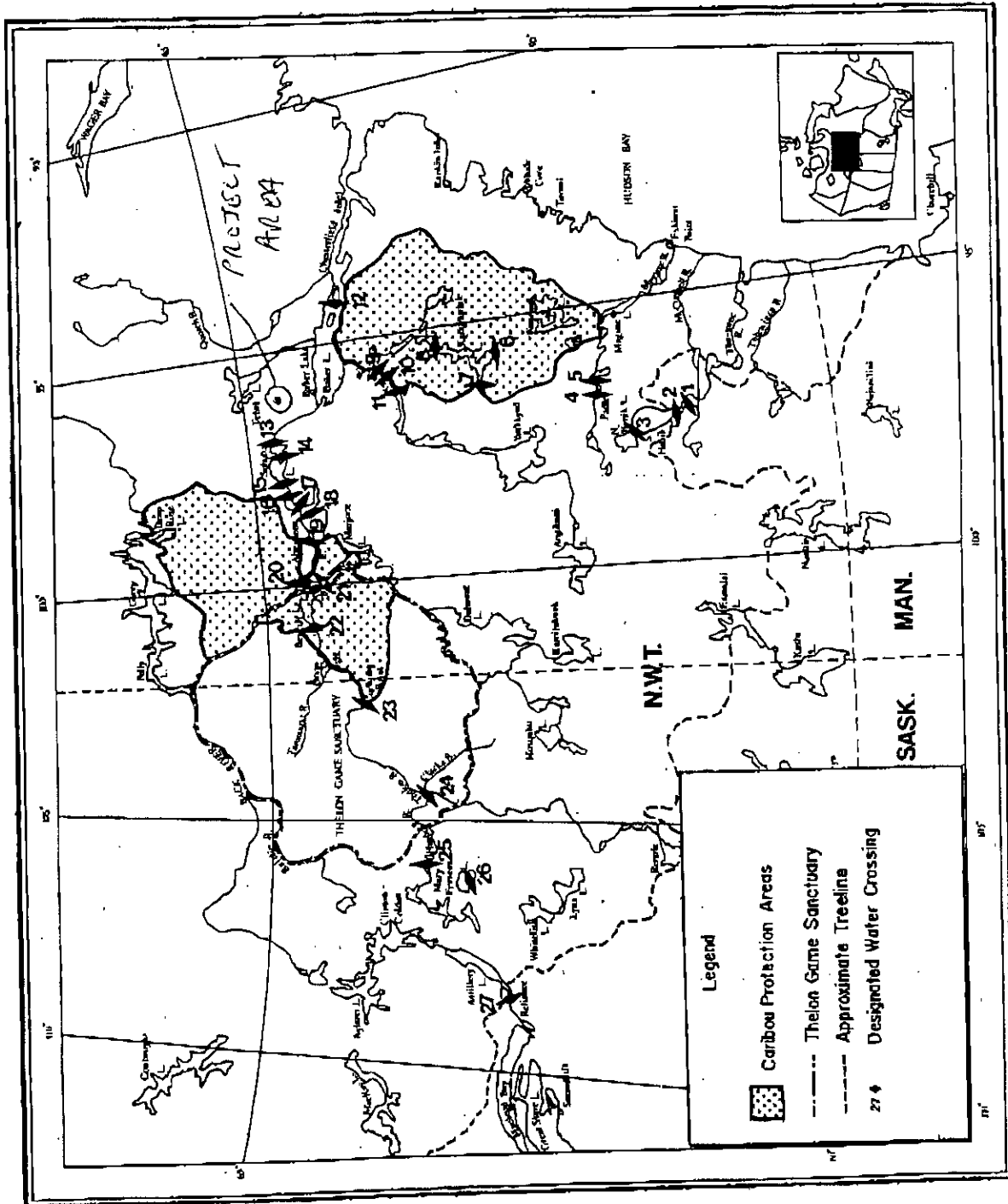


Figure 9. Designated water crossings of Beverly and Kaminurik herds.

ATTACHMENT

B

Ref

Aura

R E S O U R C E S I N C

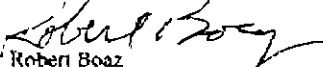
March 17, 2010

To Whom It May Concern:

This letter will confirm That Mr. Paul Pilman is an official agent of and consultant to Aura Silver Resources Inc. He is currently in the process of organizing work on our Greyhound project in Nunavut, north of Baker Lake.

If there are any questions please contact me at your convenience.

Kind regards



Robert Boaz
President and CEO
Aura Silver Resources Inc.
905-403-8010
boaz@aurasilver.com

613 692 7704
613 692 3234

1128 Clapp Lane PO Box 279