



## **CLOSURE AND RECLAMATION PLAN**

For the  
**HOPE BAY REGIONAL EXPLORATION PROJECT  
NUNAVUT**

Covers:  
WINDY CAMP  
PATCH LAKE FACILITIES  
ROBERTS BAY BARGE OFFLOADING LAYDOWN AREA  
HOPE BAY PROJECT REGIONAL DRILLING SITES

NWB Water License 2BE-HOP0712

Prepared by:

**Miramar Hope Bay Ltd.**  
North Vancouver, BC

Prepared by:  
Lawrence J. Connell, P.Eng.  
NWT/NU Registration Number L1720  
General Manager, Environment,  
Miramar Mining Corporation

September 2007

## TABLE OF CONTENTS

	Page
1.0 BACKGROUND.....	1
1.1 Scope .....	1
1.2 Objectives.....	2
1.3 Rationale and Approach .....	5
1.4 Land Use Objectives and Alternatives .....	6
1.4.1 Physical Stability .....	8
1.4.2 Chemical Stability.....	9
1.4.3 Ecological Sustainability .....	9
1.4.4 Climate and Geographic Stability .....	9
1.5 Land Reclamation Units and Proposed Site Specific Reclamation Criteria .....	10
1.6 Proponent Information .....	15
2.0 PRE-DEVELOPMENT ENVIRONMENTAL BASELINE .....	16
2.1 Physical Environment .....	16
2.1.1 Climate and Air Quality.....	16
2.1.2 Climate Change .....	17
2.1.3 Geomorphology.....	17
2.1.4 Surficial Geology, Permafrost Conditions and Seismic Risk .....	17
2.1.5 Bedrock Geology.....	18
2.2 Groundwater Conditions .....	18
2.2.1 Hydrology.....	18
2.2.2 Water Quality .....	18
2.3 Biological Environment .....	19
2.3.1 Marine Biota and Marine Habitat .....	19
2.3.2 Freshwater Biota and Habitat .....	20
2.3.3 Vegetation.....	21
2.4 Wildlife.....	21
2.5 Land/Water Use.....	22
2.6 Protected Areas.....	22
2.7 Archaeology.....	22
3.0 PROJECT DESCRIPTION .....	23
3.1 Project Summary .....	23
3.2 Windy Camp.....	27
3.3 Patch Lake Drill Maintenance Shop and Fuel Storage Facilities .....	32
3.4 Roberts Bay Sealift Off-Loading and Laydown Area .....	34
3.5 Drill Sites .....	35
3.5.1 Current Waste Management Practices.....	35
3.6 Recycling of Contaminated Diesel Fuel .....	35
3.6.1 Contaminated Soil.....	35
3.6.2 Non Combustible – Non Hazardous Solid Waste .....	35
3.6.3 Hazardous Waste.....	36
3.6.4 Drill Cuttings.....	36

4.0	INTERIM RECLAMATION MEASURES.....	37
4.1	Temporary Shutdown .....	37
4.1.1	Site Buildings and Content .....	37
4.1.2	Portable Water Pumps .....	37
4.1.3	Combustible Waste Incinerator .....	37
4.1.4	Electrical System.....	38
4.1.5	Camp and Workshop Heating Systems.....	38
4.1.6	Petroleum Products and Storage Facilities.....	38
4.1.7	Chemicals .....	39
4.1.8	Spill Response Kits .....	39
4.1.9	Drilling Equipment .....	39
4.2	Indefinite Shutdown .....	39
4.2.1	Site Buildings and Content .....	39
4.2.2	Portable Water Pumps .....	40
4.2.3	Combustible Waste Incinerator .....	40
4.2.4	Electrical Systems.....	40
4.2.5	Workshop Heating System.....	40
4.2.6	Petroleum Products and Storage Facilities.....	40
4.2.7	Chemicals .....	41
4.2.8	Spill Response Kits .....	41
4.2.9	Drill Sites.....	41
5.0	FINAL RECLAMATION MEASURES.....	42
5.1	Non-Hazardous Solid Materials .....	42
5.2	Hazardous and Salvageable Materials.....	42
5.3	Site Infrastructure and Buildings .....	42
5.4	Mobile and Stationary Equipment and Buildings .....	44
5.5	Potable Water Supply System .....	44
5.6	Waste Incinerator.....	44
5.7	Workshop Heating System .....	45
5.8	Petroleum Products and Storage Facilities .....	45
5.8.1	Empty 45 Gallons drums .....	46
5.8.2	Tidy Tanks .....	46
5.8.3	Above Ground Storage Tanks (AST).....	47
5.8.4	Fuel Tank Farm Containment.....	47
5.9	Area Impacted by the 2004 Diesel Fuel Spill.....	47
5.10	Land Treatment Area (LTA) .....	47
5.11	Chemicals.....	48
5.12	Helipads .....	48
5.13	Floatplane Dock.....	48
5.14	Sewage Treatment Plant (WWTF or RBC) .....	48
5.15	Communications Equipment .....	49
5.16	Major Drilling Drill Maintenance Shop at Patch Lake.....	49
5.17	Patch Lake Fuel Storage Facility .....	50
5.18	Roberts Bay Barge Offloading and Laydown Area .....	51
5.19	Exploration Drill Sites.....	51
5.19.1	Drill Site Reclamation.....	51
5.19.2	Drill Casing Removal.....	51

5.19.3 Drill Core .....	51
5.19.4 Patch Lake Exploration Trenches .....	52
6.0 ENVIRONMENTAL EFFECTS ASSESSMENT .....	53
6.1 Assumptions .....	53
6.2 Windy Camp and Patch Lake Shop Surface Infrastructure .....	53
6.3 Biophysical Environment .....	54
6.3.1 Air Quality .....	54
6.3.2 Noise and Light .....	54
6.3.3 Terrain .....	54
6.3.4 Wildlife .....	54
6.3.5 Water Quality and Aquatic Resources .....	54
7.0 POST - CLOSURE MONITORING .....	56
7.1 Short-Term Monitoring .....	56
7.2 Long-term Monitoring .....	56
7.3 Documentation and Final Inspection .....	56
7.4 Land Relinquishment .....	57
7.5 Post-Closure Revegetation Considerations .....	57
8.0 IMPLEMENTATION SCHEDULE AND RECLAMATION COST ESTIMATE .....	58
8.1 Introduction .....	58
8.2 Implementation Schedule .....	58
8.3 Cost Estimate .....	58
9.0 POST – CLOSURE ENVIRONMENT AND LAND USE .....	59
9.1 Traditional Land Use .....	59
9.2 Non-Traditional Land Use .....	59
9.3 Aesthetic Quality .....	59
9.4 Biophysical Environment .....	59
10.0 GLOSSARY .....	61
REFERENCES .....	63

## LIST OF FIGURES

Figure 1-1: Hope Bay Regional Exploration Project Location Map .....	1
Figure 3-1: Hope Bay Belt Resource Location Map.....	24
Figure 3-2: Hope Bay Regional Exploration Project – Facility Location Map .....	26
Figure 3-3: Windy Camp – Layout Map.....	29
Figure 3-4: Photograph of Windy Camp showing Location of Waste Management Facilities.....	30
Figure 3-5: Aerial Photo of the Windy Lake Exploration Camp – August 2007 .....	31
Figure 3-6: Patch Lake Drill Maintenance Shop and Fuel Storage Facilities.....	33
Figure 3-7: Patch Lake Facilities (June 2007) Looking from East to West.....	34
Figure 3-8: Patch Lake Fuel Tank Farm Facility (June 2007) Looking from North to South .....	34
Figure 5-1: Windy Camp Fuel Storage Facilities and Landfarm Treatment Area .....	46

## LIST OF TABLES

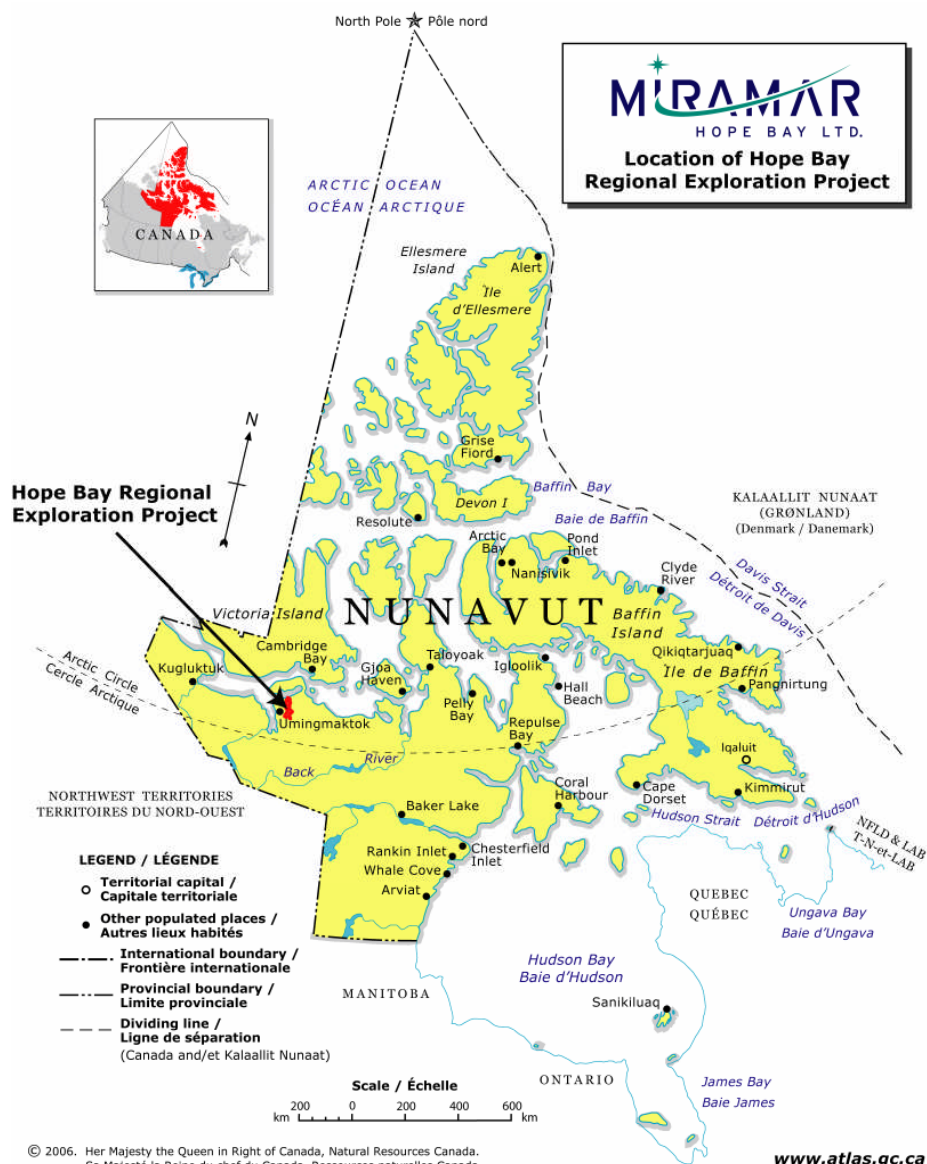
Table 1.1: Proposed Site Specific Reclamation Criteria for the Hope Bay Regional Exploration Project .....	11
--	----

## 1.0 BACKGROUND

### 1.1 Scope

Miramar Hope Bay Ltd. (MHL), owner and operator of the Hope Bay Regional Exploration Project (the Project), is conducting mineral exploration on the Hope Bay greenstone belt from a base at Windy Lake known as the Windy Camp. Windy Camp is located within the Kitikmeot Region of Nunavut, approximately 135 km southwest of Cambridge Bay and 50 km east of Umingmaktok, at latitude  $68^{\circ} 3' N$  and longitude  $106^{\circ} 37' W$ . Hope Bay exploration activities are within the general latitudes  $68^{\circ} 12' 29.89''$  to  $67^{\circ} 29' 9.58'' N$  and general longitudes  $106^{\circ} 50' 33.21''$  to  $106^{\circ} 4' 18.48'' W$ . The centre of the Project is approximately 160 km north of the Arctic Circle (see Figure 1.1).

**Figure 1-1: Hope Bay Regional Exploration Project Location Map**



Windy Camp is located on Inuit owned land (administered by the KIA) adjacent to Windy Lake approximately 8 km south of the planned Doris North project site. The site is located within the zone of continuous permafrost on the Hope Bay Belt. Windy Camp is located above the high water mark on the southeast side of Windy Lake. The camp provides support services for regional exploration activities typically for the central and northern areas of the Hope Bay Belt. An ice strip is constructed on Windy Lake for access during the winter months and float planes (such as a Twin Otter on floats) landing on Windy Lake are used for camp access in summer. There is no all weather airstrip at the Windy Camp.

MHBL has prepared this Closure and Reclamation Plan (Closure Plan) in accordance with Part I of Water License No. 2BE-HOP0712 for submission to the Nunavut Water Board (NWB). This Closure Plan is intended to outline how Windy Camp will be closed and reclaimed once there will be no further planned use of the site. This Plan includes reclamation of the satellite drill maintenance workshop and fuel storage facilities located at the north end of Patch Lake and the sealift laydown area located on the west side of Roberts Bay. It also includes reclamation of the regional drilling sites disturbed as part of the Hope Bay regional exploration activity.

The objective of this Plan is to ensure that issues associated with the effective closure and reclamation of all of these sites are considered in sufficient detail at the earliest possible stage. The Closure Plan is considered to be a “living” document, and as such is anticipated to undergo annual review and further revision as needed to address any changes in the site conditions. The level of detail of closure and reclamation planning contained within the Plan will continue to increase with subsequent revisions. Those revisions will incorporate the lessons learned from ongoing operation and progressive reclamation completed at this site. Moreover, the revisions will also reflect the input from the Kitikmeot Inuit Association (KIA) as representative of the land owner (the Inuit), local communities, the Nunavut Water Board (NWB) and other stakeholders who have an interest in how the Hope Bay Regional Exploration Project facilities are ultimately reclaimed. This document provides a basis for continuing discussions with stakeholders regarding closure and reclamation at this site.

## **1.2 Objectives**

The Mine Reclamation Policy for Nunavut was developed by DIAND in 2002 for the protection of the environment and the disposition of liability relating to mine closures. The policy states that all mines in Nunavut should be planned, operated, closed and decommissioned in an environmentally sound manner in accordance with current mine closure and reclamation practices.

These practices include:

- Submission of a closure and reclamation plan to regulators and landowners, approval of the plan before the commencement of mine production and/or mineral exploration, regular plan updates, and annual progress reclamation reports;
- Progressive reclamation, consistent with the approved plans and current mine reclamation practices;
- Financial assurance that fully covers the outstanding liabilities at any period of the mine life or mineral exploration activity; and

- Sites are reclaimed and monitored at the financial expense of the mining or mineral exploration company.

Mining and mineral exploration is considered to be a temporary use of the land. At closure, the mine site and the land affected by the mining operations are to be reclaimed to achieve the following objectives (listed in order of priority):

- Protection of public health and safety through the use of safe and responsible reclamation practices;
- Reduction or elimination of environmental effects once the mine ceases operation;
- Re-establish conditions that permit the land to return to a similar pre-mining land use; and
- Reduce the need for long-term monitoring and maintenance by establishing physical and chemical stability of disturbed areas.

These broad reclamation objectives are drawn from the Mine Site Reclamation Guidelines for the NWT that were issued by Indian and Northern Affairs Canada (INAC) in January 2006 to assist proponents of mining projects in understanding the expectations of DIAND for closure and reclamation planning in the Northwest Territories and Nunavut. MHBL has adopted these objectives as the basis for establishing site specific reclamation objectives for the Hope Bay Regional Exploration Project.



The goal of reclamation is to prevent progressive degradation of a closed mining site, and to enhance natural recovery of areas affected by mining. Landscape reclamation is driven by the following specific objectives:

- To establish stable landforms;
- To protect the water resources in the local area;
- To facilitate natural recovery of areas affected by mining and the mining related activities at the Project site; and
- To re-establish productive use of the land and water in the vicinity of the mine site for future generations in a manner that is consistent with the pre-development use of the land and water. In this case, productive use refers to use of the area by wildlife and for traditional activities as practised by the local communities and First Nations prior to exploration activities.

This does not mean that the exploration related activities will not result in a permanent change to the landscape. Certain features of the exploration activities, such as the rock excavation for the Patch Lake fuel tank farm, will become permanent changes to the current landscape. Other features, such as roads and building pads, will alter the landscape for many years (perhaps centuries) until natural forces obliterate or disguise their presence even after they are reclaimed. In other words, reclamation cannot totally remove the entire disturbance caused by the mineral exploration activity associated with the Hope Bay Regional Exploration Project.

Reclamation cannot return the disturbed sites to a pristine condition. Reclamation can however ensure that these disturbances are not causing degradation of the surrounding water, air and land after the mineral exploration activity no longer continues.

The establishment of stable landforms (primarily establishment of stable slopes and drainage pathways) through proper engineering practises will reduce the requirements for prolonged maintenance of the disturbed sites after reclamation is complete. It is MHL's objective that reclamation be completed at the Hope Bay Regional Exploration Project in a manner where future maintenance requirements are minimal, limited to periodic site visits, inspections and periodic maintenance of erosion damage and cleaning of drainage pathways. The objective is to get as close as possible to a "maintenance free" site through proven reclamation techniques in the north, in other words to strive for a "walk away" reclaimed site. This means that drainage pathways, such as drainage swales and ditches, will be designed wherever possible and practical to be self-cleaning or resistant to erosion problems that could otherwise require an ongoing maintenance requirement.

The targeted post-closure land use for the Hope Bay Regional Exploration Project is wildlife habitat. This end land use is a reflection of the current use of the tundra area surrounding the Project site by wildlife (both resident and migratory). It is acknowledged that local communities and First Nations make use of the surrounding area for traditional activities and reclamation of

the Hope Bay Regional Exploration Project will target leaving a reclaimed site that is protective of the surrounding water, air and land to enable such traditional activities to continue.

It is also recognized that aesthetics (how a reclaimed site looks) is of concern to the Inuit, local communities, and other stakeholders. This concern is acknowledged by MHBL and aesthetics have been considered in the design of the specific reclamation activities to be applied at the Hope Bay Regional Exploration Project sites. The first and foremost approach in this respect is to leave a “clean” site. In other words, all remaining potentially hazardous materials (chemicals, reagents, hydrocarbons, explosives, etc.) will be removed from the site after exploration activity ceases. These products will be transported south for use elsewhere (recycling) or for appropriate disposal in a licensed disposal facility. All non-hazardous materials such as buildings, demolition debris, steel, vehicles, general garbage and debris will be removed from the surface and disposed of in the appropriate non-hazardous landfill site to be constructed at the Doris North Mine within Quarry 2. This landfill will then be closed out and covered with a layer of quarried rock. It is expected that permafrost will become established within the closed out landfill in a short time frame after closure. Precipitation runoff will be directed away from the reclaimed landfill by a series of upslope berms. There will be visual changes to the pre-development landscape primarily associated with the remaining remnants of the site roads and area disturbed under the buildings and laydown areas. Roads will be reclaimed to allow restoration of natural drainage pathways in a low maintenance fashion (i.e., no culverts, bridges or berms) but the disturbed ground will be evident for many years before natural processes obliterate or disguise their presence.

### **1.3 Rationale and Approach**

MHBL has incorporated, where applicable, the guiding principles, objectives and standards set out in the INAC guiding documents discussed in Section 1.2 in the preparation of the Closure and Reclamation Plan for the Hope Bay Regional Exploration Project.

The Closure and Reclamation Plan will comply with the conditions of all permits, regulations, and industry standards that are applicable to this Project, such as the land use license issued by the Kitikmeot Inuit Association and the water license issued by the Nunavut Water Board. The following principles have been established to guide the development of the overall closure plan:

- Plan and implement in accordance with all applicable regulations;
- Apply cost effective and appropriate closure and reclamation practices to reduce environmental risks and allow traditional use of the land;
- Conduct studies to predict post-closure environmental effects;
- Maintain a program of progressive closure and reclamation as an integral part of project operations; and
- Incorporate new reclamation methods and procedures where practical in the north.

MHBL is committed to reducing the residual environmental effects at the site upon closure. Consequently, exploration activity is planned in conjunction with reclamation planning. Reclamation work forms an integral part of the exploration plan, for example the closeout and reclamation of all drill sites is included as an integral part of the exploration budget, schedule and plan. Furthermore reclamation will be carried out progressively during the life of the Project where practical.

Project decommissioning and reclamation will be carried out using conventional state-of-the-art, northern mine construction and reclamation techniques. MHBL plans to select closure technologies and design elements that not only comply with accepted protocols and standards, but will also use best available technologies that are practical for use at this site.

This Plan provides a description of the anticipated decommissioning and reclamation activities for all of the sites disturbed through mineral exploration on the Hope Bay greenstone belt. This Closure and Reclamation Plan describes the areas of disturbance that require reclamation, summarizes the proposed strategy and schedule for decommissioning and reclamation of each area, and outlines the work to be carried out. The specific details of the reclamation plan are likely to evolve as exploration activity progresses. Consequently, this plan will be updated during the Project life.

Key closure and reclamation issues for this Project are summarized as follows:

1. All buildings and equipment will be demolished and/or removed from the site as part of final reclamation. Demolition debris with no salvage value will be buried in the Doris North Mine non-hazardous waste landfill. All buildings and equipment will be cleaned of potentially hazardous materials prior to demolition. All remaining inventory of petroleum products, reagents, chemicals, etc. will be removed from the site as part of final reclamation. Consequently, no buildings, equipment, hydrocarbons or chemicals will remain at the site once reclamation has been completed; and
2. All exploration drill sites will be cleaned up as soon as practical following completion of the drilling activity. This will involve removal of all equipment, potentially hazardous materials and drill cuttings. The drill casing protruding from the drill hole will be cut flush with the natural ground and capped. The disturbed area will be backfilled where necessary with drill cuttings and then hand contoured using shovels and rakes to prevent ponding of water and remove all potential drainage barriers.

#### **1.4 Land Use Objectives and Alternatives**

The key objectives of the reclamation plan are to:

- Protect public health and safety through the use of safe and responsible reclamation practices;
- Reduce or eliminate environmental effects once the mineral exploration activity ceases;
- Re-establish conditions that permit the land to return to a similar pre-exploration land use; and

- Reduce the need for long-term monitoring and maintenance by establishing physical and chemical stability of disturbed areas.

The Hope Bay Regional Exploration Project is a remote site in an Arctic setting. Pre-development land use can be classified as wildlife habitat with occasional use by Inuit people for subsistence hunting and fishing. MHBL's closure objectives are to return the land after exploration and reclamation have been completed to healthy, self-sustaining wildlife habitat suitable for use by Inuit people for subsistence hunting and fishing.

Alternative land use objectives considered include:

- Use of the site as a continued base for mineral exploration in the region. This may be viable in the short term but not sustainable over the long term. The viability of a local exploration base will diminish as the area is explored and the distance between prospective properties and the base camp becomes greater.

This Plan is predicated upon the objective of removing all facilities from the Hope Bay Regional Exploration Project sites and leaving the sites in a chemically and physically stable condition so that wildlife and fish can safely reside in and use this area as habitat without adverse health impacts to themselves or to the Inuit people who may use this wildlife for subsistence purposes.

The present reclamation guidelines for Nunavut (*Mine Site Reclamation Guidelines for the NWT, INAC 2006*) provide broad reclamation objectives and criteria, but there is still a need to establish site specific reclamation criteria for each mineral exploration site. In other words, there is a need to develop site specific criteria that can be used by the mineral exploration company, the land owner (Kitikmeot Inuit Association), regulatory agencies, the Inuit of the West Kitikmeot, local communities, and other stakeholders to know when each disturbed area has been successfully reclaimed to an acceptable standard (i.e., to provide a benchmark to allow all parties to know when reclamation has been successfully completed). To date, these site specific criteria have not been developed by the regulatory agencies.

MHBL acknowledges that such site specific reclamation criteria need to be developed in consultation with the Kitikmeot Inuit Association, local communities, and other stakeholders including the regulatory agencies. This section is intended to provide a starting point for the development of these site specific reclamation criteria for the Hope Bay Regional Exploration Project. For this phase, MHBL has put forward suggested site specific reclamation criteria for use at the Hope Bay Regional Exploration Project that can act as a basis for future dialogue and consultation.

Reclamation criteria will be used to assess the final reclamation obligations for closure of the Hope Bay Regional Exploration Project. These criteria will establish benchmarks that will be used to determine when decommissioning, reclamation and monitoring programs have been completed and remaining liability has been removed. The objective is to reach a "maintenance free" reclaimed site where minimal active management or maintenance is required.

Completion of reclamation is the time at which all reclamation criteria have been met. To facilitate this process, MHBL have adopted an approach similar to that used at EKATI<sub>TM</sub> that looks at three stages of reclamation:

- **Stage 1: Decommissioning Stage** – removal of contaminants, removal of buildings and structures, creation of a stable water management or drainage system across the reclaimed site and the creation of geotechnically safe landforms;
- **Stage 2: Reclamation Stage** – the return of the disturbed site to a form and productivity level that conforms to the defined end land use for each component of the mine site. Enhancement of natural revegetation and post-closure environmental monitoring programs are in place, as and where required; and
- **Stage 3: Completion Criteria Conformance** – reclamation is complete and environmental monitoring is in place to measure for reclamation success and to demonstrate that the site specific reclamation criteria have and will continue to be achieved in a sustainable fashion. At this phase the land owner (the KIA) and other regulatory agencies will be asked to confirm that the reclamation criteria have been met.

The proposed site specific reclamation criteria for the Hope Bay Regional Exploration Project are set to ensure that closure and reclamation of the site meets the overall objectives for mine site reclamation in Nunavut as established in the Mine Site Reclamation Guidelines for the NWT. The objectives of the site specific reclamation criteria can be considered under the following four categories:

- Physical stability;
- Chemical stability;
- Ecological sustainability; and
- Climate and geographic stability.

#### 1.4.1 Physical Stability

Physical stability is ensured by protecting the surface against wind and water erosion, providing for surface drainage, minimizing hazardous conditions, and contouring the surface to meet land capability objectives. Physical structures such as laydown areas, roadways, rock excavations, sedimentation ponds, drainage ditches, and rock pads will meet the following requirements:

- Be physically stable and designed in accordance with acceptable design criteria;
- Pose minimal hazard to the public and wildlife health and safety as a result of failure or physical deterioration;
- Continue to perform the function for which they were designed; and

- Have stable land surfaces with minimal surface erosion.

#### **1.4.2 Chemical Stability**

The reclaimed Hope Bay Regional Exploration camp, worksites and drill sites will be chemically stable. This means surface waters will be protected against significant adverse environmental effects resulting from discharges. In addition, discharges will not endanger public and wildlife health and safety, nor result in unacceptable deterioration of environmental resources.

Aspects to be monitored closely will include short-term and long-term changes in the geochemistry of any rock disturbed through the Project's activities such as quarried rock used in the construction of the Patch Lake fuel storage tank farm (it should be noted that typically no rock was excavated or used in the construction of roads and building pads at the Hope Bay Regional Exploration Project. Other aspects to be monitored include seepage and runoff from the site facilities and the chemistry of surface water draining from the site. Potential effects due to any acid rock drainage, metal leaching and flushing of other chemicals via surface runoff will be mitigated. Control and mitigation measures will be specific to the source and contaminant types. The success of physical reclamation at the Hope Bay Regional Exploration sites will influence chemical and physical stability.

#### **1.4.3 Ecological Sustainability**

The ecological sustainability of the reclaimed site and potential effects on the surrounding environment are closely related to methods of reclamation, the end land use, and the physical and chemical characteristics of the site. Ecological sustainability at Hope Bay Regional Exploration Project is reached when mineral exploration related physical or chemical impediments to the establishment of natural ecological processes are removed thereby allowing the establishment of self-sustaining and productive ecosystem (including progressive natural changes in habitats) vegetation, aquatic and wildlife habitats to establish. Vegetation, aquatic and wildlife habitats would be stable, self-sustaining, and productive, and meet the agreed stakeholder requirements.

#### **1.4.4 Climate and Geographic Stability**

Regional and local climatic information will be used to resolve questions concerning aspects such as hydrology and permafrost growth. The effects of climate on reclamation measures include: precipitation and extreme events such as floods, freeze-thawing and aggradation of permafrost into mineral exploration infrastructure. Precipitation affects the overall water balance of the site and hence influences the chemical and physical stability of the site together with its contaminant transport parameters. Extreme events influence erosion and subsequently the physical stability of the site.

The effects of geography on reclamation include proximity of local populations and resource users downstream of the Project sites, the proximity of surface water which will influence their susceptibility to contaminants of concern released from the reclaimed Project components and the geographic location of reclaimed Project components in relation to watersheds.

## **1.5 Land Reclamation Units and Proposed Site Specific Reclamation Criteria**

It is convenient to separate facilities into components (land reclamation units) to design and plan reclamation work. For the Hope Bay Regional Exploration Project, facilities have been divided into the following four land reclamation units:

- Windy Camp;
- Patch Lake drill maintenance shop and fuel storage facilities;
- Roberts Bay sealift offloading and laydown area; and
- Exploration drill sites.

Proposed site specific reclamation criteria for each of the four land reclamation units at the Hope Bay Regional Exploration Project are presented in Table 1.1.

**Table 1.1: Proposed Site Specific Reclamation Criteria for the Hope Bay Regional Exploration Project**

Land Reclamation Unit	Proposed Site Specific Reclamation Criteria			
	Physical Stability Requirements	Chemical Stability Requirements	Ecological Sustainability Requirements	Climatic and Geographic Stability Requirements
<b>Windy Camp</b>	<p>1) All potentially hazardous materials removed from the site and shipped south for recycling or proper disposal.</p> <p>2) Buildings and equipment cleaned prior to demolition and all hazardous materials recovered, packaged and removed prior to demolition.</p> <p>3) All equipment and buildings demolished and the demolition debris encapsulated within an appropriate landfill within the Doris North landfill.</p> <p>4) Site clean of all equipment, steel, containers and debris. All removed and buried within the Doris North landfill.</p> <p>5) All fuel storage facilities cleaned of hydrocarbons then demolished and removed for encapsulation within the Doris North landfill.</p> <p>6) No significant erosion of roadways, laydown areas and building pads after removal of buildings.</p>	<p>1) All hazardous materials removed.</p> <p>2) All chemical/hydrocarbon spills remediated in-situ or removed.</p> <p>3) No significant adverse water quality in drainage across former building pads and areas.</p> <p>4) All liners and berms from within fuel tank farms removed and buried within the Doris North landfill.</p> <p>5) All identified contaminated soils will be excavated and dependent on their level of contamination they will be either remediated on site, removed from site for off-site disposal in a licensed facility or landfill so that no significant contaminant release occurs with future site drainage from these sources.</p>	<p>1) No contact of wildlife or humans with contaminated soils due to removal and/or placement of separation barriers.</p> <p>2) No significant health risks to wildlife or humans from the reclaimed roadways, laydown and building areas.</p>	<p>1) Site drainage restored across the remaining roadways, laydown and building pads through creation of permanent no maintenance swales or drainage channels to meet all precipitation events including extreme events without causing ponding or significant erosion in these areas.</p>



**Table 1.1: Continued**

<b>Land Reclamation Unit</b>	<b>Proposed Site Specific Reclamation Criteria</b>			
	<b>Physical Stability Requirements</b>	<b>Chemical Stability Requirements</b>	<b>Ecological Sustainability Requirements</b>	<b>Climatic and Geographic Stability Requirements</b>
<b>Patch Lake Drill Maintenance Shop and Fuel Storage Facilities</b>	<p>1) All potentially hazardous materials removed from the site and shipped south for recycling or proper disposal.</p> <p>2) Buildings and equipment cleaned prior to demolition and all hazardous materials recovered, packaged and removed prior to demolition.</p> <p>3) All equipment and buildings demolished and the demolition debris encapsulated within an appropriate landfill within the Doris North landfill.</p> <p>4) Site clean of all equipment, steel, containers and debris. All removed and buried within the Doris North landfill.</p> <p>5) All fuel storage facilities cleaned of hydrocarbons then demolished and removed for encapsulation within the Doris North landfill.</p> <p>6) No significant erosion of roadways, laydown areas and building pads after removal of buildings.</p>	<p>1) All hazardous materials removed.</p> <p>2) All chemical/hydrocarbon spills remediated in-situ or removed.</p> <p>3) No significant adverse water quality in drainage across former building pads and areas.</p> <p>4) All liners and berms from within fuel tank farms removed and buried within the Doris North landfill.</p> <p>5) All identified contaminated soils will be excavated and dependent on their level of contamination they will be either remediated on site, removed from site for off-site disposal in a licensed facility or landfill so that no significant contaminant release occurs with future site drainage from these sources.</p>	<p>1) No contact of wildlife or humans with contaminated soils due to removal and/or placement of separation barriers.</p> <p>2) No significant health risks to wildlife or humans from the reclaimed roadways, laydown and building areas.</p>	<p>1) Site drainage restored across the remaining roadways, laydown and building pads through creation of permanent no maintenance swales or drainage channels to meet all precipitation events including extreme events without causing ponding or significant erosion in these areas.</p>

**Table 1.1: Continued**

<b>Land Reclamation Unit</b>	<b>Proposed Site Specific Reclamation Criteria</b>			
	<b>Physical Stability Requirements</b>	<b>Chemical Stability Requirements</b>	<b>Ecological Sustainability Requirements</b>	<b>Climatic and Geographic Stability Requirements</b>
<b>Roberts Bay Sealift Off-loading &amp; Laydown Area</b>	<p>1) All potentially hazardous materials removed from the site and shipped south for recycling or proper disposal.</p> <p>2) Equipment cleaned prior to demolition and all hazardous materials recovered, packaged and removed prior to demolition.</p> <p>3) All salvageable equipment shipped off-site. Non salvageable equipment removed with the demolition debris encapsulated within an appropriate landfill at Doris North.</p> <p>4) Site clean of all equipment, steel, containers and debris. All removed and buried within the Doris North landfill.</p> <p>5) All fuel storage facilities cleaned of hydrocarbons then demolished and removed for encapsulation within the Doris North landfill.</p> <p>7) No significant erosion of laydown area or shoreline after removal of equipment.</p>	<p>1) All hazardous materials removed.</p> <p>2) All chemical/hydrocarbon spills remediated in-situ or removed.</p> <p>3) No significant adverse water quality in drainage across former laydown area.</p> <p>4) All identified contaminated soils will be excavated and removed from site for off-site disposal in a licensed facility so that no significant contaminant release occurs with future site drainage from these sources.</p>	<p>1) No contact of wildlife or humans with contaminated soils due to removal and/or placement of separation barriers.</p> <p>2) No significant health risks to wildlife or humans from the reclaimed laydown area.</p>	<p>1) Site drainage restored across the remaining laydown area through creation of permanent no maintenance swales or drainage channels to meet all precipitation events including extreme events without causing ponding or significant erosion in these areas.</p>

**Table 1.1: Continued**

	<b>Proposed Site Specific Reclamation Criteria</b>			
<b>Land Reclamation Unit</b>	<b>Physical Stability Requirements</b>	<b>Chemical Stability Requirements</b>	<b>Ecological Sustainability Requirements</b>	<b>Climatic and Geographic Stability Requirements</b>
<b>Exploration Drill Sites</b>	1) All material, rods, casings, anchors, salt bags, lumber, plywood, water hoses, wiring, piping and equipment removed.  2) All drill cuttings used to backfill the area around the collar of the drill hole or removed.  3) All other hazardous materials packaged and removed from site for appropriate disposal.  4) Hand contouring of each drill site after the collar area has been backfilled with drill cuttings using shovels and rakes to prevent ponding of water and to remove potential drainage barriers.  5) Cut all protruding drill casing flush with ground and cap drill holes.	1) No adverse drainage from the drill site area into the surrounding water courses.  2) All spills and contaminants remediated in-situ or removed.	1) No contact of wildlife or humans with contaminated soils due to removal and/or placement of separation barriers.  2) No significant health risks to wildlife or humans from the reclaimed drill sites.	1) Site drainage restored across the drill sites through creation of permanent no maintenance swales or drainage channels to meet all precipitation events including extreme events without causing ponding or significant erosion in these areas.

## **1.6 Proponent Information**

The Hope Bay Regional Exploration Project, a resource component of the Hope Bay Belt, is owned by Miramar Hope Bay Ltd., a wholly owned subsidiary of Miramar Mining Corporation (MAE-TSX).

**Project Operator:** Miramar Hope Bay Ltd.  
#300 – 899 Harbourside Drive  
North Vancouver, B.C., V7P 3S1

**Parent Company:** Miramar Mining Corporation  
#300 – 899 Harbourside Drive  
North Vancouver, B.C., V7P 3S1

### **Project Contacts:**

**Corporate:** Anthony Walsh  
President and CEO  
Miramar Mining Corporation  
Tel. 604 985 2572 / Fax 604 980 0731

**Hope Bay Exploration:** John Wakeford  
Vice President, Exploration  
Miramar Hope Bay Ltd.  
Tel. 604 985 2572 / Fax 604 980 0731

**Doris North Project:** Jim Currie  
Vice President, Operations and Project Manager  
Miramar Mining Corporation  
Tel. 604 985 2572 / Fax 604 980 0731

## 2.0 PRE-DEVELOPMENT ENVIRONMENTAL BASELINE

The following section provides a short summary description of the pre-development environmental condition and land use of the Hope Bay Regional Exploration Project area<sup>1</sup>. It is intended to provide the reader with an understanding or “snap shot” of;

- i. the physical conditions at the Project site;
- ii. the aquatic, terrestrial and wildlife resource condition, use and habitat in the Project area; and
- iii. a description of how the land and its resources are currently being used prior to project development.

### 2.1 Physical Environment

Environmental baseline studies on the Hope Bay Belt were carried out from 1995 to 1998 by the Project's previous owner, BHP and from 2000 to present by MHL.

#### 2.1.1 Climate and Air Quality

MHL, and others, have been collecting climate data at Boston Camp since 1993 (and more recently at Doris North). This site-specific climate data has been combined with data from three longer-term regional weather stations operated by Environment Canada (Lupin, Cambridge Bay, and Kugluktuk) to develop annual climate profiles for the Project planning process.

The Hope Bay Belt has a low arctic ecoclimate with a mean annual temperature of  $-12.1^{\circ}\text{C}$  with winter (October to May) and summer (June to September) mean daily temperature ranges of  $-50^{\circ}\text{C}$  to  $+11^{\circ}\text{C}$  and  $-14^{\circ}\text{C}$  to  $+30^{\circ}\text{C}$ , respectively; and mean annual precipitation ranges from 94 mm to 207.3 mm. Annual lake evaporation (typically occurring between June and September) is estimated to be 220 mm. A precipitation and temperature profile for the area is taken from the baseline meteorology data compiled for the Doris North Project<sup>2</sup>. The average monthly air temperature is typically above  $0^{\circ}\text{C}$  between June and September with the peak in July, and below freezing between October and May with the coldest temperatures usually occurring in February. The mean annual precipitation adjusted for under-catch is approximately 207 mm with 41% occurring as rain between May and October and 59% as snow through the remainder of the year.

Air quality monitoring was initiated in May 2003. Total suspended particulate (TSP) measured in August 2003 indicated that ambient TSP concentrations were consistently low, ranging from 3.9

---

<sup>1</sup> For additional information on the pre-development environmental conditions at the Hope Bay Regional Exploration Project site, the reader is referred to the Final Environmental Impact Statement submitted to the Nunavut Impact Review Board (NIRB) in October of 2005 and available on the NIRB ftp site. [http://ftp.nunavut.ca/nirb/NIRB\\_REVIEW/PREVIOUS\\_REVIEW/02MN134-DORIS\\_NORTH\\_2004/118%20Final%20EIS/](http://ftp.nunavut.ca/nirb/NIRB_REVIEW/PREVIOUS_REVIEW/02MN134-DORIS_NORTH_2004/118%20Final%20EIS/)

<sup>2</sup> AMEC, 2003. Meteorology And Hydrology Baseline, Doris North Project, Nunavut, Canada, prepared for Miramar Hope Bay Ltd. November 2003, p.D-iii.

to 5.5 µg/m<sup>3</sup>, which is less than 5% of the federal objective (120 µg/m<sup>3</sup>) for TSP. These results are consistent with other particulate monitoring data gathered at remote sites in northern Canada. Concentrations of sulphur dioxide, oxides of nitrogen and fine particulates are also expected to be low in the Project Area.

### **2.1.2 Climate Change**

The Department of Indian and Northern Affairs Canada (INAC) commissioned a technical report on the *"Implication of Global Warming and the Precautionary Principle in Northern Mine Design and Closure"* (BGC 2003). The Intergovernmental Panel on Climate Change (IPCC) concluded that the temperature trends indicate that some global climate change has already occurred (IPCC 1995). Their predictions for the year 2100 estimate a global mean temperature increase between 1.5°C and 4.5°C, with a "best estimate" of 2.5°C. This translates into a predicted increase of up to 6°C in the winter, 4.2°C in the spring and about 1°C in the summer and fall. These increases would raise the mean ambient temperature by 3.1°C. The predictions advanced by IPCC show that climate change would eventually modify the thermal regime that currently exists in the Project area. Continuous permafrost in the Project area will remain, but the surface "active" layer (the surficial layer that thaws annually) may deepen in response to the milder mean annual temperature predicted. Inuit elders report longer summers and milder winters in recent years.

### **2.1.3 Geomorphology**

The Project area is coastal lowland with numerous lakes and ponds separated by glacial landforms and parallel running geological intrusions of diabase dykes and sills. The drainage basins are generally long and narrow and predominantly oriented along the north-south axis. The local topography ranges from sea level at Roberts Bay to 158 m at the summit of Doris mesa, 3 km inland. The ridge separating Doris and Tail lake drainages rises to 70 m above sea level.

### **2.1.4 Surficial Geology, Permafrost Conditions and Seismic Risk**

Bedrock ridges, oriented north-south parallel with the dominant strike of bedrock units, show the erosive effects of the northward flowing Pleistocene (Keewatin Lobe) continental glacier ice over 10,000 years ago. The surficial active layer over continuous permafrost is approximately 2 m thick. Drill core results indicate soils below the active layer contain interstitial and segregated ground ice. Most of the soils are of marine origin and include clay, silt and some sand. Surface materials include frost-churned mineral and organic soils mantled by a thin cover of tundra vegetation. Patterned ground masks the underlying soils. Small, frost-heaved clay-silt polygons are common. Linear frost cracks occur in raised marine spit deposits. Ice wedge polygons are common. The entire area lies below the post-glacial marine limit of 200 masl. Pleistocene deposits, including till, are buried beneath Holocene marine sediments deposited during the post-glacial marine emergence. Some glacial deposits show evidence of alterations by marine wave action.

Continuous permafrost extends to -560 m. (Heginbottom *et. al.*, 1995). Ground temperature measurements in the Project area indicate an active zone thickness ranging between 1.5 to 2.6 m and the depth of zero annual amplitude varying between 11 and 17 m (Golder 2001; EBA

1996). The geothermal gradient measured at the Boston Camp is approximately 18°C km<sup>-1</sup>, which also indicates a depth of continuous permafrost of approximately –560 m.

The Project area occurs in the seismically “Stable” zone of Canada. This region has too few earthquakes to define reliable seismic source zones.

### **2.1.5 Bedrock Geology**

The Hope Bay Belt occurs in the Slave Structural Province, a geological sub-province of the Canadian Shield. The region is underlain by the late Archean Hope Bay Greenstone Belt. This geological formation ranges from 7 - 20 km in width and over 80 km in length. It is oriented in a north-south direction. The late Archean Hope Bay Greenstone Belt lies entirely within the faulted Bathurst Block forming the northeast portion of the Slave Structural Province. The belt is mainly comprised of mafic metavolcanic (mainly meta-basalts) and meta-sedimentary rocks that are bound by Archean granite intrusives and gneisses. Archean volcanic greenstone hosts many of Canada's precious and base metal mines (*e.g.*, Yellowknife, Timmons, Rouyn-Noranda).

## **2.2 Groundwater Conditions**

The permafrost underlying the area is generally impervious to groundwater movements. Groundwater movement will only occur in the shallow active layer (to a depth of between 1.5 to 2.6 m) during its seasonal thaw period.

### **2.2.1 Hydrology**

The Project area drains to the North into the Arctic Ocean at Roberts Bay. Peak flows typically occur in June during snowmelt. A second smaller peak may occur from rainfall in late August or early September. The streams in the study area are usually frozen with negligible flow from November until May.

### **2.2.2 Water Quality**

Water quality samples were collected from Project area lakes, streams, and the nearby marine environment between 1995 and 2006. The lakes in the area are soft water lakes with neutral to slightly acid pH and low to moderate acid sensitivity. Total phosphorous levels were low, indicating oligotrophic to mesotrophic conditions. Chloride, sodium, and potassium concentrations were elevated compared to typical lakes in the Slave Structural Province. Some metal levels (*i.e.*, total aluminum, iron, copper, cadmium, chromium, lead and manganese) in certain lakes exceed Canadian Water Quality Guidelines (CWQG) on a seasonal basis. Metal concentrations were generally representative of lakes in undisturbed northern regions. In summer, the lakes were generally well mixed. Wind likely played an important role in maintaining well-mixed conditions. In shallow lakes, wind appeared to cause complete lake turnover. Winter data generally indicated a shallow upper layer of water at or near 0°C, with constant temperatures, not exceeding 2 to 3°C, throughout the remaining water column. The lakes were typically well aerated during the summer; depressed dissolved oxygen (DO) concentrations were recorded near-bottom in winter. With the exception of Ogama Lake, this DO depression occurred in lakes with relatively high total organic carbon (TOC) levels in sediments. This suggested that sediment oxygen demand (SOD) was the underlying cause.

Marine baseline water quality sampling was conducted in Roberts Bay between 1996 and 1998. The Roberts Bay baseline data indicated a thermally stratified and well aerated water column in shallow water during summer, temperatures near 9°C and DO concentrations greater than 11 mg/L. Turbidity and total suspended solids (TSS) levels were low during summer (1.4 NTU and 11 mg/L, respectively). Most median total metal concentrations in Roberts Bay were below detection limits and below the CWQG; exceptions were cadmium and chromium (0.0035 and 0.0026 mg/L, respectively).

Sediment samples were collected in the lakes in the Project area. Metal concentrations in sediments were compared with the Canadian Interim Sediment Quality Guidelines (CISQG) for the Protection of Aquatic Life (CCME 1999). The CISQG recommends using two guidelines in assessing sediment quality: the Threshold Effect Level (TEL) – the concentration below which adverse effects are rare; and the Probable Effect Level (PEL) – the concentration above which adverse effects are likely. Most lake sediment metal levels fell below the CISQG. The exceptions were total chromium, total copper, total arsenic and total cadmium. Of these, total chromium values exceeding the guidelines were the most widespread geographically and temporally, with concentrations exceeding the CISQG PEL in three of the eight lakes (Doris, Tail and Patch). Overall sediment metal concentrations remained within the range of natural variability for the Slave Structural Province. Sediment TOC levels varied between lakes. For lake sediments with relatively elevated TOC (Doris and Tail Lakes), colour and mineralogy indicated that reducing conditions were predominant in the surface layer as well as underlying sediments. For lake sediments with relatively low to moderate TOC concentrations, colour and mineralogy indicated a strong redox gradient between an oxic surface layer and reducing underlying upper layer.

Roberts Bay sediment samples were primarily clay-sized. The exception was the shallowest station (Station S5) sample that consisted of primarily fine sand. TOC ranged from <0.05 to 0.72% dry weight, with no apparent relationship between water-column depth and TOC content. Total metal concentrations in Roberts Bay seabed sediments were, for the most part, within the sediment quality guidelines. Total chromium (66 mg/kg) and total copper (26 mg/kg) exceeded the CISQG TEL at two sites.

## **2.3 Biological Environment**

### **2.3.1 Marine Biota and Marine Habitat**

Marine biology studies conducted by MHL and others provide descriptions for benthic invertebrates, fisheries resources, marine mammals, avifauna, and shoreline habitats. The benthic communities in Roberts Bay are dominated by Polychaeta, Nematodes, Pelecypoda, Cumacea and Amphipoda. Polychaeta (lugworms, tube worms and marine bristle worms) contributed to more than 50% of benthic community total numbers. The composition of benthic communities was found to be typical for Arctic and Antarctic regions. Ringed seals were the only marine mammal species identified during 1996 spring marine aerial surveys (Rescan, 1996). Marine habitat characterization along the shoreline of Roberts Bay was mapped (based on aerial observations). The southern shoreline around the mouth of Glenn and Little Roberts outflows was classified as good to excellent habitat for anadromous fish, such as Arctic char. Coastal surveys for birds and bird colonies were flown in August 2000. No colonies were found



in Roberts Bay. Numerous flocks of waterfowl, mostly molting eider and Canada geese were observed along the coast.

### **2.3.2 Freshwater Biota and Habitat**

Aquatic biota was sampled in Doris, Tail, Ogama, Patch, Wolverine, Windy, Little Roberts, Roberts, and Pelvic Lakes. A comparison of periphyton abundance among the study streams suggested that Doris, Ogama, and Windy outflows were highly productive and that Tail Outflow, closely followed by Pelvic Outflow, were the least productive. Phytoplankton chlorophyll *a* samples were collected to assess the productivity of lakes in the Project area. Tail Lake was the least productive of the lakes sampled with a mean chlorophyll *a* value of 0.75 mg/m<sup>3</sup>, while Doris Lake had a mean value of 7.71 mg/m<sup>3</sup>. The benthic communities of the lakes sampled are similar in many respects to the communities of other small lakes in the Canadian Arctic and sub-Arctic.

Seven fish species occur in the Doris North Project area: Arctic Char, broad whitefish, cisco, lake trout, lake whitefish, least cisco, and ninespine stickleback. Lake whitefish and cisco accounted for approximately 90% of the fish sampled in Doris, Ogama and Pelvic Lakes. Lake trout were more dominant in Patch and Windy Lakes. Only lake trout and ninespine stickleback inhabit Tail Lake. Fish populations in Little Roberts Lake included Arctic char, broad whitefish, least cisco, cisco, lake trout, lake whitefish, and ninespine stickleback. A waterfall (approximately 4.3 m in height) between Doris and Little Roberts lakes prevents passage of diadromous fish species such as Arctic char and broad whitefish into the Doris Lake drainage. Little Roberts Lake is used by Arctic char during their movements between Roberts Lake and the ocean.

Fish assemblages in streams in the Project area were dominated by Arctic char, ninespine stickleback and lake trout. Arctic char were the most common (61% of total catch); most of these fish were captured at a fish fence installed in Roberts Outflow during 2002 and 2003 to monitor the number of migratory Arctic char from Roberts Bay to Roberts Lake. Ninespine stickleback was second in abundance (23%) and was the most widely distributed species and encountered in each of the 14 streams sampled. Lake trout was third in abundance (13% of the total catch) and second in distribution (encountered in 10 of 14 streams). Juveniles and adults were present in the catch, suggesting that the larger streams provide both rearing and feeding habitat.

Baseline metal concentrations in fish tissue (dorsal muscle, liver, and kidney) were analyzed from lake trout, lake whitefish, and cisco sampled from Doris, Tail, Ogama, Patch, Windy, and Pelvic Lakes, from Arctic char in Roberts outflow and lake trout from Roberts Lake. In general, low levels of metal concentrations were documented, with the exception of arsenic and mercury. The highest mean concentration of arsenic (1.95 µg/g dry weight) was recorded in a lake trout liver from Windy Lake. Similarly, the highest mean mercury concentration (3.31 µg/g dry weight, was recorded in a lake trout liver from Patch Lake. Metal concentrations in fish tissues from Pelvic Lake (as selected as a control basin for long term monitoring) were similar or intermediate to corresponding levels from other study lakes. A small proportion of lake trout muscle tissue samples (8 of 113) from the study area lakes exceeded the Health Canada food consumption guideline of 0.5 µg/g wet weight (roughly equivalent to 2.5 µg/g dry weight) for

mercury (6 fish from Patch Lake, 1 from Doris Lake, and 1 from Roberts Lake). The maximum mercury concentration was 0.68 µg/g wet weight. Older and larger lake trout had greater concentrations of mercury in their tissues and these fish were most likely to have muscle mercury concentrations above the Health Canada guideline. All lake whitefish and Arctic char muscle tissues contained mercury levels that were below Health Canada guidelines; the maximum concentrations were 0.22 µg/g and 0.036 µg/g wet weight, respectively.

None of the fish species that occur in the Project area are designated as endangered or threatened by COSEWIC (2004).

### **2.3.3 Vegetation**

Vegetation in the Project area is characteristic of sub-arctic tundra vegetation. Three ecosystem units dominate the area: the ocean shoreline association; lowland ecosystems; and the rock outcrop and upland ecosystems. Several plant communities make up each of these ecosystems. Plant species identified include 19 shrubs, 92 herbs, 18 grasses, 32 sedges and rushes, 21 mosses and 8 species and/or genera of lichen. Inuit traditionally use many local plant species and understand the relationship between plants and caribou habitat requirements including the early showing of plants in snow free areas and the importance of such areas to caribou calving locations in the region. None of the local plants identified during the course of baseline studies are designated as endangered or threatened (COSEWIC, 2004).

## **2.4 Wildlife**

The Project area provides habitat for a variety of mammals including: shrews, voles and lemmings, hares, ground squirrels, weasels, wolves and foxes, grizzly bears, caribou, and muskox. Many are year-round residents while others such as caribou and musk-ox, are nomadic or migratory. Some large predators/scavengers such as grizzly bear, wolverine and wolf may have large ranges that extend across or beyond the Project area. The small mammal species present, including ground squirrels and Arctic hare, spend their entire life in a small area. Vole and lemming populations are cyclic affecting the abundance and productivity of both bird and mammal predators. Weasel populations will cycle in synchrony with vole and lemming populations. The dominant wildlife species in the Project area is caribou. Three herds occur in the region that could possibly interact with the Project activities. They include the Dolphin-Union herd, the Ahiak herd and the Bathurst herd. The Dolphin-Union herd is a herd that has special interests from a resource management and conservation perspective. The Project is generally situated on the fringes of all three herds.

The Hope Bay Belt provides breeding habitat for a wide range of resident and migratory birds including songbirds, upland birds, shorebirds, waterfowl, seabirds and raptors. There is also an abundance of raptors in the area including peregrine falcon, gyrfalcon and golden eagle. The Project area provides foraging and nesting habitat for a wide range of cliff nesting and ground nesting raptors. Some birds such as peregrine falcon have been the focus of special conservation and management efforts since the 1970s.

## **2.5 Land/Water Use**

The Hope Bay Regional Exploration Project is situated almost entirely on Inuit owned land administered by the KIA with minerals development authority vested with Nunavut Tunngavik Inc. (NTI). Mineral rights are also held by Crown on select areas of the Hope Bay Belt, which include Boston, part of Windy camp, the Madrid exploration area and the drill shop.

## **2.6 Protected Areas**

There are no protected areas in, or adjacent to the Project area. The closest designated land use restriction is the Queen Maud Gulf Bird Sanctuary located approximately 40 km east of the Hope Bay Belt.

## **2.7 Archaeology**

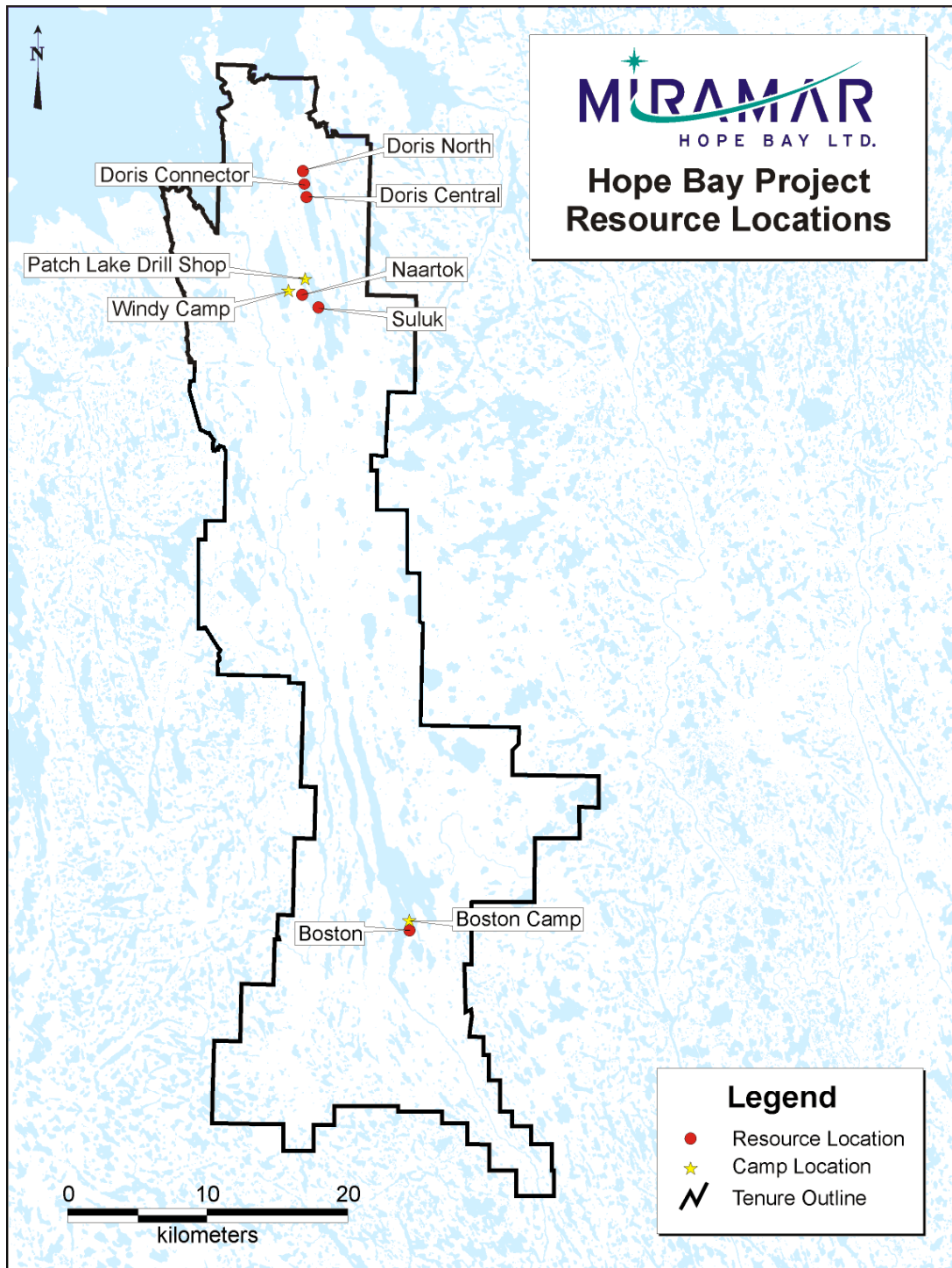
The West Kitikmeot has a diversity of archaeological and historic resources, and such resources comprise an important aspect of Inuit culture, spirituality and perspectives with respect to relationships with the land. MHBL has completed comprehensive baseline surveys for historic and cultural resources in the Project area and has identified over 100 sites with some being in close proximity to Project features.

### **3.0 PROJECT DESCRIPTION**

#### **3.1 Project Summary**

Mineral exploration on the Hope Bay Belt has been ongoing since the early 1990's. MHBL has been exploring for commercial mineral deposits in the area since 2000 when it acquired the right to conduct such exploration from BHP Minerals Ltd. MHBL acquired complete control in 2002, prior to that it was a joint venture (Hope Bay Joint Venture) between Miramar Mining Corporation and Hope Bay Gold (previously known as Cambiex). Since then a number of prospective gold deposits have been found, from which three significant mineralized areas have been identified: the Boston area, the Doris North area (includes Doris North, Doris Connector and Doris Central) and the Madrid area (includes the Naartok and Suluk mineralized resource areas) (see Figure 3-1). The Hope Bay Regional Exploration Project and all of its components are on Inuit owned land. The Hope Bay property comprises an area of 1,078 km<sup>2</sup> and forms one large contiguous block that is approximately 80 km long by up to 20 km wide. The entire land package at Hope Bay has been maintained in good standing.

**Figure 3-1: Hope Bay Belt Resource Location Map**



Miramar Hope Bay Ltd. is conducting ongoing mineral exploration on the Hope Bay Belt. This activity consists of grassroots exploration, exploration drilling, chip sampling, geophysics, and outcrop mapping and is supported from two exploration camps, one (Windy Camp) on the east shore of Windy Lake at the north end of the Hope Bay Belt and the other (Boston Camp) located on a peninsula at the south end of Spyder Lake at the south end of the Hope Bay Belt. This closure plan addresses the Windy Camp and its associated facilities. Boston Camp is covered by a separate Closure and Reclamation Plan.

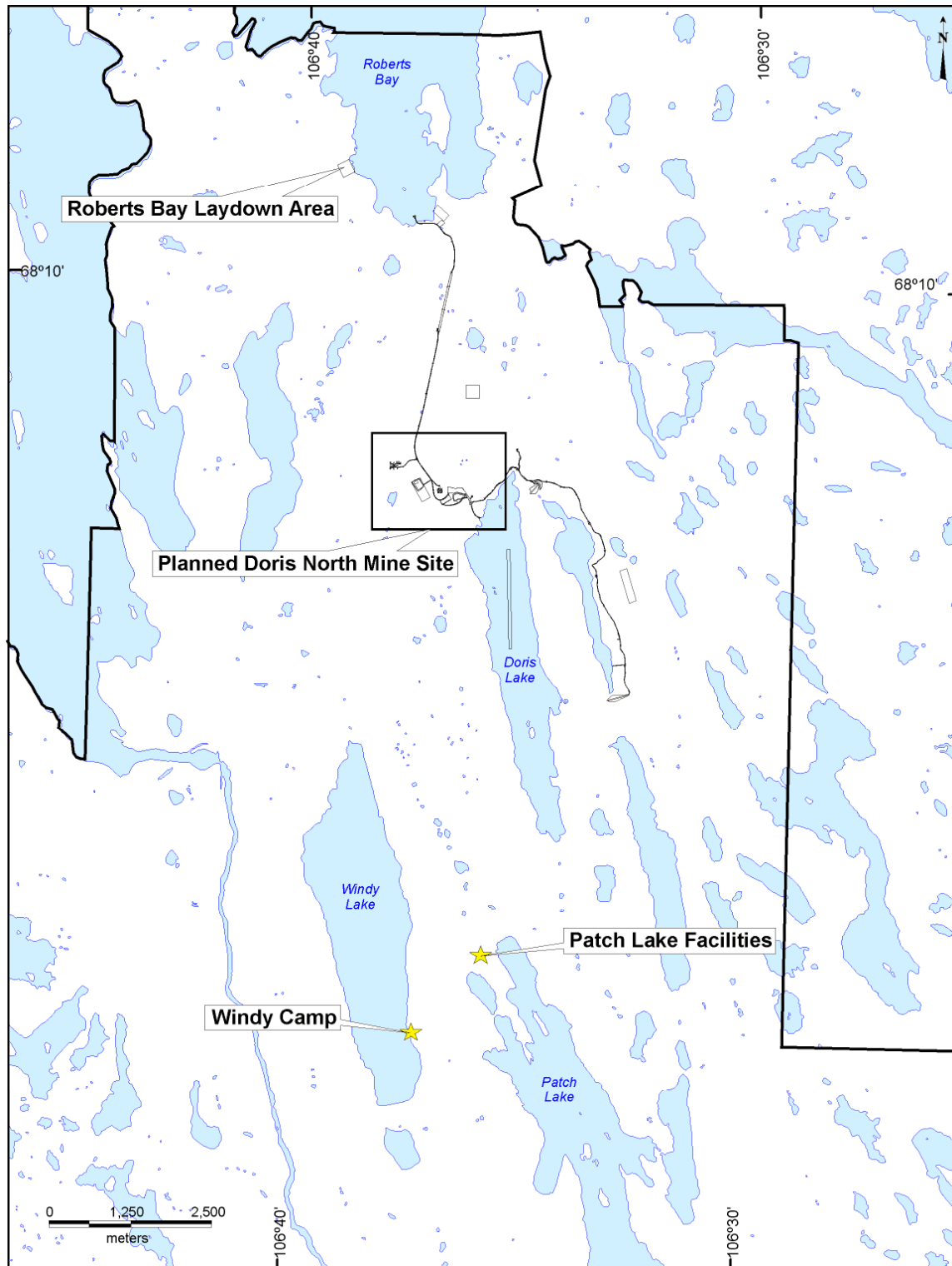
Specifically this Plan covers the closure and reclamation of:

- Windy Camp;
- Patch Lake drill maintenance shop and fuel storage facilities located at the north end of Patch Lake approximately 2 km to the northeast of the Windy camp;
- The sealift barge off-loading site and laydown area located on the west shore of Roberts Bay approximately 15 km to the north of the Windy Camp; and
- Exploration drill sites located throughout the regional exploration area.

The location of the fixed facilities (the first three bullet items above) covered by this Plan are shown in Figure 3.2.

There have been no exploration declines or test pits developed under this Project, consequently there are no underground workings or open pits to be reclaimed. Three exploration trenches were developed in 2006 and all three were backfilled in the same year and thus form part of this Plan.

**Figure 3-2: Hope Bay Regional Exploration Project – Facility Location Map**



### 3.2 Windy Camp

Windy Camp is located above the high water mark on the southeast side of Windy Lake. The camp provides support services for regional exploration activities typically for the central and northern areas of the Hope Bay Belt. The camp has a capacity for approximately 90 persons.

The camp is a typical exploration camp constructed from materials brought to site by plane, such as tents and wood structures. Access to the camp is by air with an ice strip constructed on Windy Lake for access by large (such as the First Air Hercules) and small aircraft (twin otter, etc) during the winter months and using float planes (such as a Twin Otter on floats) landing on Windy Lake in summer. There is no all weather airstrip at this site.

Bulk supplies are transported to Roberts Bay by annual sea lift using NTCL (Northern Transportation Company Limited) barges that come from Hay River. Up until 2007, the barges were beached and then off-loaded using a ramp. The supplies were placed in a laydown area built directly on the tundra at a location along the west shore of Roberts Bay and left in storage until the following winter. From 2007 forward, the barges are being off-loaded at the new Doris North Project jetty at the south end of Roberts Bay. In winter, once the Bay has frozen over, a winter road is constructed between the Roberts Bay laydown area, Windy Camp (~15 km) and Boston Camp (approximately 60 km). Supplies are then transported to the Windy and Boston exploration camps.

There are no all-weather roads at this Project site. All transport is by tracked vehicle in winter and by helicopter in summer months.

The following is a listing of the main components of infrastructure and facilities currently at the Windy Camp site that must be reclaimed once all exploration activity has been completed:

- Diamond drill core storage area
- Accommodation facilities (tents and wood frame cabins)
- Kitchen, recreational, office complex (wood frame and tents)
- Emergency response equipment
- Freshwater intake
- Sauna
- Rotary biological contactor (RBC) sewage treatment system
- Treated greywater discharge pipeline
- Potable water pipeline
- Garbage incinerator
- Core logging / splitting shacks (wood frame and tents)
- Shop tent
- Generator shed (tent)
- Propane storage area
- Float plane dock (floating wood platform)
- HDPE hydrocarbon landfarm treatment area
- 3 Helipads (wood platforms)
- Jet B fuel drum storage area
- AST fuel tanks and drums in HDPE lined containment
- Emergency muster station



- Non-combustible solid waste storage area
- Unusable timber / plywood storage
- Snow machines
- Calcium chloride (stored in bags)

Figure 3.3 provides a site layout map for the Windy Camp that was last updated in September of 2007.

**Figure 3-3: Windy Camp – Layout Map**

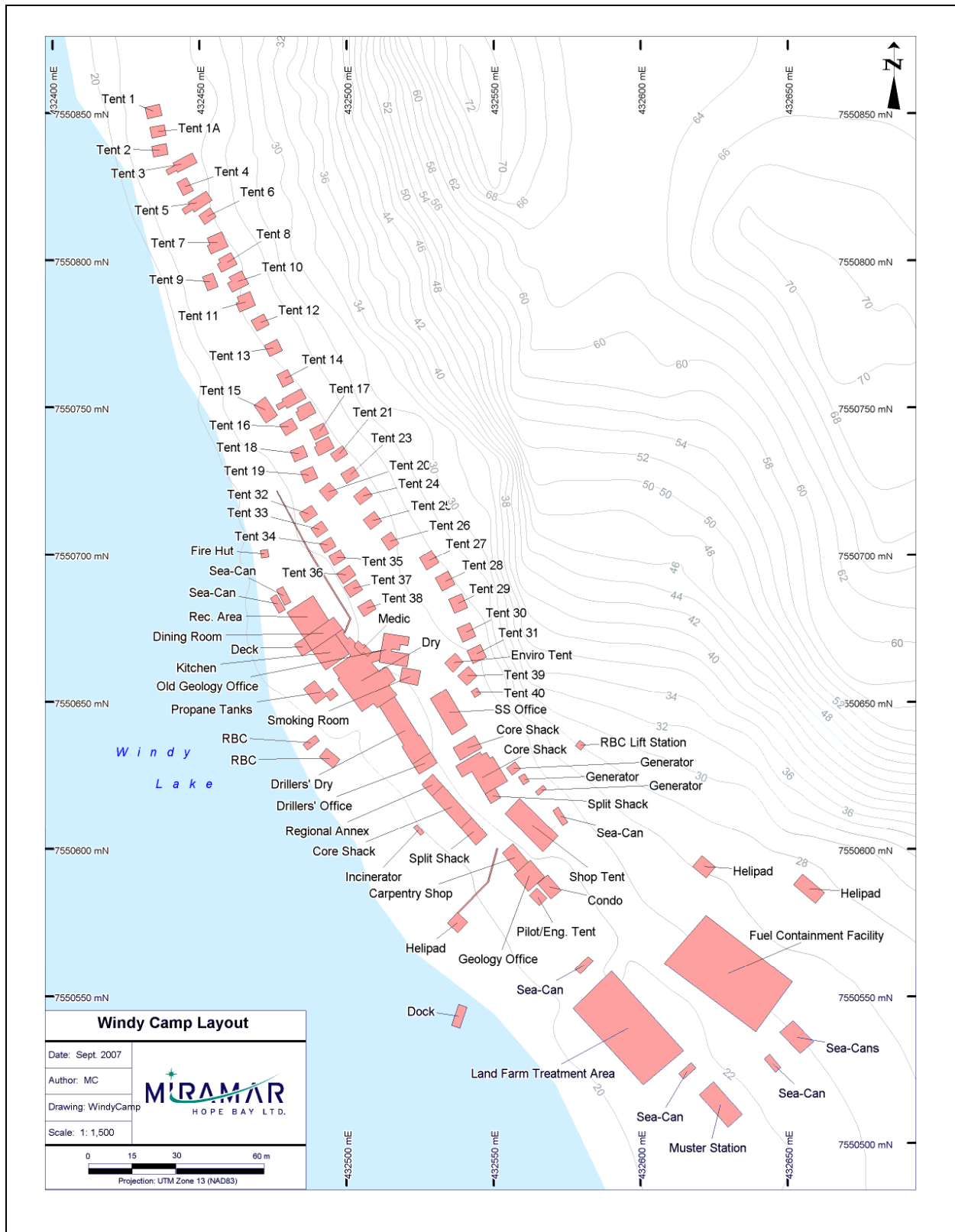


Figure 3-4 shows an aerial photo of the Windy Camp taken in 2007 that has been marked to show the general location of waste management facilities and where potentially hazardous materials are sited.

**Figure 3-4: Photograph of Windy Camp showing Location of Waste Management Facilities**



Figure 3.5 is an aerial photograph of the Windy Camp taken in August of 2007.

***Figure 3-5: Aerial Photo of the Windy Lake Exploration Camp – August 2007***



### **3.3 Patch Lake Drill Maintenance Shop and Fuel Storage Facilities**

The Patch Lake drill maintenance shop (Major Drilling shop complex) and fuel storage facility is located at the north end of Patch Lake approximately 2 km to the northeast of the Windy Camp. There is no all weather road between the Patch Lake and Windy Camp facilities. Transport between these two locations is by skidoos and tracked vehicles in winter and by foot or helicopter in summer months.

The Patch Lake facility consists of a drill maintenance shop that is housed in a combination tent and wood structure and a fuel storage facility constructed on bedrock immediately to the west of the maintenance shop. The fuel storage facility consists of a secondary containment liner (HDPE) and six above ground self contained steel tanks (Enviro tanks) and a loading bay. Fuel is transferred from this site to the various exploration drilling rigs by helicopter in summer and by tracked vehicle in winter. The layout of the Patch Lake facilities is shown in Figure 3-6 (maintenance shop in red and fuel storage facilities in blue).





Figure 3-7 shows a photo of the Patch Lake facilities taken in June 2007 looking from east to west while Figure 3-8 shows the fuel tank farm looking from north to south.

***Figure 3-7: Patch Lake Facilities (June 2007) Looking from East to West***



***Figure 3-8: Patch Lake Fuel Tank Farm Facility (June 2007) Looking from North to South***



### **3.4 Roberts Bay Sealift Off-Loading and Laydown Area**

The Roberts Bay sealift off-loading area that has been used by the MHL exploration crews is located on the west side of Roberts Bay. It is an undeveloped flat area that has been used for the temporary storage of bulk supplies and equipment shipped to site from Hay River. Typically the material is off loaded each August and then transported to Windy and Boston Camps in late February through April of the following winter. There are no permanent constructed facilities at this location. This area was taken out of service in September of 2007. All materials are now being offloaded at the new Doris North jetty at the south end of Roberts Bay.

### **3.5 Drill Sites**

Exploration drilling has taken place along the Hope Belt with the majority of holes clustered at the Doris North, Madrid/Naartok and Boston mineralized zones. Each drill hole site is reclaimed as soon as practical following the completion of drilling activity at each site.

#### **3.5.1 Current Waste Management Practices**

MHBL currently applies the following operating procedures at the Hope Bay Regional Exploration Project to manage waste materials generated by its ongoing exploration activities.

### **3.6 Recycling of Contaminated Diesel Fuel**

All contaminated diesel fuel generated on-site is currently used as an accelerant in the on-site garbage incinerator. Contaminated Jet A and Jet B fuel is recycled into the incinerators of heating fuel tanks. Waste oil is burned in the waste oil furnace in the main complex. To date, the full inventory of contaminated fuel has been consumed by this means. Should the amount of contaminated fuel increase, other options include use of this contaminated fuel oil to generate heat for the maintenance shops at Windy Camp or removal from site for appropriate off-site disposal in the south.

#### **3.6.1 Contaminated Soil**

All hydrocarbon contaminated soils generated by accidents/incidents associated with the exploration activity at the Hope Bay Regional Exploration Project are excavated wherever practical and then transported to the Landfarm Treatment Area (LTA) at Windy Camp.

For small spills (<5 litres) in areas where it is difficult or impractical to remove the contaminated soil or where removing the contaminated soil would cause greater environmental damage the soil is treated in-situ. Typically such in-situ treatment uses a pre-packaged organic fuel absorbent product (made of ground corncobs) that is spread over the area that is contaminated. The objective is to utilize a proven environmentally safe product to adsorb the spilled hydrocarbon material that remains trapped in the soil particles. The ground corncobs are used after standard adsorbent pads have been applied and are no longer effective. Once the individual pieces of the ground corncobs are saturated, then new corncobs are spread over the same impacted area until the corncobs are no longer saturated with hydrocarbon. The saturated corncobs are then collected and disposed of in the approved incinerator installed at the Windy Camp or placed inside the LTA at Windy Camp until they decompose.

#### **3.6.2 Non Combustible – Non Hazardous Solid Waste**

Non-combustible, non-hazardous solid wastes generated from ongoing exploration activity are collected, segregated and packaged for shipment off-site during winter months when larger aircraft are available to backhaul this material to Yellowknife. In the future (starting in the winter of 2008/2009), non-hazardous waste generated at Windy Camp will be hauled during the winter to the Doris North Mine and disposed of in the non-hazardous landfill to be constructed within the footprint of Quarry 2 at the Doris North project site.



### **3.6.3 Hazardous Waste**

Hazardous waste such as waste antifreeze, batteries and waste solvent are collected and packaged in appropriate labelled containers pending removal from site. These wastes are either shipped south for disposal or recycled at licensed disposal facilities for the specific waste types.

### **3.6.4 Drill Cuttings**

Drill cuttings are deposited in sink holes caused by drilling activity, natural occurring depressions or in fractures in the outcrop whenever possible. When drilling in winter, or when a suitable natural sump is not available, all drill cuttings are collected by the Polydrill system and transferred to an approved sump site. The water from the drill sumps is recycled back to the diamond drills.

## **4.0 INTERIM RECLAMATION MEASURES**

Interim reclamation planning has been developed for two scenarios:

- i. temporary shutdown, and
- ii. indefinite shutdown.

Both scenarios are based on the full intention of resuming operations once the source or reason for the shutdown has been rectified.

### **4.1 Temporary Shutdown**

For the purposes of reclamation planning, a temporary shutdown is defined as a cessation of mineral exploration for a finite period, generally two to twelve months, with the intention of resuming operations as soon as possible after the reason for the shutdown has been resolved. Exploration is typically suspended at the end of each summer period between late October and mid February when weather and short daylight conditions make helicopter supported exploration activity difficult and ice forming on Windy Lake makes it unsafe to transport personnel to and from camp using a float plane. . During this period no care and maintenance team remains on site. However periodic visits are scheduled to check on the status of the camp and facilities. Other possible causes for a temporary shutdown could be a major mechanical equipment failure, late delivery of critical equipment or supplies, or labour conflict.

During a temporary shutdown such as the annual winter shutdown, the following actions are taken to secure the Windy Camp and Patch Lake facilities and to hold them under care and maintenance pending resumption of exploration activity.

#### **4.1.1 Site Buildings and Content**

The camp facilities are secured and prepared for the winter. All computers, key electronic equipment and files are shipped off site for maintenance and backup. All water and sewer lines are drained and then winterized. All fresh food materials are removed and either incinerated or shipped off site. Dry and canned food goods are packaged and then secured in “bear proof” containers. Shop equipment and other mobile heavy equipment is winterized and left secured at site.

#### **4.1.2 Portable Water Pumps**

Portable water pumps, water lines and any other equipment associated with the water pumping system are drained, winterized, and secured.

#### **4.1.3 Combustible Waste Incinerator**

The fuel remaining in the incinerator fuel tank is reduced through consumption thereby minimizing the amount of fuel left in the tank. The power source is disconnected and the cord is stored in the workshop. The incinerator is secured by removing all the ash, which is then packed in drums.

#### **4.1.4 Electrical System**

All electrical equipment is de-energized. The generator shed and the surrounding area is inspected for signs of hazardous spills and remaining wastes such as oil and grease. All such waste is removed. Each generator unit is shut down and the fuel filter valve at the return fuel line to the tank is turned off, the engine is winterized and then secured. Electrical wires, plugs and sockets remain in their installed locations. All electrical cords temporarily connected to a building or machinery during summer work program are unplugged and stored.

#### **4.1.5 Camp and Workshop Heating Systems**

The fuel tanks connected to the tent, office, camp and workshop heating units are secured as follows:

- The fuel remaining in the small 200 litre drum style fuel tanks is reduced through consumption thereby minimizing the amount of fuel left in these tanks. The tanks are then left within their secondary containment systems (generally drip trays);
- The fuel remaining in the small (< 1,000 litres) double walled, self-contained fuel tanks connected to heating units and small generators is similarly reduced through consumption and then left inside their integral containment systems; and
- The larger fuel tanks (with capacity >1,000 litres) are secured by locking both the drain valves and fill hatches.

#### **4.1.6 Petroleum Products and Storage Facilities**

Each year the exploration team will plan to have the onsite fuel inventory reduced to a minimal level by the end of each exploration season. The MHBL Exploration Manager will determine the minimum level of Jet B and diesel fuel required for emergencies and the coming year's start up.

All remaining drums of fuel are placed within the secondary containment facilities at Windy and Patch Lake. The inventory of all hydrocarbon products to be left on site during this temporary shutdown is recorded.

All AST tanks (Envirotanks and Tidy Tanks) are dipped and the respective inventories recorded on a tank by tank basis. All of the larger fuel tanks (with capacity >1,000 litres) are secured by locking both the drain valves and filling hatches.

All fuel containers (both full and empty) at remote drill sites are returned to the Patch Lake fuel storage facility or shop for storage with the other petroleum products within secondary containment. Empty drums are counted and prepared for off site shipment for reuse and/or disposal.

All standing water inside the fuel storage containment liner is transferred by pump into the lined landfarm treatment area and subsequently treated through an oil water adsorption system. The treated water is then co-disposed with the treated greywater through land application. The treated water is sampled and analyzed for Total Oil and Grease and for benzene, toluene, ethyl

benzene, and lead to confirm that the water quality meets the limits as set out in Part D, Item 16 of Water License No. 2BE-HOP0712.

During the temporary shutdown, the actual fuel inventory will be checked against the recorded fuel inventory at monthly intervals to confirm that no fuel has been lost.

All full propane cylinders are counted and secured with a chain. Empty propane cylinders are stacked and prepared for off site shipment for re-filling.

#### **4.1.7 Chemicals**

All chemicals stored at Windy Camp and Patch Lake (including drill additives, oil, grease, drill salt (sodium and calcium chloride) and household biodegradable cleaners) will be returned to the respective secure storage area for each item and then inventoried. Drill additives and remaining salt are stored in impermeable bags and stored on pallets in a designated storage area. All other chemicals are stored inside lined seacan containers. These facilities will be locked up during the temporary shutdown period.

#### **4.1.8 Spill Response Kits**

An inventory list of all the emergency spill kits and their contents will be completed and the kits relocated into the workshop for storage over the winter months.

#### **4.1.9 Drilling Equipment**

All diamond drills are winterized and then secured along with ancillary equipment and rods. The drills are transported by helicopter and left at a designated area until the next drilling season (typically the Patch Lake drill maintenance shop).

### **4.2 Indefinite Shutdown**

For the purposes of reclamation planning, an indefinite shutdown is defined as a cessation of exploration activity for an indefinite period with the intention of resuming operations in the future. In this scenario, the site must be placed into a mode of minimal operating expense while maintaining safety and environmental stability. Possible causes for such a shutdown could be prolonged adverse economic conditions or extended labour disputes. Procedures during indefinite shutdown will be as follows:

#### **4.2.1 Site Buildings and Content**

The camp facilities will be secured. All electronic equipment (computers, etc.) will be packed up and shipped off-site. All key files will be similarly removed. Tents and cabins will be cleared and all material stored in the main section of the camp. All fuel tanks feeding the tent and office heating furnaces will be drained and the fuel placed in labelled containers and then placed with all other petroleum products within an area of secondary containment. Shop equipment and other mobile heavy equipment will be winterized and left secured at site.

#### **4.2.2 Portable Water Pumps**

Portable water pumps, water lines and any other equipment associated with the water pumping system will be removed from the lake, drained, winterized, and placed in secure storage in the camp buildings.

#### **4.2.3 Combustible Waste Incinerator**

The incinerator fuel tank will be drained. Any remaining fuel will be stored in an approved container, labelled with an appropriate WHMIS label and stored together with all other petroleum products for future use within an area of secondary containment. The power source will be disconnected. All ash will be removed from the incinerator and packed in labelled drums pending off-site disposal.

#### **4.2.4 Electrical Systems**

The generator shed and the surrounding area will be secured. The generator and its day fuel tanks will be drained, winterized with any remaining fuel, oil and grease being stored in labelled containers and stored with all other petroleum products for future use within an area of secondary containment. The generator shed will then be secured for winter. Permanent electrical wiring will remain in their installed locations. All electrical cords temporarily connected to a building or machinery during summer work program will be unplugged, removed and stored.

#### **4.2.5 Workshop Heating System**

The Tidy tank connected to the workshop heating system will be drained and secured. All remaining fuel will be placed in labelled containers and then placed with all other petroleum products for future use within an area of secondary containment. The remaining fuel in the fuel lines will be drained into the burner unit and combusted.

#### **4.2.6 Petroleum Products and Storage Facilities**

All fuel tanks (other than the main self-contained aboveground storage tanks located in the Windy Camp and Patch Lake fuel containment areas) will be drained and left empty. All remaining diesel fuel will be consolidated within the self-contained storage tanks (the Envirotanks) located within the secondary containment liners at both Windy Camp and at Patch Lake). The inventory of these tanks will be recorded and periodically checked during site inspections. These self contained fuel tanks will then be secured using locks to prevent the drain valves or supply hatches being opened without proper authorization.

An inventory list of the remaining fuel will be compiled and secured off-site. Periodic monthly visits will check actual fuel inventory against this initial inventory to verify that no fuel is lost.

All full and empty fuel containers at remote drill sites will be returned to Windy Camp. Full drums will be placed inside secondary containment and included in the inventory list. Empty drums will be secured for shipment off-site.

The lined fuel tank farm secondary containment areas at Windy Camp and Patch Lake will be cleared of any debris. All standing water will be transferred by pump into the lined landfarm treatment area and subsequently treated through an oil water adsorption system. The treated

water will then be co-disposed with the treated greywater through land application. The treated water will be sampled and analyzed for total oil and grease, benzene, toluene, ethyl benzene, and lead to confirm that the water quality meets the limits as set out in Part D, Item 16 of Water License No. 2BE-HOP0712.

All full propane cylinders will be counted and removed from site. Empty propane cylinders will similarly be removed from site.

#### **4.2.7 Chemicals**

All chemicals remaining at Windy Camp such as drill additives, oil, grease, drill salt (sodium and calcium chloride) and household biodegradable cleaners will be transferred into areas of secondary containment in the shop facilities or into lined seacan containers that will then be locked. Similarly, all chemicals remaining at the Patch Lake drill maintenance shop will be secured inside secondary containment in the shop facility or into lined seacan containers that will then be locked. All of these materials will be inventoried. Periodic checks will be conducted to compare actual inventory against this original inventory to ensure that these materials are not lost.

#### **4.2.8 Spill Response Kits**

An inventory list of all the spill kits and their contents will be completed. All of these kits will be relocated into the workshop.

#### **4.2.9 Drill Sites**

All drills, along with ancillary equipment and rods, will be dismantled as per the drilling contractor procedure and then packaged and secured. The drills will be transported by helicopter and secured in the Patch Lake drill maintenance shop.

## **5.0 FINAL RECLAMATION MEASURES**

The following sections present a summary of the final reclamation measures that will be implemented once all exploration activity on the Hope Bay Regional Exploration Project has been completed and no further exploration activity is planned. These procedures will apply both at the Windy Camp and at the Patch Lake drill maintenance shop and fuel storage facilities.

### **5.1 Non-Hazardous Solid Materials**

All Inert solid waste and non-hazardous demolition debris will be disposed of in the landfill at the Doris North project site. Materials destined for burial in the landfill will be dismantled as safely and efficiently as possible and stacked in a stockpile within the exploration camp site area. The materials will then be cut by flame, hydraulic shears or saw, into manageable sizes for safe transport during the following winter season and to facilitate placement in the landfill.

### **5.2 Hazardous and Salvageable Materials**

All potentially hazardous materials will be removed from equipment and all buildings prior to disposal. This will typically involve draining and removal of all remaining fuels, hydraulic fluid, engine oil, antifreeze, batteries and other lubricating fluids (transmission fluid, grease, etc.). Hazardous materials will be transferred into and stored in sealed containers and drums and loaded into shipping containers pending removal from site on the next sealift and/or by air. These materials will be packaged and shipped off-site for disposal at an appropriate licensed disposal site. The only potential exception to off site disposal will be the use of recovered fuel in other mobile equipment used for reclamation related activities and the use of waste oil to generate heat during the reclamation period.

Given the remote location of Windy Camp, the salvage value of most pieces of equipment and buildings materials is likely to be insufficient to cover the cost of removal and transport. Consequently, for the purposes of this Plan it has been assumed that no salvage credits will be obtained and that all equipment and building materials will be disposed of at the Doris North non-hazardous material landfill. However, some of the larger pieces of equipment may have economic salvage value. This Plan includes an allowance for one shipment south during the post-closure period to facilitate the removal of hazardous materials for off-site disposal. Removal of the higher value pieces of equipment from site will be done at the same time, dependent on longer term plans for mineral activities on the Hope Bay Belt.

### **5.3 Site Infrastructure and Buildings**

Specific materials will be dealt with as follows:

- Each building will be inspected and a list of potentially hazardous material prepared. These hazardous materials will then be removed, packaged in appropriate labelled containers and shipped off-site via the next season's sealift. The hazardous material will be shipped to Hay River and then transported by truck under appropriate waste manifests to licensed waste recycling and/or disposal facilities in the south;
- Each building will be inspected and material/equipment with proven salvage value will be inventoried. This equipment/material will then be removed and packaged for shipment

off-site either for use elsewhere on the Hope Bay Belt by MHBL or shipped off-site to a third party who has made arrangements to purchase this equipment/material for other use (this could be a northern community that has made an arrangement with MHBL to take over ownership of this equipment/material);

- Non-hazardous equipment and debris from the demolition of the site buildings/tents will be transferred in winter to the non-hazardous landfill site at the Doris North site for permanent disposal. The volume of non-hazardous waste to be transferred in this manner has been estimated to be 3,500 m<sup>3</sup> when cut up and compressed (estimated to be 40 truckloads);
- All piping will be flushed to remove the contents, then cut up and removed with the resultant non-hazardous demolition debris buried in the Doris North solid waste landfill; and
- All above ground electrical cables will be removed and buried in the Doris North solid waste disposal facility (there are no buried cables at Windy Camp or at the Patch Lake facilities);

The potential for soil contamination at facility sites will be assessed. This will include fuel storage pads, fuel storage tank areas, the generator shed, accommodations tents, service shops and drill core cutting shop, waste management facilities and storage facilities. Soils in these areas will be sampled during decommissioning and analyzed for contaminants such as hydrocarbons and metals. A soil remediation plan will be developed to address such contamination assuming that some contamination is discovered. Best available practice and research studies for contaminant remediation in Arctic soil will be assessed and used in the design and development of the soil remediation plan. Typically remediation plans will involve either:

- The in-situ treatment of some soils, such as lightly hydrocarbon contaminated soils;
- The excavation and treatment of some soils using conventional land farming techniques using biologically enhanced treatment techniques, such as more heavily hydrocarbon contaminated soils. This land farming would be done at the Doris North landfarm facility; and
- The excavation and placement of some soils in drums and sent offsite to a licensed disposal facility.

Risk Assessment techniques will be applied in determining which, and to what degree, soils are to be remediated. Regulatory agencies and representatives of the KIA will be involved in this process. Regulatory limits such as those contained in Part D, Item 18 of Water License No. 2BE-HOP0712 and regulatory guidelines such as the CCME's *Canada-wide Standards for Petroleum Hydrocarbons in Soil*, and soil quality guidelines for the protection of environmental and human health; as well as Nunavut standards for industrial soils in place at the time of final closure will be consulted on an individual chemical basis. It should be noted that remediation of hydrocarbon contaminated soils by landfarming techniques has been successfully achieved in Arctic regions with similar climate conditions to those experienced at Windy Camp. The performance of remediation tends to be slower in the Arctic than in more



temperate climates but the procedure still works. Landfarming is not successful for all forms of hydrocarbon contamination. It typically is more successful for the lighter hydrocarbons than for heavier oils.

#### **5.4 Mobile and Stationary Equipment and Buildings**

Unless useable at other project sites on the Hope Bay Belt, all surface mobile equipment and stationary equipment (generators etc.) are assumed to have no off-site salvage value. Consequently, the equipment will be cleaned, decontaminated to remove all potentially hazardous materials such as batteries, process residues, hydrocarbons, glycol, fuel, etc. and then be disposed of in the Doris North landfill.

For the purposes of reclamation planning, all of the site buildings are assumed to have no salvage value. Consequently, all of the buildings will be checked to identify and create a listing of all potentially hazardous materials that need to be removed. The buildings will then be cleaned to remove all potentially hazardous materials such as chemicals, reagents, hydrocarbons and then dismantled and/or demolished with the debris being disposed of in the landfill at Doris North. The buildings to be removed in this manner include:

- All accommodation tents and cabins at the Windy Camp (current count is 39 units);
- The Windy Camp main complex consisting of a combination of wood and tent structures incorporating the kitchen and mess hall, the recreation area, the lounge, the smoking room, the medic and geology office, the men and women's dry, the driller's washroom, dry and office;
- The environmental tent (1 tent structure);
- The plumbing shop;
- The site supervisor's office;
- The core and core splitting shack;
- The longhouse (drill logging wood structure);
- The Tin Can core shack;
- The shop tent;
- The carpenter shop;
- The wood storage building adjacent to the carpenter shop;
- The pilot/helicopter engineer's tent;
- The "Condo" - a wood storage/helicopter support storage building;
- The emergency muster station (a large tent);
- Two small storage tents located adjacent to the muster station; and
- Seacan storage units (5 units in total).

#### **5.5 Potable Water Supply System**

The water pumps, filtering systems, water lines and any other equipment associated with the water supply system will be removed and disposed of in the Doris North landfill.

#### **5.6 Waste Incinerator**

Once the camp is entirely dismantled, all remaining combustible waste stored will either be burned in the incinerator or transported to the Doris North landfill. The camp incinerator will then be cleaned and demolished with the debris placed in the Doris North landfill. The

incinerator ash will be placed in drums and placed underground at the Doris North Mine with the backfill.

## **5.7 Workshop Heating System**

The workshop heating system will be removed as follows:

- The fuel tank attached to the workshop will be drained and cleaned. The tanks will then be removed (portable tanks) for use elsewhere or demolished with the debris placed in the Doris North landfill;
- The area around each tank will be inspected for visual contamination and sampled where staining is evident to determine the extent and depth of contaminated soil. If a spill or contamination is evident, the area will be reclaimed as discussed previously in Section 5.3; and
- All propane cylinders will be removed from site to be recycled.

## **5.8 Petroleum Products and Storage Facilities**

All remaining hydrocarbon fuels and lubricants will be consumed on site during the reclamation period. Any remaining inventory not used during this period will be removed from site. The facilities at the Windy Camp are shown in Figure 5.1 below. The fuel storage lined containment facility is in the right centre of the picture and contains the two self-contained Envirotanks (with the Canadian flag), and drum storage for helicopter fuel. The Landfarm Treatment Area (LTA) is the lined containment area located to the left of the fuel storage facility. The large orange and white tent in the lower center is the camp's emergency muster station.

**Figure 5-1: Windy Camp Fuel Storage Facilities and Landfarm Treatment Area**



### **5.8.1 Empty 45 Gallons drums**

All empty 45 gallon drums will be drained, cleaned and then crushed and buried in the Doris North landfill. The drums will be drained by allowing them to fully drain into a containment tank set up for that purpose within a section of the fuel storage tank containment liner. The residual drained fuel will be drummed and sent off-site for appropriate recycling at a re-refining facility or used to generate heat through the waste oil burner at the Doris North Project site. The empty drums will then be power washed using a recycled wash water system set up for this specific purpose. The clean drums will then be crushed using a drum crusher with the crushed drums then transferred to the Doris North landfill for final disposal.

### **5.8.2 Tidy Tanks**

All tidy tanks from the workshop and other facilities will be drained, cleaned as above and shipped off-site for use elsewhere.

### **5.8.3 Above Ground Storage Tanks (AST)**

All of the AST at both the Windy Camp (2 tanks) and at the Patch Lake fuel storage facility (6 tanks) will be drained and then cleaned. Envirotanks will be removed from site for use elsewhere.

### **5.8.4 Fuel Tank Farm Containment**

The fuel tank farm containment area will be permanently decommissioned once Windy Camp is taken out of service. Once the tanks have been removed, the HDPE geomembrane will be hand cleaned (using brooms and shovels), cut up into manageable pieces and disposed of in the non-hazardous landfill at the Doris North mine site. Bedding soil and the containment berm soil (below the geomembrane) will be tested for presence of petroleum hydrocarbons. If contaminated (based on the GN Soil Remediation Guidelines – Industrial Standard) these soils will be either treated in-situ or excavated and moved to the landfarm facility at the Doris North Mine. The site will then be levelled consistent with the drainage plan for the site. The containment berms will be pushed inward and levelled. The excavation will be backfilled using remediated soil or clean waste rock taken from the Doris North Mine Quarry #2. The area will then be contoured to match the surrounding landscape and to shed snowmelt and precipitation runoff.

### **5.9 Area Impacted by the 2004 Diesel Fuel Spill**

In 2004 a diesel fuel spill contaminated a section of ground between the lined fuel containment facility at Windy Camp and the shore of Windy Lake. Extensive clean up was initiated at the time of the spill including excavation and extraction of diesel fuel contaminated soil in the impact area, installation of a cut-off trench between the fuel containment area and Windy Lake with pump back provisions and installation of fuel containment berms along the shoreline in Windy Lake. These actions appear to have addressed this contamination source. Over the past two summers there has been no visible hydrocarbon sheen along this section of shoreline during the open water season suggesting that no significant new hydrocarbon contamination is reaching the lake. Water quality sampling along this lakeshore was conducted in 2006 and confirmed the visual observations.

However this spill has not yet been formally closed out. The Windy Camp LTA was constructed immediately on top of the excavation made in 2004 to recover petroleum contaminated soils. Additional characterization work will be required once the LTA is closed out and the liner removed. At that time additional soil characterization can be conducted in this area. Based on this characterization additional reclamation work may be required to formally close out this spill.

### **5.10 Land Treatment Area (LTA)**

The landfarm will be permanently decommissioned once the Windy Camp is taken out of service. Remediated soils that test clean (based on the Nunavut Environmental Guideline for Site Remediation - Industrial guideline) will be used for reclamation. Soils that remain contaminated will be relocated to the landfarm facility at the Doris North Mine site for further remediation. The HDPE geomembrane will be hand cleaned (using brooms and shovels), cut up into manageable pieces and disposed of in the non-hazardous landfill at the Doris North mine

site. Bedding soil (below the geomembrane) will be tested for presence of petroleum hydrocarbons. If contaminated (regulatory limits such as those contained in Part D, Item 18 of Water License No. 2BE-HOP0712 and regulatory guidelines such as the CCME's Canada-wide Standards for Petroleum Hydrocarbons in Soil, and soil quality guidelines for the protection of environmental and human health; as well as Nunavut standards for industrial soils in place at the time of final closure will be applied) these soils will be treated in-situ or excavated and moved to the landfarm facility at the Doris North Mine. The site will then be levelled consistent with the drainage plan for the site. The containment berms will be pushed inward and levelled. The excavation will be backfilled using remediated soil or clean waste rock taken from the Doris North Mine Quarry #2. The area will then be contoured to match the surrounding landscape and to shed snowmelt and precipitation runoff.

### **5.11 Chemicals**

At final closure all unused chemicals and additives will be removed from the Windy Camp site.

### **5.12 Helipads**

The helipads will be dismantled and the wood debris moved to the Doris North landfill. The underlying area will be cleared of any remaining debris and then graded (if necessary) to conform to the surrounding topography to shed precipitation runoff and snowmelt.

### **5.13 Floatplane Dock**

The Windy Lake floatplane dock is a floating wood structure that is anchored in place each exploration season. Once no longer needed to support the ongoing reclamation activity, the floatplane dock will be removed from the lake, disassembled with the demolition debris transferred to the Doris North landfill site for final disposal. The anchors are removal anchors and will be removed off in the same manner.

### **5.14 Sewage Treatment Plant (WWTF or RBC)**

The sewage treatment plant (wastewater treatment facility or Rotary Biological Contactor) consists of two pre-packaged, skid mounted treatment plants plumb in parallel. At final closure, one of these two plants can be immediately taken out of service as the numbers of people within camp allow. The second unit will be removed from service towards the tail end of the reclamation period once there is no longer anyone being housed at Windy Camp.

The first RBC unit taken out of service will be washed down using high pressure water with the sludge and wastewater recycled through the remaining on-line unit. Once cleaned, the RBC unit will be drained, all piping removed and the unit electrically de-energized. The RBC unit will then be prepared for shipment to the Doris North site over the next winter road. The unit will be held in storage at the Doris North site pending its use on other projects or shipped off-site for use elsewhere. Once the Windy Camp is fully closed down then the second RBC unit will be decommissioned in a similar manner. In this case the sludge from the plant will be placed in drums and transferred to the Doris North sewage treatment plant for filtration and bagging. The bagged sludge will then be placed underground with the backfill.

The sewage collection piping, discharge piping and lift station will be flushed with water during the final decommissioning phase. The pipes, pump box and pumps will then be removed and disposed of in the Doris North landfill. The outfall discharge area will be inspected and remediated as needed. Erosion channels will be backfilled and graded to prevent future ponding of surface runoff. Ground corncobs will be applied over the discharge area to reduce odour and to help stabilize the impacted area.

### **5.15 Communications Equipment**

When no longer needed, the satellite dishes and communications equipment will be dismantled and packaged for shipment to the Doris North Project site for use elsewhere on the Hope Bay Belt or shipped off-site to a third party who has made arrangements to purchase this equipment/material for other use (this could be a northern community that made an arrangement with MHBL to take over ownership of this equipment/material).

### **5.16 Major Drilling Drill Maintenance Shop at Patch Lake**

The drill maintenance shop and the contained maintenance equipment are the property of Major Drilling Ltd. who is acting as a drilling contractor to MHBL for the Hope Bay Regional Exploration Project. Consequently, Major Drilling will remove their equipment at the end of the Project. MHBL will be responsible for final clean up of the shop facility and for demolition of the building.

Once Major Drilling has removed their equipment from this area MHBL will reclaim this facility as follows:

- The shop buildings will be inspected and a list of potentially hazardous material prepared. These hazardous materials will then be removed, packaged in appropriate labelled containers and shipped off-site via the next season's sea-lift. The hazardous material will be shipped to Hay River and then transported by truck under appropriate waste manifests to licensed waste recycling and/or disposal facilities in the south;
- The shop buildings will be inspected and material/equipment with proven salvage value will be inventoried. This equipment/material will then be removed and packaged for shipment off-site either for use elsewhere on the Hope Bay Belt by MHBL or shipped off-site to a third party who has made arrangements to purchase this equipment/material for other use (this could be a northern community that has made an arrangement with MHBL to take over ownership of this equipment/material);
- The shop buildings will then be demolished. Non-hazardous equipment and debris from the demolition of the shop buildings/tent will be transferred in winter to the non-hazardous landfill site at the Doris North site for permanent disposal. The volume of non-hazardous waste to be transferred will be minimized by cutting up the debris into manageable size pieces which will then be compressed using a small bulldozer before being loaded onto trucks for transfer to the landfill;
- All piping will be flushed to remove the contents, then cut up and removed with the resultant non-hazardous demolition debris buried in the Doris North solid waste landfill;

- All above ground electrical cables will be removed and buried in the Doris North solid waste disposal facility (there are no buried cables at the Patch Lake drill shop);

The potential for soil contamination under and around the demolished drill shop facility will be assessed by soil sampling. Soils in these areas will be sampled during decommissioning and analyzed for contaminants such as hydrocarbons and metals. A soil remediation plan will be developed to address such contamination assuming that some contamination is discovered. Best available practice and research studies for contaminant remediation in Arctic soil will be assessed and used in the design and development of the soil remediation plan. Typically remediation plans will involve either:

- The in-situ treatment of some soils, such as lightly hydrocarbon contaminated soils;
- The excavation and treatment of some soils using conventional land farming techniques using biologically enhanced treatment techniques, such as more heavily hydrocarbon contaminated soils. This landfarming would be done at the Doris North landfarm facility; and
- The excavation and placement of some soils in drums and sent offsite to a licensed disposal facility.

Risk Assessment techniques will be applied in determining which soils are to be remediated and to what degree. Regulatory agencies and representatives of the KIA will be involved in this process. Regulatory limits such as those contained in Part D, Item 18 of Water License No. 2BE-HOP0712 and regulatory guidelines such as the CCME's Canada-wide Standards for Petroleum Hydrocarbons in Soil, and soil quality guidelines for the protection of environmental and human health; as well as Nunavut standards for industrial soils in place at the time of final closure will be consulted on an individual chemical basis.

### **5.17 Patch Lake Fuel Storage Facility**

There are six self contained above ground fuel storage tanks (Enviro tanks) located within the Patch Lake fuel containment facility with a combined storage capacity of approximately 430,000 litres (4 x 70,000 litres tanks plus 2 x 75,000 litres tanks).

During the reclamation period, fuel requirements will initially be met from the remaining inventory in these storage tanks. As each tank becomes empty, that tank will be taken out of service. The tank will then be drained and prepared for removal. These tanks are skid mounted and will be removed from site and transported to the Doris North Project site. The tanks will be used elsewhere by MHBL or shipped off site to a third party who has made arrangements to purchase this equipment/material for other use (could be a northern community that made an arrangement with MHBL to take over ownership of this equipment/material).

The fuel tank farm containment area will be permanently decommissioned once all of the tanks have been emptied. Once the tanks have been removed, the HDPE geomembrane will be hand cleaned (using brooms and shovels), cut up into manageable pieces and disposed of in the non-hazardous landfill at the Doris North mine site. Bedding gravel and the containment berm gravel (below the geomembrane) will be tested for presence of petroleum hydrocarbons. If contaminated (regulatory limits such as those contained in Part D, Item 18 of Water License

No. 2BE-HOP0712 and regulatory guidelines such as the CCME's Canada-wide Standards for Petroleum Hydrocarbons in Soil, and soil quality guidelines for the protection of environmental and human health; as well as Nunavut standards for industrial soils in place at the time of final closure will be applied) these materials will be treated in-situ or excavated and moved to the landfarm facility at the Doris North Mine. The site will then be levelled consistent with the drainage plan for the site. The containment berms will be pushed inward and levelled. The area will then be contoured to match the surrounding landscape and to shed snowmelt and precipitation runoff.

### **5.18 Roberts Bay Barge Offloading and Laydown Area**

The exploration barge offloading and laydown area located along the west side of Roberts Bay was taken out of service during the 2007 annual sealift. Starting with the 2007 sealift, all incoming material was offloaded at the Doris North Project jetty at the south end of Roberts Bay and placed in temporary storage at the Doris North laydown area. The 2007 sealift barges were used to remove all of the remaining materials and equipment from the exploration barge offloading area. Thus this area is now clean of all equipment and material. No other infrastructure remains at this former site. The area will continue to be monitored over each coming summer to ensure that the ground in this area recovers (it should be noted that this area is a naturally sandy soil area with limited natural vegetation).

### **5.19 Exploration Drill Sites**

Exploration drill sites are inspected and closed out on an ongoing basis as part of progressive reclamation. The majority of drill holes will be reclaimed before the camp is decommissioned.

#### **5.19.1 Drill Site Reclamation**

All drilling equipment will be removed from site by the drilling contractor. Each drill site will be visually inspected for general housekeeping, erosion damage and hydrocarbon contamination. Peat moss or ground corncobs will be applied to areas contaminated with petroleum products to adsorb residual hydrocarbon from the contaminated soil. All other garbage and wastes will be removed from the drill sites for appropriate disposal either within the Doris North landfill (non-hazardous) or transported off-site (hazardous) for disposal at an appropriate disposal facility. The drill sites will be hand graded and levelled to repair ground damage and to conform to the surrounding landscape profile to shed precipitation runoff and snowmelt. The drill sites will then be seeded where necessary and practical.

#### **5.19.2 Drill Casing Removal**

All drill casings protruding above ground will be cut to a level that will not pose a hazard. The cut portion will be disposed off in the Doris North landfill. Drill holes that encounter artesian water flow or those drilled under the lake will be plugged with cement. GPS positions for all drill holes will be recorded.

#### **5.19.3 Drill Core**

Drill core will be secured on-site for long-term storage at a designated area.



#### **5.19.4 Patch Lake Exploration Trenches**

Three exploration trenches were excavated at the north end of Patch Lake in the summer of 2006 for the purpose of exposing the underlying mineralized bedrock and to collect a small bulk sample. All three trenches were backfilled in the late fall of 2006 once the ground had re-frozen to prevent permafrost aggradation in future years. The sites are being using locally available drill cuttings. The sites were inspected in the summer of 2007 and appear to be physically stable and are beginning to recover with early vegetation showing.

## **6.0 ENVIRONMENTAL EFFECTS ASSESSMENT**

### **6.1 Assumptions**

This section provides an assessment of the predicted environmental conditions in the area surrounding the Project in the post-closure time period. The assessment assumes that the following physical reclamation activities have been completed:

- All equipment and hazardous materials have been removed from the Project site. All facilities have been cleaned out; the equipment and structures have been demolished; non-salvageable material disposed of in the Doris North solid waste disposal facility;
- All remaining hazardous materials, chemicals, reagents, hydrocarbons, etc., have been removed or disposed of in a manner approved by the appropriate regulatory agencies; and the facilities used to store these materials have been decontaminated, demolished and disposed of in the Doris North solid waste disposal facility;
- The site roads and the laydown areas have been decommissioned; all associated signs have been removed; natural drainage across the roads and laydown areas has been restored, with adequate erosion protection provided; and the roads and laydown areas have been graded to shed surface runoff and scarified to promote in-growth of natural vegetation; and
- All other surface infrastructure including above-ground piping and power distribution lines has been demolished and disposed of; all building pads, laydown areas, etc., have been re-graded and scarified; and all contaminated soils have been removed and treated.

### **6.2 Windy Camp and Patch Lake Shop Surface Infrastructure**

The proposed removal and reclamation of the site infrastructure facilities will eliminate any requirement for long-term maintenance, and no substantive adverse effects are expected in the post-closure period. The infrastructure in this category includes the Windy Camp and the Patch Lake drill maintenance shop and fuel storage area.

The Hope Bay Regional Exploration Project will not result in the creation of any surface overburden or waste rock piles that will remain at the end of the exploration program. No overburden will be stockpiled.

The reclamation plan will encourage a natural succession of indigenous plant species within disturbed areas, but re-establishment of vegetation can be expected to take several years. The resultant effect on terrestrial wildlife and bird habitat associated with the reclaimed Hope Bay Regional Exploration Project will be relatively minor in a regional context, given the vast surrounding area of land and water providing suitable alternatives for wildlife species.

## **6.3 Biophysical Environment**

### **6.3.1 Air Quality**

All stationary and vehicle exhaust emissions (sulphur dioxide, oxides of nitrogen, greenhouse gases) associated with the Project will cease following the closure and reclamation of the site facilities. The only emissions in the post-closure period will be those associated with periodic trips into the site for the purpose of environmental monitoring and maintenance. These will be minimal and should have no adverse effect.

Dust emissions associated with the Project will also decrease substantially after closure and reclamation. Cessation of road and air traffic, removal of all site buildings and facilities will eliminate or substantially reduce potential dust sources. Because it will take several decades for natural in-growth of indigenous vegetation after reclamation, some dusting could occur in areas of exposed ground on the laydown and building pads during periods of strong winds. The only other dust emissions in the post-closure period will be those associated with periodic trips into the site for environmental monitoring. These dust sources are expected to be minimal and have little to no adverse effect.

### **6.3.2 Noise and Light**

Noise and light effects associated with the Project will cease with the completion of closure and reclamation. No operating equipment or power sources will be left on site in the post-closure period. Some minor noise will be associated with post-closure environmental monitoring trips to the site, but this is expected to be minimal and have no adverse effect.

### **6.3.3 Terrain**

Because of the extremely harsh growing conditions and lack of soil, re-establishment of natural vegetation will take many years. At closure natural re-vegetation of surfaces used for project facilities at site will be encouraged through scouring of surfaces and seeding where possible. Arctic environment re-vegetation research will be reviewed and implemented where practical to ensure that best available mitigation and management re-vegetation practices are implemented during reclamation.

### **6.3.4 Wildlife**

The potential for human-wildlife interactions will greatly diminish in the post-closure period, and the risks of contact with equipment, vehicles and aircraft will cease once closure and reclamation activities are complete. Areas used for project facilities will essentially be lost to wildlife for the duration of the Project life and for several decades after closure while natural vegetation becomes re-established. Little to no effect on wildlife abundance and use is expected in the post-closure period.

### **6.3.5 Water Quality and Aquatic Resources**

It is projected that the reclaimed Hope Bay Regional Project site will not significantly add any additional contaminant loadings into the surface water bodies of the Project area. Sediment loading from post-closure runoff is not expected to differ from existing natural concentrations.

Water quality will not be adversely affected by the Project in the post-closure time period. Consequently no adverse effect to the overall aquatic community in the receiving waters is anticipated.

In summary, the immediate area of the Windy Camp and the Patch Lake drill shop area will be physically altered due to project development, and changes will remain evident in the site roads and laydown areas after closure. However, the reclamation work will help blend these sites into the surrounding landforms over the long term. The re-establishment of natural vegetation will be slow. The reclaimed project will have minimal effect on the biodiversity and sustainability of the natural renewable resources of the region and in MHBL's opinion will have no lasting effect on traditional and non-traditional land use activities in the area.

## **7.0 POST - CLOSURE MONITORING**

MHBL is committed to minimizing the residual environmental effects associated with project development. The closure and reclamation phase of the Project will commence once the Windy Camp is no longer required. Based on current planning, it is anticipated that this facility will be decommissioned in 2011. Reclamation is expected to take place in 2012. The post-closure period would commence in 2013 and continue through 2020 or until it can be demonstrated that reclamation objectives have been achieved and no further environmental degradation is occurring.

Monitoring and maintenance programs will be implemented during the closure and post-closure phases of the Project to prevent environmental degradation and measure the performance of the closure and reclamation procedures. The data collected through post-closure monitoring will allow the planned procedures and activities to be adjusted and/or modified as necessary to ensure optimal environmental protection. The monitoring and maintenance programs discussed in this section are inherently generic at this stage of planning and will be developed in more detail in consultation with communities and regulators, and as project permitting advances.

### **7.1 Short-Term Monitoring**

It is anticipated that during the reclamation period programs to monitor soil contamination will be required as previously discussed under Section 5.3. In addition environmental monitoring of the following streams will continue under the same frequency and conditions as outlined in Water License No. 2BE-HOP0712:

- Monitoring of all discharges from the WWTF (sewage treatment plant);
- Monitoring of all discharges from the oil water separator unit used to treat standing precipitation runoff collected in the fuel containment area sumps at Windy Camp and at Patch Lake and in the LTA at Windy Camp; and
- Monitoring of soil within the LTA at Windy Camp.

### **7.2 Long-term Monitoring**

Once reclamation is fully complete, it is anticipated that extensive post-closure monitoring will not be required for the Windy Camp nor for the Patch Lake site. This is because the nature of the exploration and associated activities at the site do not have a long term environmental impact and do not leave a source of contaminant such as tailings or waste rock behind that could contribute contaminants in the future.

However it will be necessary to carry out visual inspections to ensure that reclaimed sites are managing runoff water as intended and not creating erosion sources. It will also be necessary to conduct periodic inspections to monitor re-establishment of native vegetation in the reclaimed areas.

### **7.3 Documentation and Final Inspection**

Photographs of the Windy Camp, Patch Lake site, Roberts Bay offloading site and drill sites will be taken at every stage of the decommissioning and reclamation process. MHBL will document

what the reclamation objectives were, what is being done, what is the outcome, and develop objectives for the next phase.

#### **7.4 Land Relinquishment**

Once the reclamation process is complete and has been approved by the KIA and INAC water inspector, MHBL will invite and organize a final site inspection visit with community representatives, Land Inspectors, the Nunavut Water Board and the Kitikmeot Inuit Association. Visits by Environment Canada and the Department of Fisheries and Oceans personnel are welcome. A written submission will be sent to the regulatory authorities requesting close out and termination of the land leases.

#### **7.5 Post-Closure Revegetation Considerations**

The pre-development terrain is covered with characteristic sub-arctic tundra vegetation. It is unlikely that this type of vegetation can be restored in the short term using conventional revegetation techniques. There are no stockpiles or areas at the Project site where growth media can be obtained in sufficient quantity to realistically provide a suitable growth media to be placed over the building pads, roadways, etc. to allow for revegetation using conventional seeding techniques. There are no readily available sources for seed stock for the native plant species common to this area. It may be possible to plant commercially available grass mixes that use native northern plant species (use of native plants in revegetation is now required in Nunavut). One potential source is Arctic Alpine Seed Ltd. Of Whitehorse, Yukon (website: <http://www.aaseed.com/>). It may be possible to use grasses indigenous to the north to get a quick vegetative cover start on the building pads and roadways. However, without a good organic substrate, establishing vegetation of the reclaimed site will be difficult. MHBL does not have the technology to assure successful revegetation of the site.

However, MHBL will take action during reclamation designed to encourage a natural succession of indigenous plant species within disturbed site areas. Where appropriate, re-grading, contouring and scarification of surfaces will be done to loosen up the surface on building pads and roadways to provide for moisture retention and to promote natural revegetation and to increase the chance of success using the seed mixes applied during reclamation. MHBL will continue to monitor revegetation work at other sites in the Northwest Territories and Nunavut with the intent of applying successful revegetation techniques as they may become available.

## **8.0 IMPLEMENTATION SCHEDULE AND RECLAMATION COST ESTIMATE**

### **8.1 Introduction**

In accordance with DIAND's *Mine Site Reclamation Policy for Nunavut* (Reclamation Policy), the reclamation implementation schedule and liability cost estimates described in this section were developed based on the worst case scenario of third-party management and execution of all closure and reclamation activities, for the purpose of establishing reclamation security. Reclamation liability estimates are presented both exclusive of progressive reclamation and potential salvage credits.

### **8.2 Implementation Schedule**

A summary-level implementation schedule for final reclamation is provided as follows:

- Use of the Roberts Bay exploration barge off-loading and laydown area is discontinued in August 2007 with removal of all remaining material by the end of September 2007;
- Use of the Windy Camp ceases at the end of the 2011 exploration season;
- Decommissioning and reclamation of the Windy Camp and Patch Lake facilities commences in the winter of 2011/2012 with completion by the end of 2012.

### **8.3 Cost Estimate**

MHBL retained Nuna Logistics (Nuna) in 2002 to estimate the reclamation liability to reclaim the Windy Camp. Nuna provided an estimated cost of \$750,000 to complete the reclamation activity as outlined in this C&R Plan. MHBL has not updated the Nuna Logistics estimate for this update. MHBL believes that this remains a valid estimate of the reclamation liability at this site.

## **9.0 POST – CLOSURE ENVIRONMENT AND LAND USE**

The key objectives of the reclamation plan are to:

- Protect public health and safety through the use of safe and responsible reclamation practices;
- Reduce or eliminate environmental effects once the mineral exploration activity ceases;
- Re-establish conditions, where practical, to pre-mineral exploration land use; and
- Reduce the need for long-term monitoring and maintenance by establishing physical and chemical stability of disturbed areas.

The following provides a brief description of the post-closure environment and land use potential.

### **9.1 Traditional Land Use**

The Project is located within a region that is used by Inuit people for hunting and fishing and as a travel route. Once the Project is reclaimed, there should be no effects on traditional land use patterns.

### **9.2 Non-Traditional Land Use**

Potential non-traditional land uses within the area affected by the Project include extraction of subsurface minerals, domestic hunting and trapping, recreational fishing and tourism. However the area immediately surrounding the Project is currently not subject to these land uses. Few human activities are common at present because of the isolation of the area.

### **9.3 Aesthetic Quality**

After closure, the only visible reminders of the mine's presence will be the rock outcrop levelled to create the Patch Lake fuel storage facility. All other surface infrastructure will be removed. Site roads and the outlines of laydown areas will remain readily apparent for several decades until native vegetation becomes re-established.

### **9.4 Biophysical Environment**

Emissions of gases from the combustion of fossil fuels, dust and noise from project facilities will cease after the reclamation period. Noise from air and road traffic will be substantially eliminated.

At closure, the surface disturbed by project facilities will remain visible for several decades until native revegetation becomes fully re-established.

The Project area currently provides habitat for a variety of terrestrial wildlife and birds. None of these species, including caribou, is heavily dependent on resources within the Project footprint



and similar habitat is prevalent throughout a wide region surrounding the Project site. The loss of habitat during Project operations and after closure (while vegetation becomes re-established) is expected to have a relatively minor impact on wildlife in a regional context.

In summary, although the Project will induce lasting physical changes to the local topography, the proposed reclamation plan will minimize these effects and assure the biodiversity and sustainability of the natural renewable resources of the region.

## 10.0 GLOSSARY

ARD	Acid rock drainage
CCME	Canadian Council of Ministers of the Environment
°C	degrees Celsius
DIAND	Department of Indian and Northern Affairs Canada
EA	Environmental Assessment
EMS	Environmental Management System
ha	hectare
ISO	International Standards Organization
kg	kilogram
KIA	Kitikmeot Inuit Association
km	kilometre
km <sup>2</sup>	square kilometres
L	Litre
LSA	Local study area (project footprint, surrounded by 500 m buffer)
m	metre
m/s	metres per second
m <sup>2</sup>	square metre
m <sup>3</sup>	cubic metre
masl	metres above sea level
ML	million litres
Mt	million tonnes
MTVC	Metavolcanic
NIRB	Nunavut Impact Review Board
NLCA	Nunavut Land Claims Agreement
NWB	Nunavut Water Board
PAG	Potentially acid generating
ppm	parts per million
RSA	Regional study area (31 km radius from project site)
SHE	Safety, health and environmental
t	tonne (1,000 kg)
t/d	tonnes per day
TDS	Total dissolved solids
t/m <sup>3</sup>	tonnes per cubic metre
TSS	Total suspended solids
TSP	Total suspended particulates
µg/m <sup>3</sup>	micrograms per cubic metre

Miramar Hope Bay Ltd.  
Closure & Reclamation Plan  
Hope Bay Regional Exploration Project, Nunavut  
September 2007

This report, "Closure and Reclamation Plan, Hope Bay Regional Exploration Project, Nunavut, September 2007", has been prepared by Miramar Hope Bay Ltd.

**Prepared By**

---

**Lawrence J. Connell, P.Eng.  
General Manager, Environment**

## REFERENCES

BGC Engineering Inc. 2003. Implication of Global Warming and the Precautionary Principle in Northern Mine Design and Closure. Report submitted to Indian and Northern Affairs Canada, Iqaluit, NU.

CCME (Canadian Council of Ministers of the Environment). 1999 (with updates to 2003). Canadian environmental quality guidelines. Winnipeg, MB.

COSEWIC (Committee on the Status of Endangered Wildlife in Canada). 2004. Canadian Species at Risk, May 2004, 43 pages.

EBA Engineering Consultants Ltd. 1996. Boston Gold Project, Surficial Geology and Permafrost Features. Report submitted to Rescan Environmental Services Ltd.

Golder Associates Ltd., 2001. Report on Thermistor Data Review – Hope Bay Project.

Geological Survey of Canada, 1989. Quaternary Geology of the Northwestern Canadian Shield by A. S. Dyke and L.A. Dredge in Chapter of Quaternary Geology of Canada and Greenland, R. J. Fulton (ed.); Geological Survey of Canada, Geology of Canada, No. 1.

Heginbottom, J.A., Dubreuil, M-A. and Harker, P.A. (compilers) 1995: Canada -- Permafrost; National Atlas of Canada, 5th edition, Plate 2.1, Ottawa: Geomatics Canada, National Atlas Information Service, and Geological Survey of Canada, scale 1:7,500,000 (MCR 4177).

Hubert and Associates Ltd., September 2002, Terrestrial Wildlife of Hope Bay, Nunavut, An Integration of Data Collected from 1994-2001 (prepared for Miramar Hope Bay Limited).

Intergovernmental Panel on Climate Change (IPCC). 1995. Climate Change 1995: The Science of Climate Change. Technical Summary, Cambridge University Press, Cambridge, UK.

Rescan and Point West Heritage Consulting Ltd, 2001. Archaeological Investigations Hope Bay Joint Venture, Nunavut, 2000.

Rescan and Point West Heritage Consulting Ltd., 2002. Archaeological Investigations 1995-2000 Compiled Report.

RL&L Environmental Services Ltd. / Golder Associates Ltd. 2002. Aquatic baseline studies - Doris Hinge Project data compilation report, 1995-2000. Prepared for Miramar Hope Bay Ltd. RL&L/Golder Report No. 022-7009: 328 p. + 5 app.