




#### Legend

-  Airstrip
-  Hood River Property
-  Ulu Property

#### Map 2. Hood River Gold Project, 2019 Program

##### Data Sources

Mineral tenure and leases provided courtesy of Government of Canada; Indigenous and Northern Affairs Canada; Geomatics Services, accessed March 5, 2019.

##### Disclaimer

EDI Environmental Dynamics Inc. has made every effort to ensure this map is free of errors. Data has been derived from a variety of digital sources and, as such, EDI does not warrant the accuracy, completeness, or reliability of this map or its data.



Map Scale: 1:100,000 (printed on 8.5 x 11)  
Map Projection: NAD 1983 CSRS UTM Zone 12N

Drawn:  
HG

Checked:  
RR/SH

Drawing: #1

Date: 2019-03-14



**BLUE STAR**  
GOLD CORP.

**EDI**