





Legend

- | | | | |
|---|--------------------------------|---|-------------|
|  | Lease Area |  | Watercourse |
|  | Inuit Owned Lands |  | Waterbody |
|  | Surface Rights Only | | |
|  | Surface and Sub-Surface Rights | | |



Regional Overview Map

References:

National Topographic Database (NTDB) compiled by the Government of Canada, Natural Resources Canada (NRCan) at 1:50,000.
 Inuit Owned Lands compiled by Nunavut Tunngavik Incorporated.
 Lease areas provided by Wolf Den Resources Inc.
 Government of Canada, Natural Resources Canada, Earth Science Sector, Data Management and Dissemination Branch
 Projection: UTM Zone 12 NAD83
 Revision: 0
 Date: May 31, 2006



Gartner Lee

Map:

1