



December 22, 2006

NUN 1560-01

Ms. Phyllis Beaulieu  
Manager of Licensing  
Nunavut Water Board  
P.O. Box 119  
Gjoa Haven, NU X0B 1J0


Dear Ms. Beaulieu:

**Re: Application For Water License**

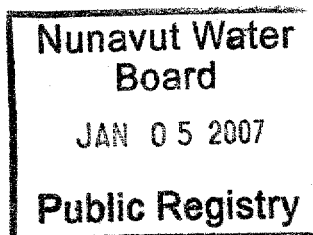
Attached is a revised Figure 2 – Regional Location for our Water Licence application submitted on November 9, 2006. The only change is to correct a discrepancy between the northern limit of the Project Boundary on Figure 2 and the maximum latitude given in Section 16 *Location of Activities by Map Coordinates* of the INAC Application For Land Use Permit and in Section 5 *Location of Activities by Map Coordinates* of the KIA Application to Access Inuit Owned Land. There was no discrepancy with the Application for Water License.

Please update your file with the revised drawing. Please do not hesitate to call Barry McCallum if you have any further questions at (306) 343-4596 or (867) 793-2000.

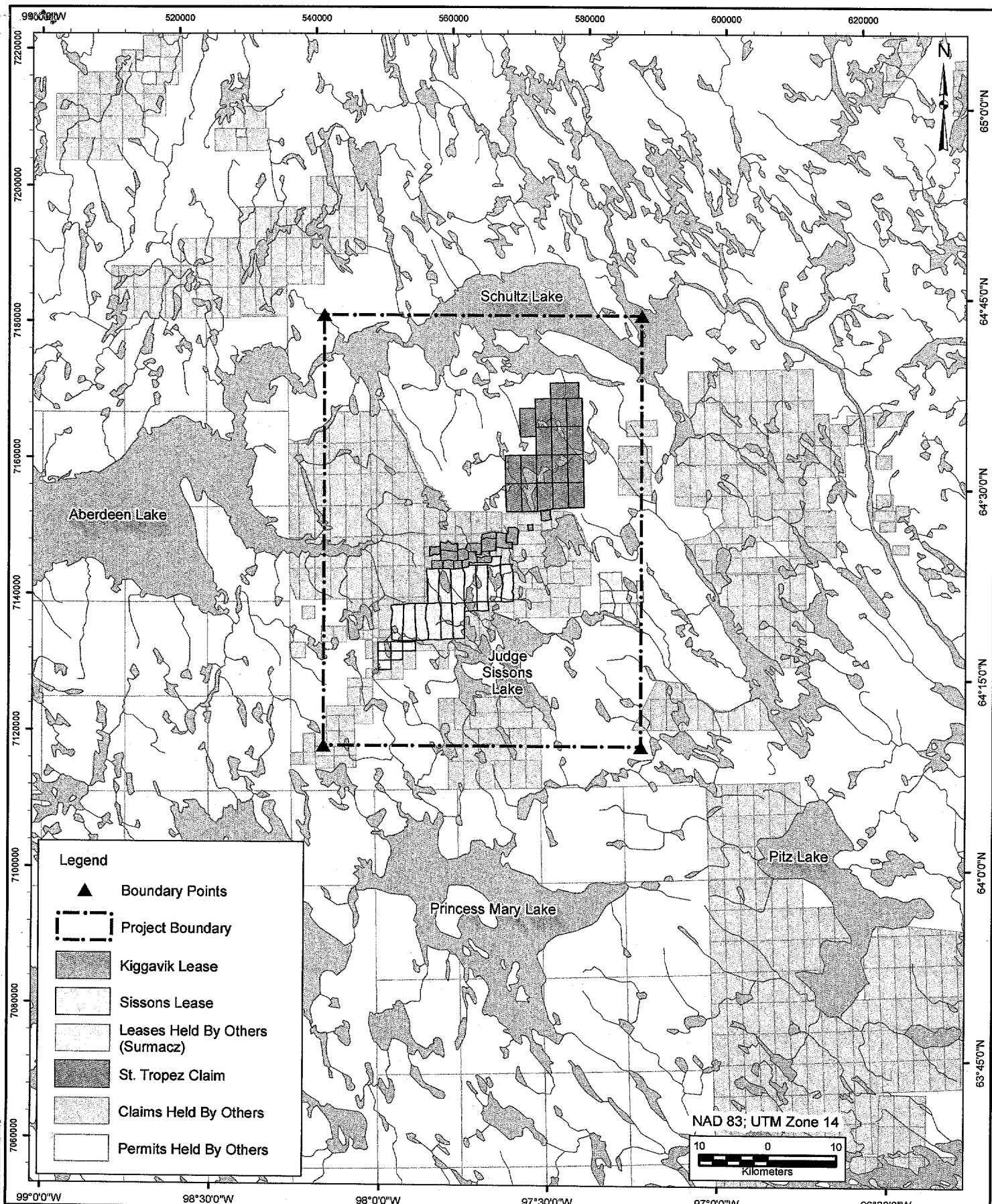
Yours truly,

  
Frederic Guerin  
General Manager, Kiggavik-Sissons

Encl  
06-020-NUN



Q:\ENV\_GIS\ArcProjects\Kiggavik\GIS\Permits 2.mxd



SCALE:	1:750,000	DATE:
DESIGNED:		
DRAWN:	JRC	12/21/06
REVISED:		
APPROVED:		
REF. DWGS:		
REVISIONS:		
FILE:		

## KIGGAVIK PROJECT

FIGURE 2  
REGIONAL LOCATION

REV. NO.: 1