

BORDEN	MjNt-1
FIELD NUMBER	Lange 93-1
SITE NAME	Lonely Lookout
LOCATION	On the east side of a large unnamed river located between the Inialik and Wentzel rivers. It is about 25 km inland from its mouth, where it drains into Grays Bay, Coronation Gulf. On a gentle, rounded ridge commanding a view of the river valley on one side and a large, open basin on the other. Just south of the highest point of the ridge, and tucked behind a small knoll, probably for protection from the wind.
TERRITORY	NUNAVUT
DISTRICT	WEST KITIKMEOT
MAP REFERENCE	76M
JURISDICTION	Federal
OWNER	Nunavut
LATITUDE	67:37:12:N
LONGITUDE	110:36:45:W
UTM	12WWL E1646 N0032
ELEVATION 1	210.0 - 210.0 m.
DETERMINATION	ASL
SIZE	2 x 3 m.
SITE TYPE CLASS	prehistoric ?
FEATURES	shelter
RESEARCHER NAME	Lange, W.
DATE OBSERVED	1993//
BIBLIOGRAPHIC REF.	ASC ARCHIVES Ms. 3693
REMARKS	Consists of one small, lichened, oval shaped stone ring. Probably a one-man shelter for a hunter using the nearby ridge top as a lookout. There are migratory caribou tracks in the immediate vicinity.



BORDEN LOCATION	MkNt-1 On the south shore of Wentzel River, about 11 km inland from its mouth at a point where the river widens into a lake. The site is at the head of a long series of rapids and has a good view toward the coast and of the lake.
TERRITORY	NUNAVUT
DISTRICT	WEST KITIKMEOT
MAP REFERENCE	76M/16
JURISDICTION	Federal
OWNER	Nunavut
LATITUDE	67:49:01:N
LONGITUDE	110:27:33:W
UTM	12WWL E2278 N2232
ELEVATION 1	112.0 - 112.0 m.
DETERMINATION	ASL
SITE TYPE CLASS	undetermined
TYPE	campsite
FEATURES	tent ring cache stone feature (wall)
RESEARCHER NAME	Rampton, V.
DATE OBSERVED	1992//
BIBLIOGRAPHIC REF.	ASC ARCHIVES Ms. 3541
REMARKS	Consists of 3 tent rings, 3 food caches, and 1 possible house wall. All features appear old and are well lichened. It would appear from trackings that the caribou regularly cross the river at the downstream end of the lake at present.



BORDEN
FIELD NUMBER
SITE NAME
LOCATION

MkNu-1
Lange 93-2
Oxbow Overlook

On the east side of a large unnamed river located between the Inialik and Wentzel rivers. It is about 5 km inland from its mouth where it drains into Grays Bay, Coronation Gulf. On a distinct, glacially rounded ridge of basalt, overlooking a gap in the ridge, the valley of the unnamed river just west of it, and Coronation Gulf beyond.

TERRITORY
DISTRICT
MAP REFERENCE
JURISDICTION
OWNER
LATITUDE
LONGITUDE
UTM
ELEVATION 1
DETERMINATION
SIZE
SITE TYPE CLASS
FEATURES

NUNAVUT
WEST KITIKMEOT
76M
Federal
Nunavut
67:48:21:N
110:42:16:W
12WWL E1245 N2101
90.00 - 90.00 m.
ASL
3 x 4 m.
prehistoric ?
shelter ?
blind ?

RESEARCHER NAME
DATE OBSERVED
BIBLIOGRAPHIC REF.
REMARKS

Lange, W.
1993//
ASC ARCHIVES Ms. 3693

Consists of a 3 x 4 m., 1 m. high, oval shaped, open topped stone shelter or blind. It is lichened. This may be a lookout or hunting blind for caribou. The feature was photographed (See Ms. 3693).



BORDEN	MkNv-1
FIELD NUMBER	Casselman SITE 1
SITE NAME	Pen Dutch Lake
PERMIT NUMBER	NWT 75-000
LOCATION	On top of a mound, on the NW. shore of Pen Dutch Lake, approx.20 km. S. of Hepburn Island.
TERRITORY	NUNAVUT
DISTRICT	WEST KITIKMEOT
MAP REFERENCE	76M
JURISDICTION	Federal
OWNER	Nunavut
LATITUDE	67:40:12:N
LONGITUDE	111:05:51:W
UTM	12WVL E9585 N0587
ELEVATION 2	645.0 - 645.0 ft.
DETERMINATION	ASL
SIZE	32 x 17 m.
SITE TYPE CLASS	prehistoric
FEATURES	scatter (lithic)
RESEARCHER NAME	Casselman, K.
DATE OBSERVED	1975//
BIBLIOGRAPHIC REF.	ASC ARCHIVES Ms. 1145 ASC ARCHIVES Ms. 1131
REMARKS	Scatter of worked stone, predominantly white quartz on top of mound. Concentrated to the right of an erratic, labelled main boulder, facing NW from the lake bay.



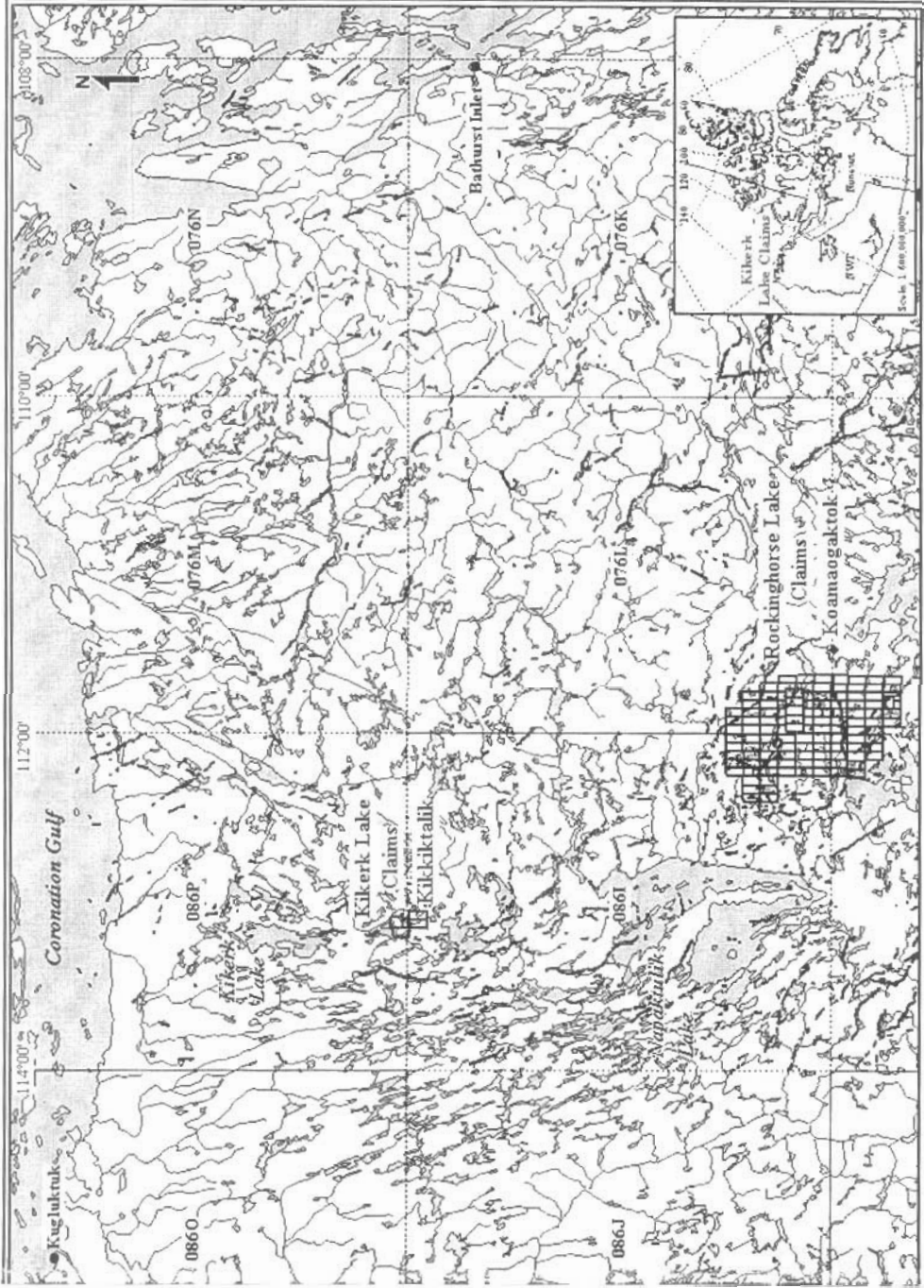
BORDEN	MkNw-1
SITE NAME	Simpson and Dease Cairn
LOCATION	Site situated on a rocky point 9 air miles E. of eastern entrance to Port Epworth. Easily noticeable from east, north and west seaward approaches.
TERRITORY	NUNAVUT
DISTRICT	WEST KITIKMEOT
MAP REFERENCE	76M
JURISDICTION	Federal
OWNER	Nunavut
LATITUDE	67:46:33:N
LONGITUDE	111:34:44:W
UTM	12WVL E7556 N1778
SITE TYPE CLASS	historic
FEATURES	cairn
OCCUPATION PERIOD	1839 ?
RESEARCHER NAME	Connelly, R.
DATE OBSERVED	1982//
BIBLIOGRAPHIC REF.	1845 Simpson, T. "Narrative of the Discoveries on the North Coast of America, 1836-1839" 1845 Simpson, A. "The Life and Travels of Thomas Simpson, the Arctic Discoverer" ASC ARCHIVES Ms. 2348
REMARKS	Site reported by interested amateur, who calls it the Simpson and Dease Cairn. The historical references refer to the travel of Simpson in the area, but Connelly does not provide any indication of how he identified the cairn as that of Simpson. Cairn in excellent condition. No apparent deterioration. Cairn approx. 15 ft. high. Considerable orange lichen cover. Smaller cairn on SE. side of recent vintage.





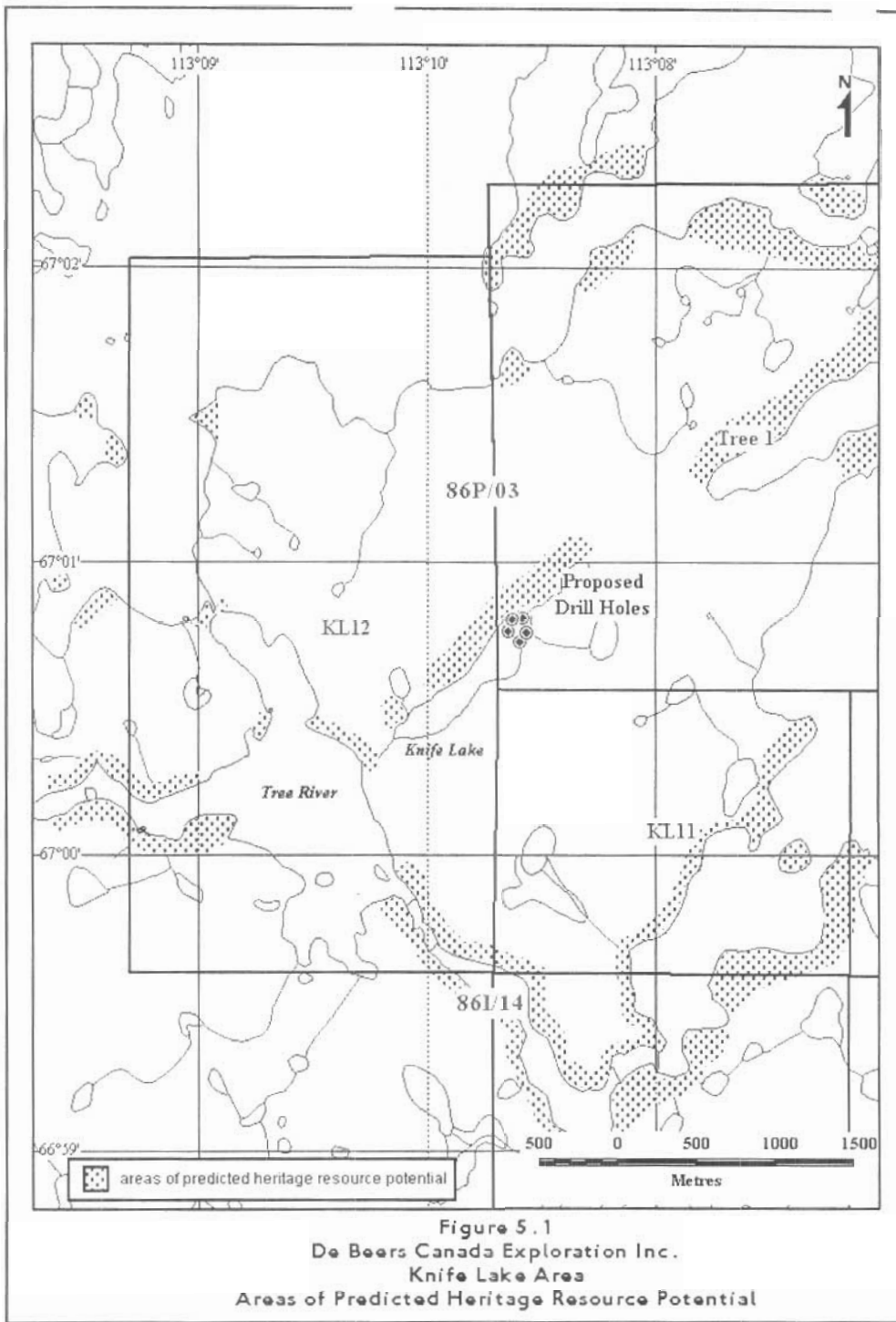
20/03/01

\\ther\users\CENTRAL\Licenses\NWB2\Kik\Amendment 2001\Application\010314debeersrhondafigarchsitesa-ILAE.jpg



20/03/01

\\herusers\CENTRAL\licenses\NWB2\Kik\Amendment 2001\Application\010314debeersfigarch-ILAE.jpg



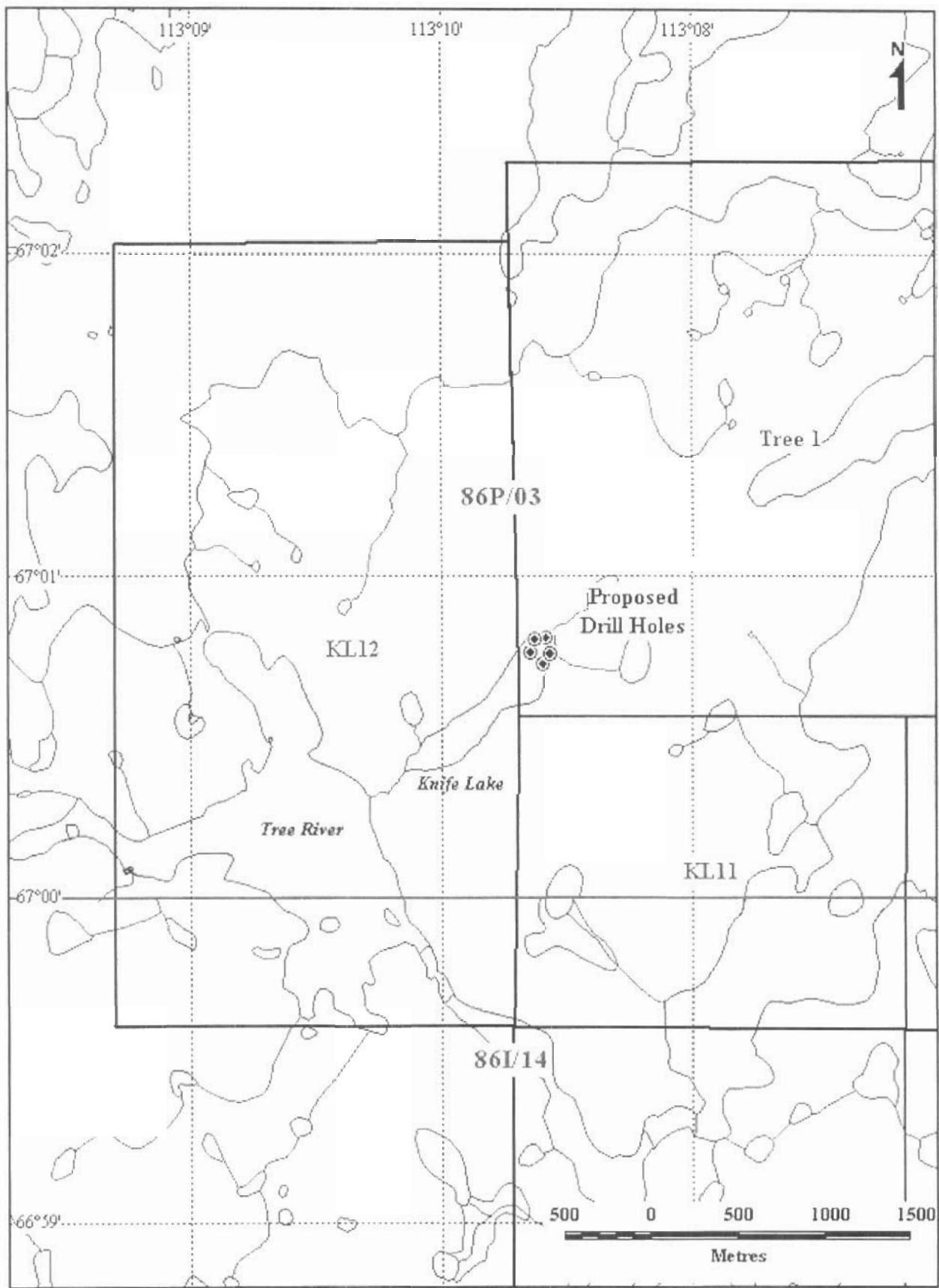


Figure 2.1
 De Beers Canada Exploration Inc.
 Knife Lake Area
 Proposed Spring 2001 Drilling Targets