

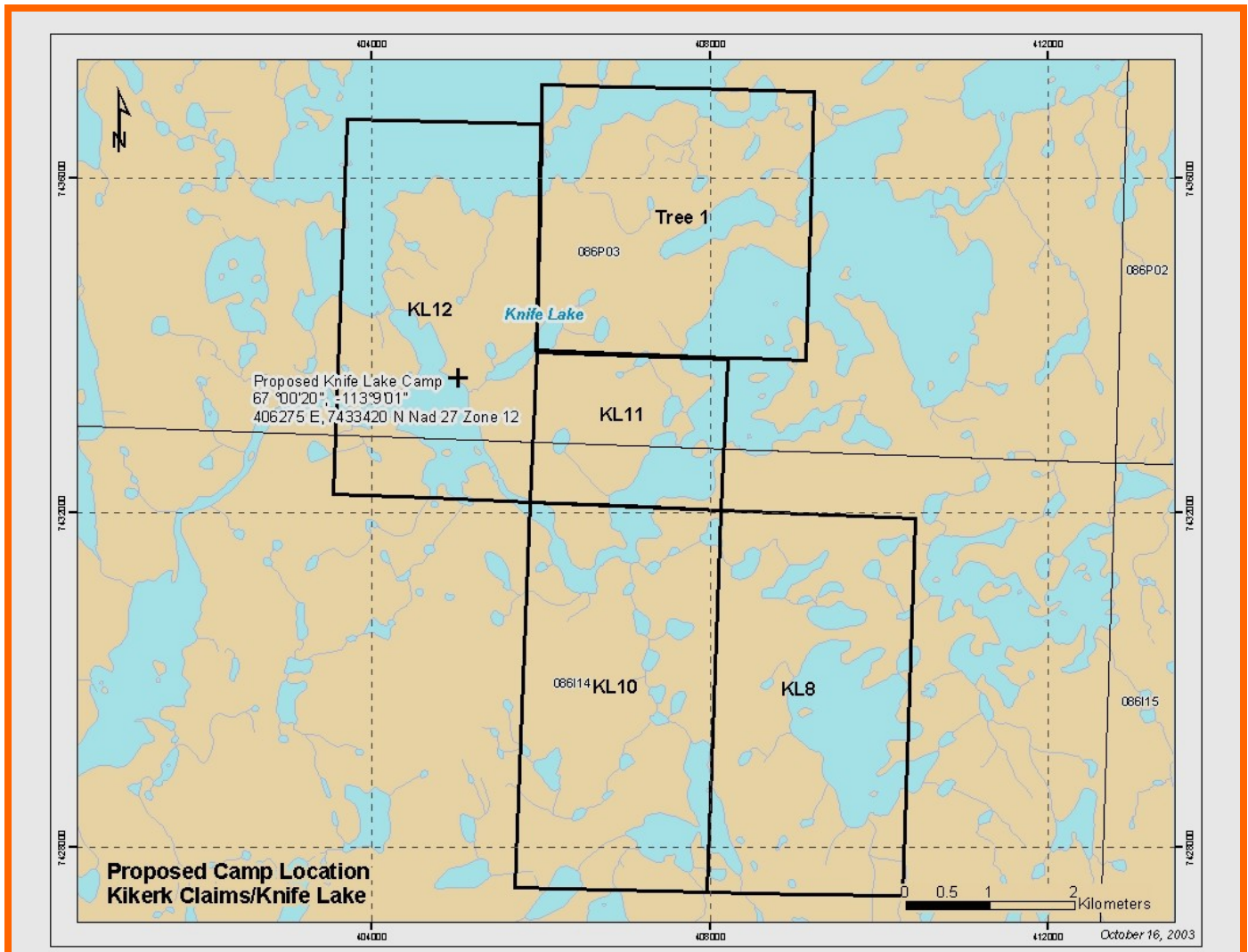
DE BEERS CANADA INC. - EXPLORATION

MAPS and PHOTOS – KIKERK/KNIFE LAKE PROJECT

to Accompany Nunavut Water Board Licence Application

(Maps 1-2b, Photos 1-2)

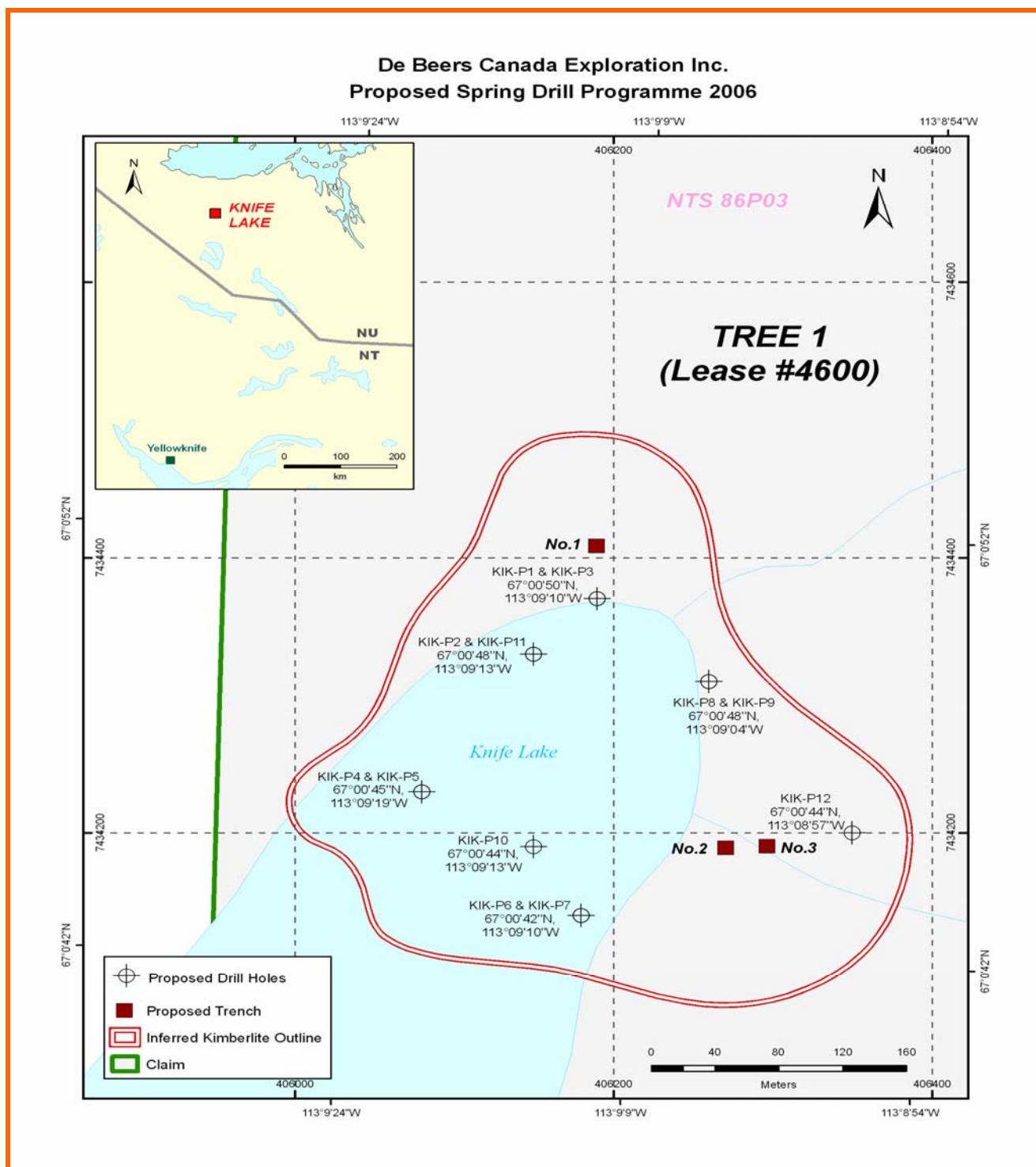
MAP 1



DE BEERS CANADA INC. – EXPLORATION PROPOSED CAMP AND KIKERK-KNIFE LAKE PROPERTY

A temporary tent camp is to be erected in spring 2006 at the approved location shown above, to serve a drilling and trenching programme at the north end of Knife Lake, approximately 1.5km ENE.

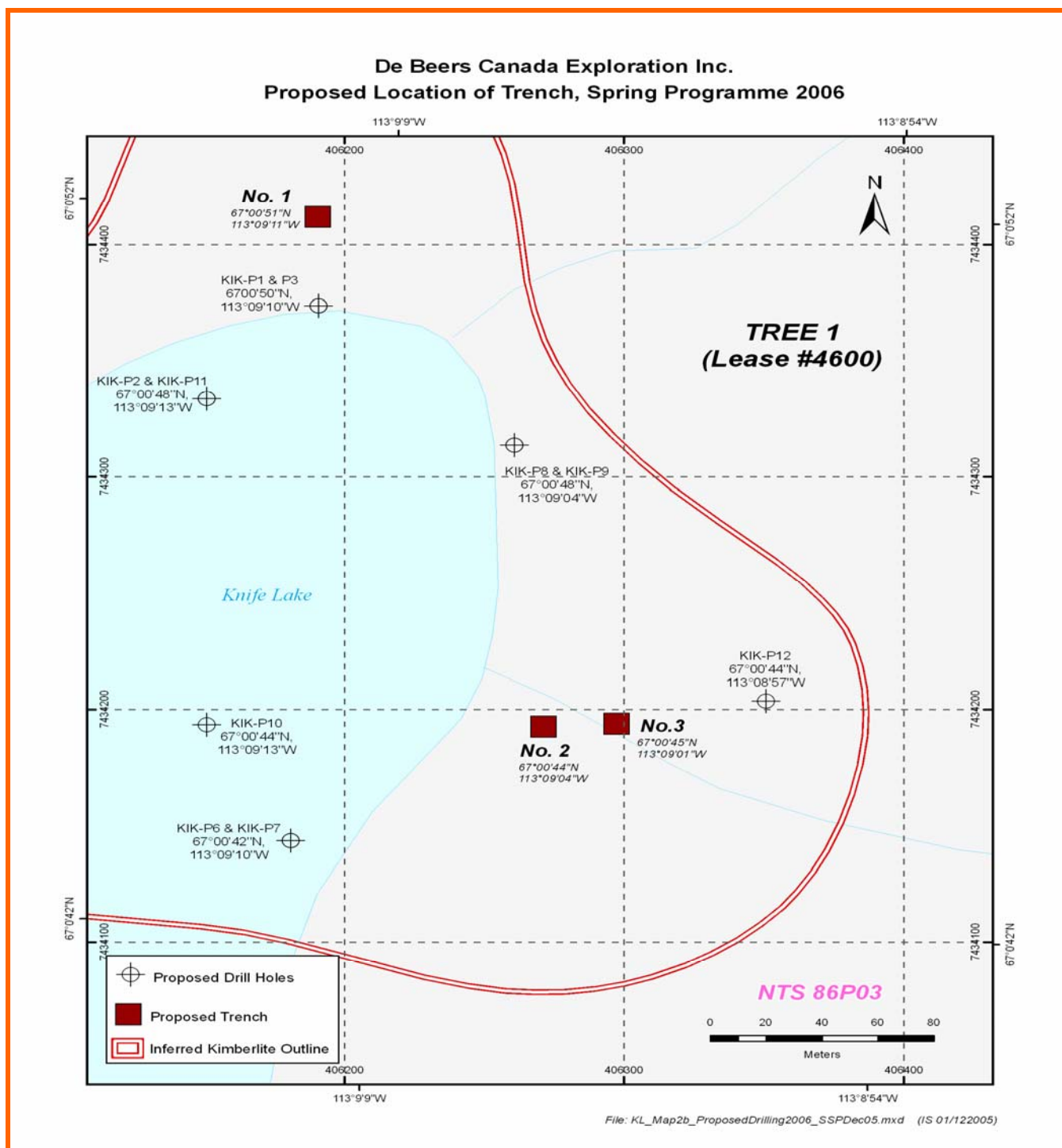
MAP 2a



DE BEERS CANADA INC. – EXPLORATION PROPOSED DRILL PROGRAMME SPRING 2006

Drillhole locations for a proposed 12-hole programme are shown above, in relation to Knife Lake, the inferred outline of the Knife Lake kimberlite pipe and proposed trenching locations .

MAP 2b



DE BEERS CANADA INC. – EXPLORATION PROPOSED TRENCHING PROGRAMME SPRING 2006

Locations of 3 proposed trench sites are shown above, in relation to Knife Lake and the inferred outline of the Knife Lake kimberlite pipe. No trench will be closer than 20m from lakeshore; actual locations of Trench #2 and #3 will not be closer than 5m to the South Stream of Knife Lake.

PHOTO 1



De Beers Canada Inc. – Exploration
Former Rockinghorse Camp

Aerial view of DBC's former Rockinghorse camp, 86km SE of Knife Lake. The proposed Kikerk/Knife Lake camp would be similar in layout, though the new camp would be set up for only 6 weeks and be more compact in size, with only one row of sleep tents. Fuels would be stored the required distance of 31m from lakeshore.

PHOTO 2



De Beers Canada Inc. – Exploration
Upper Tree River, Camp Area, Claim *KL 12*

Looking east across the Tree River toward approved campsite area; the temporary Kikerk/Knife Lake camp would be erected in the last week of April 2006 to serve the programme worksite, 1.5km away.