

NWB Annual Report

Year being reported: 2011

License No: 2BE-KLG1116 Issued Date: June 10, 2011
Expiry Date: June 10, 2016

Project Name: Kiyuk Lake

Licensee: Prosperity Goldfields Corp.

Mailing Address: Prosperity Goldfields Corp.
Suite 800, 789 West Pender St
Vancouver, BC
V6C 1H2

Name of Company filing Annual Report (if different from Name of Licensee please clarify relationship between the two entities, if applicable):

General Background Information on the Project (*optional):

Extent of Project Area
Latitude 60° 23'15" N to 60° 28'42" N
Longitude 100° 16' 51'W to 100°29'58' W

Licence Requirements: the licensee must provide the following information in accordance with

Part B Item 2

A summary report of water use and waste disposal activities, including, but not limited to: methods of obtaining water; sewage and greywater management; drill waste management; solid and hazardous waste management.

Water Source(s):	see attached map	
Water Quantity:	5	Quantity Allowable Domestic (cu.m)
	4	Actual Quantity Used Domestic (cu.m)
	50	Quantity Allowable Drilling (cu.m)
	40	Total Quantity Used Drilling (cu.m)

Waste Management and/or Disposal

☒
☒
☒
☒
☒
☒
☐

Solid Waste Disposal
Sewage
Drill Waste
Greywater
Hazardous
Other:

Additional Details:

N/A

A list of unauthorized discharges and a summary of follow-up actions taken.

Spill No.: (as reported to the Spill Hot-line)


Date of Spill:

Date of Notification to an Inspector:

Additional Details: (impacts to water, mitigation measures, short/long term monitoring, etc)

There were no spills in 2012.


Revisions to the Spill Contingency Plan

SCP addendum attached for Board consideration 

Additional Details:

The Spill Prevention and Response Plan was updated and is attached.

Revisions to the Abandonment and Restoration Plan

AR addendum attached for Board consideration 

Additional Details:


The Abandonment and Restoration Plan was updated and is attached.

Progressive Reclamation Work Undertaken

Additional Details (i.e., work completed and future works proposed)


Results of the Monitoring Program including:

The GPS Co-ordinates (in degrees, minutes and seconds of latitude and longitude) of each location where sources of water are utilized;

Details attached 

Additional Details:

The GPS Co-ordinates (in degrees, minutes and seconds of latitude and longitude) of each location where wastes associated with the licence are deposited;

Details attached 

Additional Details:

Results of any additional sampling and/or analysis that was requested by an Inspector



Additional Details: (date of request, analysis of results, data attached, etc)

Any other details on water use or waste disposal requested by the Board by November 1 of the year being reported.



Additional Details: (Attached or provided below)

Any responses or follow-up actions on inspection/compliance reports



Additional Details: (Dates of Report, Follow-up by the Licensee)

Any additional comments or information for the Board to consider

The Fuel and Waste Details document was updated and is attached.

Date Submitted:

Submitted/Prepared by:

Contact Information:**Tel:**

Fax:**email:**

GPS Coordinates for water sources utilized

Source Description	Latitude			Longitude		
	Deg	Min	Sec	Deg	Min	Sec
Kiyuk Lake	60	28	2.4	100	23	36.6
Cobalt Lake	60	27	34.1	100	20	42.6
Gold Point Lake	60	24	38.9	100	28	16.1
Rusty Lake	60	25	36.4	100	20	44.3

GPS Locations of areas of waste disposal

[illegible]

