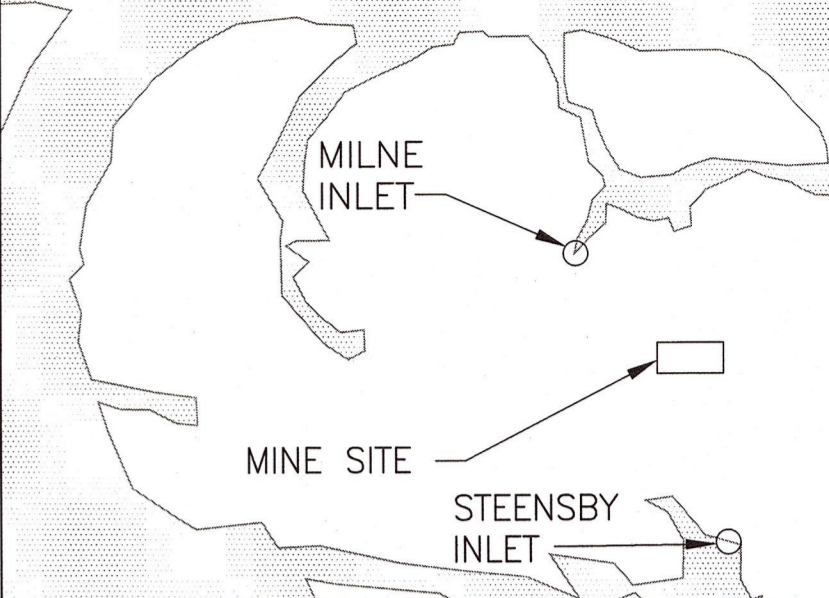



H337697-4210-10-014-0014
DWG. NO.



KEYPLAN

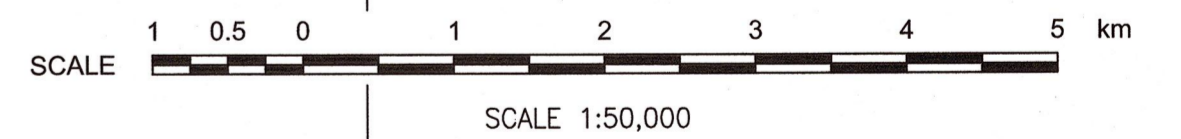


LEGENDS:

- WATER
- WETLAND
- FORESHORE AREA
- RIVER/STREAM/DRAINAGE
- POTENTIAL DEVELOPMENT AREA
- PIONEER ROAD
- TREATED EFFLUENT PIPELINE
- FRESH WATER PIPELINE
- PRE-DEVELOPMENT WORKS LAYDOWN AREA

NOTE(S):

- TOPOGRAPHY PROVIDED BY EAGLE MAPPING (2005).
- COORDINATE GRID IS SHOWN IN UTM (NAD83) ZONE 17 AND IS IN METRES.
- CONTOURS ARE IN METRES. CONTOUR INTERVAL IS 5 METRES.
- AS-CONSTRUCTED INFORMATION PROVIDED BY GENIVAR IN 2008.



DRAWING NO.	DRAWING TITLE

REFERENCE DRAWINGS



NO.	DESCRIPTION	YH	AG	TH	11/12/12

REVISIONS

REV.	ISSUE FOR	AUTH. BY	DATE

ISSUE AUTHORIZATION

HATCH [™]	DESIGNED BY A.SMITTEN DATE CHECKED BY A.GRZEGORCZYK DATE PROJ. DES. COORD. DATE PROJ. MGR. DATE	DRAWN BY Y.HUANG DATE DISCIP. ENGR. T.HO DATE PROJ. ENGR. DATE
---------------------------	--	---

MARY RIVER PROJECT

STEENSBY INLET
2012 WORK PLAN
SITE LAYOUT

SCALE
OR AS NOTED

DWG. NO.
H337697-4210-10-014-0014

REV.
A