



Addendum

Spill Contingency Plan

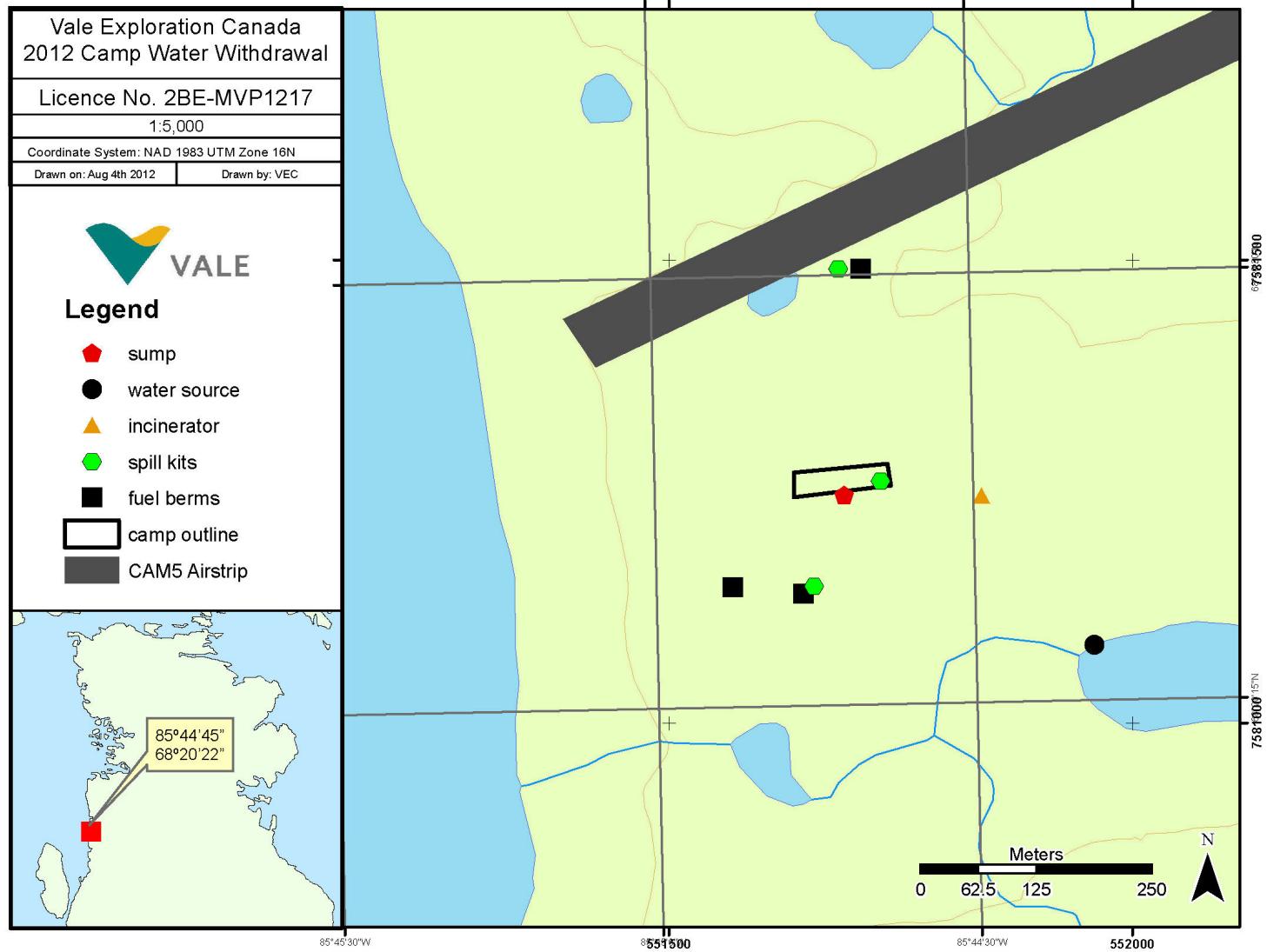
Type B Water Licence Application 1113720019-5000
NWB Licence No. 2BE-MVP-1217

August 5, 2012











Vale Exploration Canada Inc.

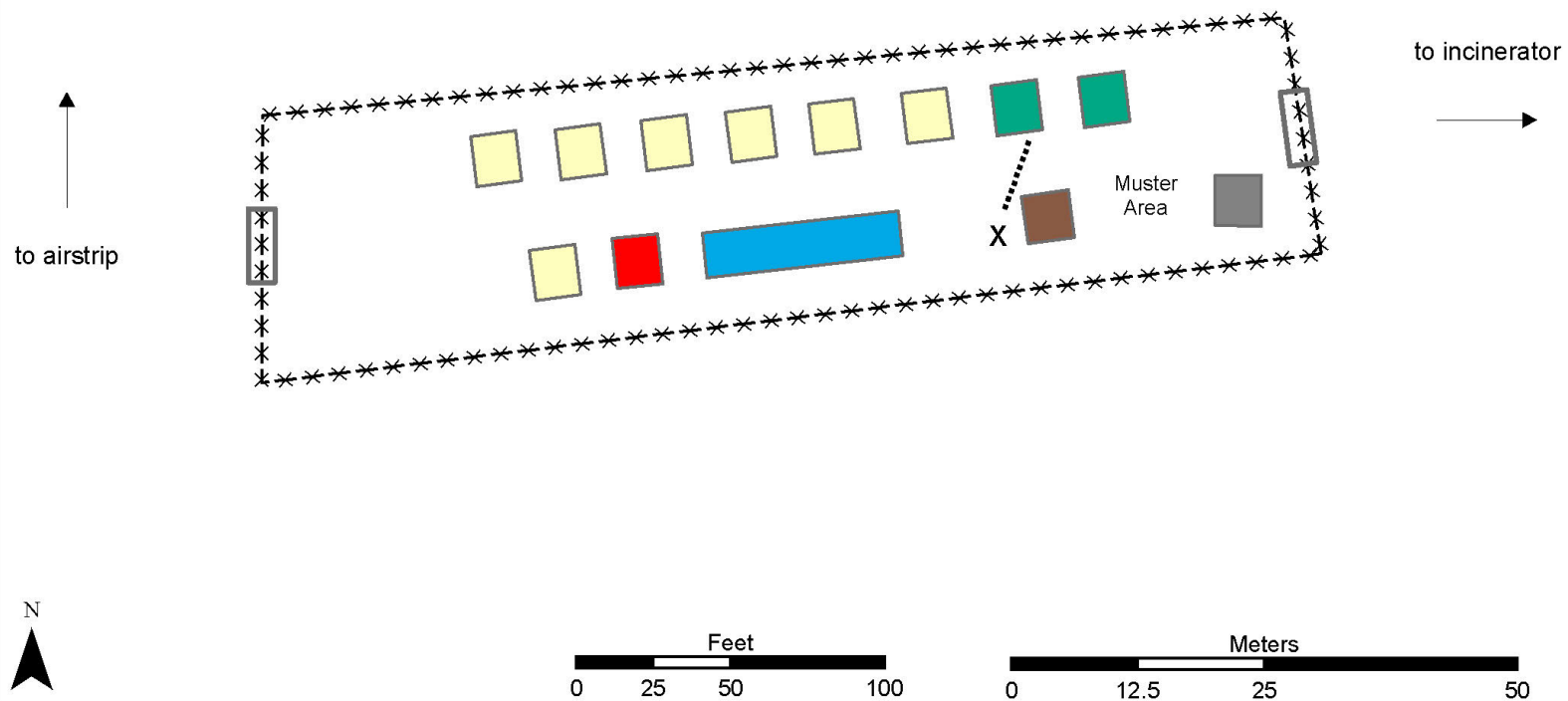


PART A: TOPOGRAPHIC MAP OF CAMP INFRASTRUCTURE, LOCAL DRAINAGE PATTERNS, NEARBY WATERBODIES
AND SPILL RESPONSE EQUIPMENT



Melville Project Mackar Camp

- | | | | | | |
|---|-----------------------|---|-----------------|---|----------------|
|  | Sleeper tent |  | Toilets |  | Electric Fence |
|  | Vale Offices |  | Generator Shack |  | Buried Cable |
|  | Kitchen / Dry+Showers |  | Satellite Dish | | |
|  | Medic |  | Fence Gate | | |



PART B: SECONDARY CONTAINMENT OF FUEL CACHES

All fuel caches are contained within containment berms made of Arctic-Shield fabric which is resistant to fuels, oils and most chemicals down to temperatures of -45.5°C. The berms are rested upon ground sheets and are fitted with drains. All containment berms are of an appropriate size for the amount of fuel stored within.