



APPENDIX "F"

ABANDONMENT AND RESTORATION PLAN


**Ashton Mining (Northwest Territories) Ltd
Abandonment and Restoration Plan**

Applying to the Pix Camp

prepared by
**Ashton Mining Northwest Territories Ltd.
Unit 116 – 980 West 1st Street
North Vancouver, British Columbia
V7P 3N4**



June 8, 2005



ABANDONMENT AND RESTORATION PLAN – PIX CAMP

Area of Application:	Ashton Pix Camp: 107 6' 34", 66 10' 0.84"								
Duration of Application:	The Abandonment and Restoration Plan is will be in effect for the duration of activities at the camp site. This plan is sufficient for our present level of exploration activities.								
Application of Plan:	This plan applies to the abandonment and restoration of the proposed camp listed under the site.								
Responsibility:	The Ashton project manager is responsible for ensuring that sites and facilities are restored to the best extent possible to their natural state.								
Fly Camp:	<p>These camps are composed of wood framed canvas prospector tents.</p> <p>Abandonment Plan: Tent covers, stoves, generators, fuel and drums will be flown to Yellowknife for storage and/or disposal. Wooden tent frames and outhouse will be incinerated. The outhouse hole and grey-water hole will be filled with dirt and contoured to the surrounding area.</p> <table><tr><th>Camp</th><th>Latitude</th><th>Longitude</th><th>Notes</th></tr><tr><td>Pix Camp</td><td>-107°6'34"</td><td>66°10'0.84"</td><td>Proposed camp</td></tr></table>	Camp	Latitude	Longitude	Notes	Pix Camp	-107°6'34"	66°10'0.84"	Proposed camp
Camp	Latitude	Longitude	Notes						
Pix Camp	-107°6'34"	66°10'0.84"	Proposed camp						

Important Contact Numbers

Facility	PHONE	Note
DIAND Land Operations	(867) 975-4283	
Discovery Mining Services	(867) 920-4600	Cel: (867) 873-1573
Ashton Office	(604) 983-7750	
Brooke Clements, VP Exploration	(604) 984-****	After hours
Jeff Ward, Project Manager	(604) 737-****	After hours