



NWB Tools

Phyllis Beaulieu <phyllis.beaulieu@nwb-oen.ca>

RE: Land Use Permit Screening - Qilalugaq Project, Repulse Bay, NU

1 message

Brian Aglukark <aglukark@nunavut.ca>

Tue, Feb 17, 2015 at 12:34 PM

To: Michael Macmorran <mmacmorran@northarrowminerals.com>

Cc: Stanley Anablak <sanablak@nunavut.ca>, Phyllis Beaulieu <licensing@nunavutwaterboard.org>

Good afternoon Michael,

Thank you for your email;

A review by NPC of a proposal or a renewal/amendment to a project is generally triggered when an application or request is received from a land use authorising agency, I believe in this case the Nunavut Water Board (NWB). Upon receipt, the NPC will review and determine whether a conformity determination is required.

To date, the NPC has not received a proposal, or a renewal/amendment application as described above from the authorising agency.

We will inform you once we receive a notice from the NWB. I have copied Phyllis Beaulieu of the NWB for her information.

Do not hesitate to call me at 867 857 2242 if you have further questions

Sincerely,

Brian Aglukark

NPC

From: Michael Macmorran [mailto:mmacmorran@northarrowminerals.com]

Sent: February-17-15 1:07 PM

To: Brian Aglukark

Subject: Land Use Permit Screening - Qilalugaq Project, Repulse Bay, NU

Hi Brian,

My name is Mike MacMorran and I am writing in regards to a conformity review for a Nunavut land use permit for some drilling we would like to do near Repulse Bay, NU (Kivalliq Region). North Arrow Minerals Inc. is conducting work to complete a joint venture option agreement with Stornoway on the Qilalugaq Project. We have already prepared and submitted the NIRB application documents to GN-C&GS (as the property sits on Commissioner's Land), and we have also submitted an application for a new water license to the NWB (we appended the NIRB application to the water license application for continuity). We have mailed printed hardcopies to GN-C&GS, and we have sent digital copies via email. NIRB has said that we should submit the application to NPC first for a conformity review which we would like to do now – can you tell me if you have a preference, digital or printed? Digital will obviously be faster, but I'm happy to do both. If digital is ok with you I can start sending the documents today – it will unfortunately take multiple emails as some of the documents are large.

Once the joint venture agreement has been finalized, North Arrow expects to transfer all mining leases and associated land use permits into the company's name – we anticipate this will take place later this year. North Arrow will be the operator of the Project for the proposed drill program(s) this year and next.

Also, please let me know if there are any application fees required and I can phone you with a credit card number (C&GS required an application fee of \$50).

Here is a list of all the application documents (please let me know if I am missing anything):

Cover Letter (English)

Qilalugaq Project Summary (English and Inuktitut)

GN – C&GS Application for Land Use Permit (English and Inuktitut)

NIRB Part 1 Form – Project Proposal Information Requirements (English and Inuktitut)

NIRB Part 2 Form – Project Specific Information Requirements (PSIR) (English)

Maps and Figures (Appendix A – Included in PSIR)

Spill Contingency Plan (Appendix B)

Drill Specifications (Appendix C – Included in PSIR)

Abandonment and Restoration Plan (Appendix D)

Identification of Environmental Impacts Table (Appendix E – Included in PSIR)

Past Work Programs and Screenings (Appendix F)

Community Meeting Logs (Appendix G)

Regards,


Mike





Mike MacMorran

North Arrow Minerals

Project Geologist

Tel: [604.563.4808](tel:604.563.4808)

 [NorthArrowLogo-1_signature
logo2](#)

 [c
i](#)  [c
i](#)  [c
i](#)  [c
i](#)

