

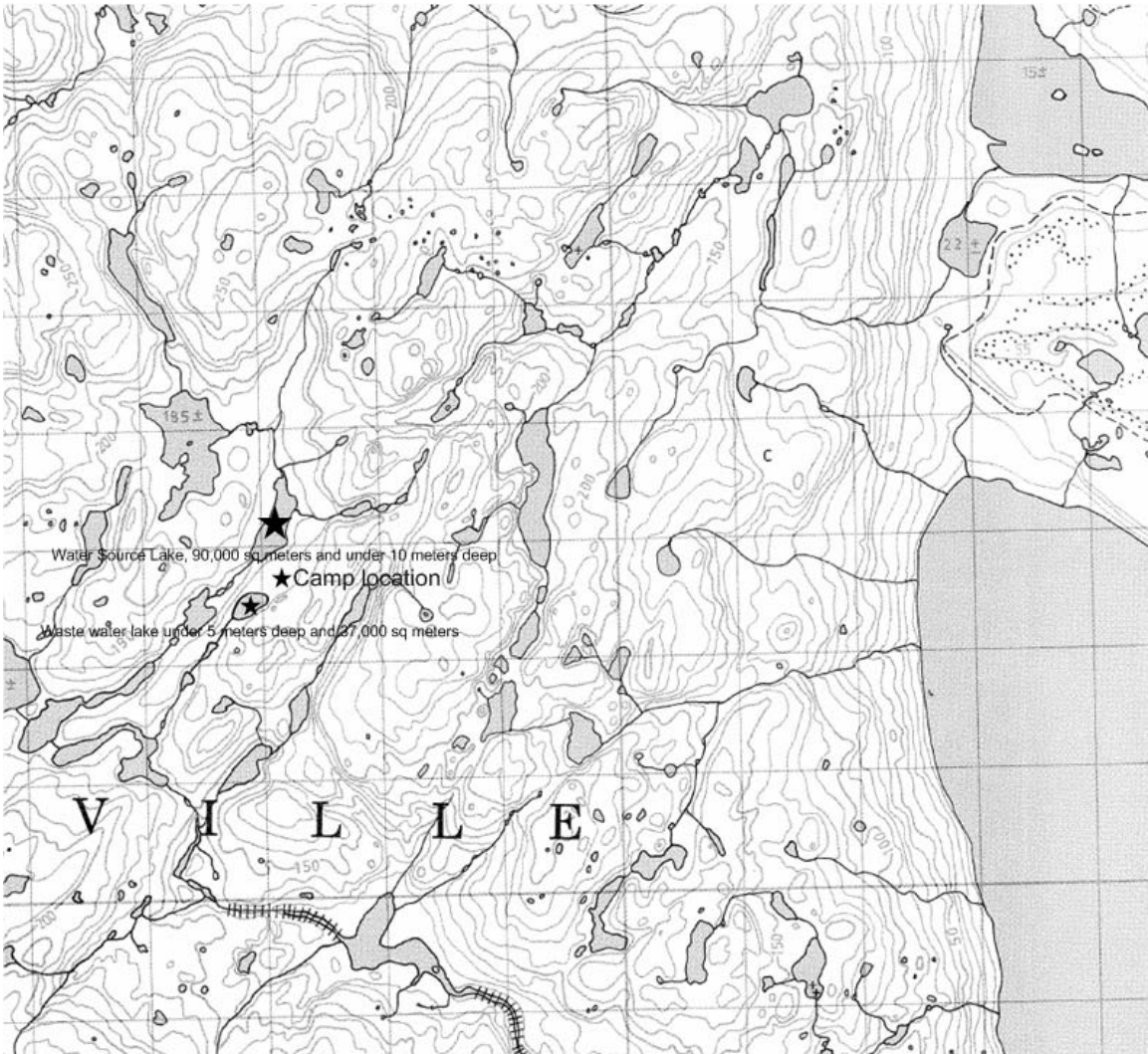
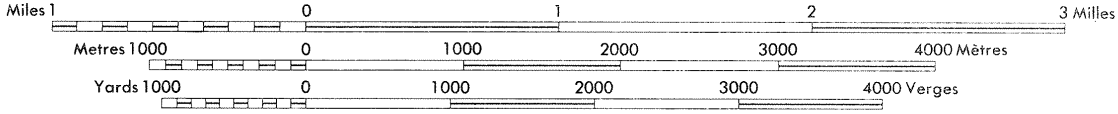
In response the EC's questions about the proposed use of a natural pond for the disposal of domestic gray water:

The following questions were asked:


- Will the pond's free-board prevent the release of its contents into surface drainage areas?
 - o We do not know the length of the freeboard of the pond in question, although we believe that given the relatively small amount of water which will be added, that it should not be a problem. If, upon arrival at the camp, it seems that the freeboard will not prevent the release of its content into surface drainage areas, a different pond will be selected.
- Is the pond frequented by fish?
 - o To our knowledge, based on historical environmental reports of the area, there are no fish in this pond. If fish are found during camp set-up, then a different pond will be selected.
- The ponds dimensions:
 - o Source lake: ~90,000 sq. meters, depth <10m
 - o Waste lake: ~37,000 sq. meters, depth <5m

DISTRICT OF FRANKLIN
NORTHWEST TERRITORIES

Scale 1:50,000 Échelle



CONVERSION SCALE FOR ELEVATIONS
ÉCHELLE DE CONVERSION DES ÉLÈVATIONS



47 A/6

EDITION 1