

From: Shirley Standafer Pfister <spfister@monopros.ca>
To: Rita Becker <rbecker@polarnet.ca>; Jack Kaniak <jkaniak@polarnet.ca>; Michael Immaroitok <ImmaroitokM@inac.gc.ca>
Sent: April 20, 2001 7:24 AM
Attach: RHL-1stHole-2001-JPEG.jpg
Subject: RHL Update-Location Map-Hole #1

Greetings,

In addition to my update of yesterday, please find attached a location map showing drillhole #1 of our spring drill programme on the Rockinghorse property (cf. INAC #N2000C0021 and #KTL399C026 and #NWB2ROC0002).

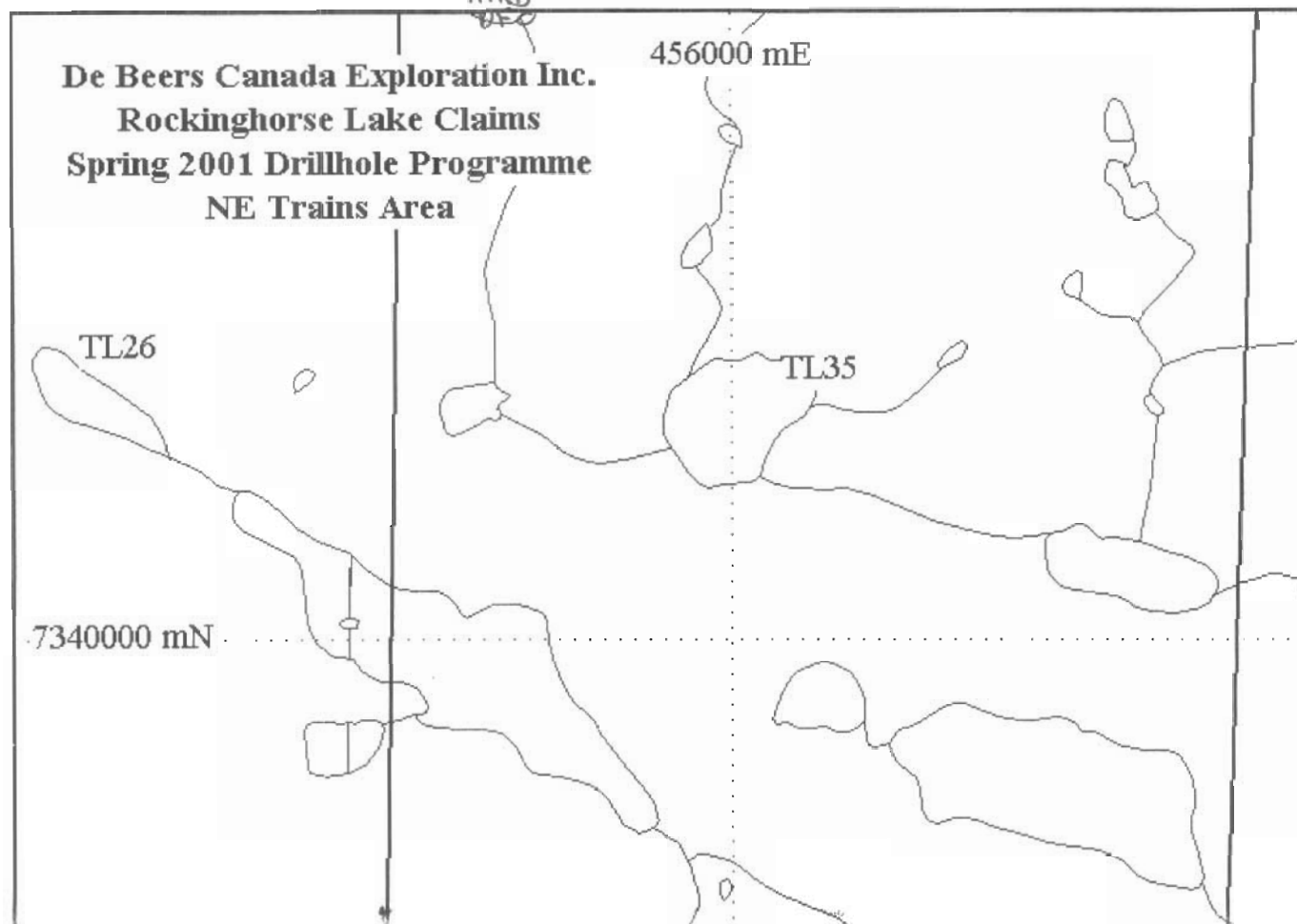

No drilling to date this season has occurred on the IOL portion of this property.

Can anyone provide me the e-mail address of the INAC resources officer for the Kitikmeot Region? (i.e., Jim MacPherson's replacement). Thank you.

Regards,

-- ssp

Shirley Standafer Pfister,
 Lands and Govt Relations,
 DBCE-Yellowknife



De Beers Canada Exploration Inc.
Rockinghorse Lake Claims
Spring 2001 Drillhole Programme
NE Trains Area

456000 mE

458000 mE

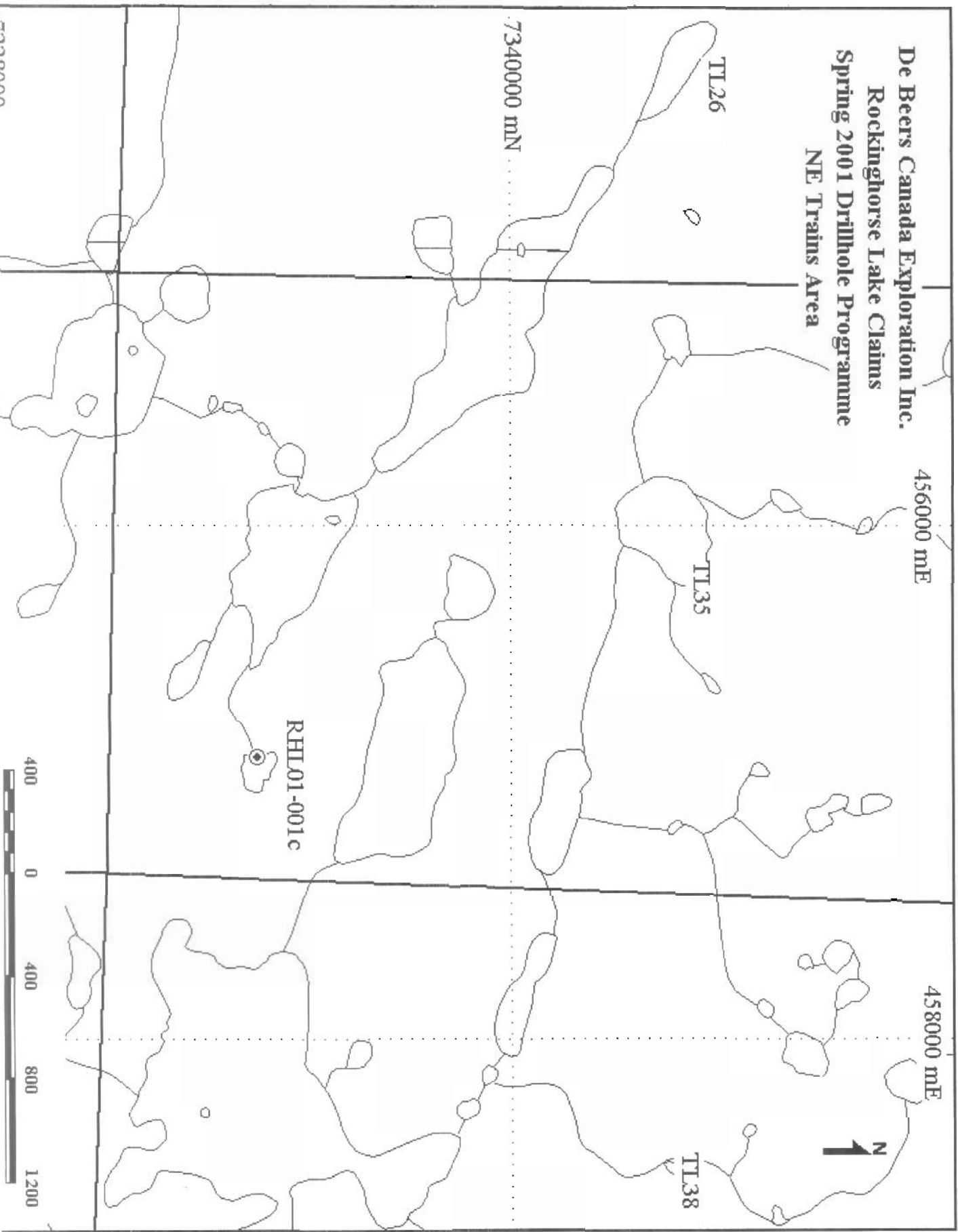
7340000 mN

TL26

TL35

TL38

RHL01-001c



7330000

