

RECEIVED**By clerk at 6:23 am, Mar 31, 2011**

NWB2(insert)

NWB Annual Report

Year being reported:

2010

License No: 2BE-SNN0813

Issued Date: October 30, 2008

Expiry Date: September 30, 2013

Project Name: The Aviat Project

Licensee: Stornoway Diamond Corporation

Mailing Address: Unit 116-980 West 1st Street
North Vancouver, BC
V7P 3N4

Name of Company filing Annual Report (if different from Name of Licensee please clarify relationship between the two entities, if applicable):

Stornoway Diamond Corporation

General Background Information on the Project (*optional):

The Aviat Project is a joint venture between Stornoway Diamond Corporation ("Stornoway") and Hunter Exploration Group, and is comprised of approximately 0.4 million acres on the Melville Peninsula.

No exploration activities took place under the authority of this license during the 2010 reporting period.

Licence Requirements: the licensee must provide the following information in accordance with

Select

Select

A summary report of water use and waste disposal activities, including, but not limited to: methods of obtaining water; sewage and greywater management; drill waste management; solid and hazardous waste management.

Water Source(s): Camp Water Source 69° 26' 9.24", -83° 14' 27.96"

Water Quantity:	10 cu.m/day	Quantity Allowable Domestic (cu.m)
	0 cu.m/day	Actual Quantity Used Domestic (cu.m)
	50 cu.m/day	Quantity Allowable Drilling (cu.m)
	0 cu.m/day	Total Quantity Used Drilling (cu.m)

Waste Management and/or Disposal


- ☐ Solid Waste Disposal
- ☐ Sewage
- ☐ Drill Waste
- ☐ Greywater
- ☐ Hazardous
- ☐ Other:

Additional Details:


As there were no exploration activities conducted under the authority of this license during the 2010 reporting period no water was used and no waste was produced in association with this project.

A list of unauthorized discharges and a summary of follow-up actions taken.Spill No.: (as reported to the Spill Hot-line)Date of Spill: Date of Notification to an Inspector:

Additional Details: (impacts to water, mitigation measures, short/long term monitoring, etc)

Revisions to the Spill Contingency PlanSCP submitted and approved - no revision required or proposed 


Additional Details:

Revisions to the Abandonment and Restoration PlanAR plan submitted and approved - no revision required or proposed 


Additional Details:

Progressive Reclamation Work Undertaken

Additional Details (i.e., work completed and future works proposed)

Results of the Monitoring Program including:**The GPS Co-ordinates (in degrees, minutes and seconds of latitude and longitude) of each location where sources of water are utilized;**Not Applicable (N/A) 

Additional Details:

The GPS Co-ordinates (in degrees, minutes and seconds of latitude and longitude) of each location where wastes associated with the licence are deposited;Not Applicable (N/A) 

Additional Details:

Results of any additional sampling and/or analysis that was requested by an Inspector

No additional sampling requested by an Inspector or the Board ▼

Additional Details: (date of request, analysis of results, data attached, etc)

N/A

Any other details on water use or waste disposal requested by the Board by November 1 of the year being reported.

No additional sampling requested by an Inspector or the Board ▼

Additional Details: (Attached or provided below)

N/A

Any responses or follow-up actions on inspection/compliance reports

Select ▼

Additional Details: (Dates of Report, Follow-up by the Licensee)

N/A

Any additional comments or information for the Board to consider

N/A

Date Submitted:

March 31, 2011

Submitted/Prepared by:

Nicole Westcott

Contact Information:

Tel: 604-983-7750

Fax: 604-987-7107

email: nwestcott@stornowaydiamonds.com